




# A Guide to Archaeological and Architectural Heritage Sources in Cork City & County



# Introduction



This bibliography has been prepared as an aid to those engaged in research on the archaeological and architectural heritage of Cork City and County. It is particularly aimed at assisting research, undertaken as part of planning proposals, which have the potential to impact upon the architectural and archaeological heritage. It will also serve as a useful data source for those engaged in developing strategic development policies for the city and county. While this list of sources is not exhaustive, it should serve as a useful starting point for those engaged in research for both the City and County.

The sources outlined in this bibliography relate specifically to Cork City and County or contain substantial sections which are of relevance to same. The first section of this document identifies the main repositories of information and lists their most important collections of relevance. Key primary and secondary references follow, including maps and photographic archives, books, historical journals, academic papers and other research pertaining to the city and county. Settlement-specific references have been provided for the main towns within the county area.

The preparation of this bibliography was funded by the Heritage Council, Cork County Council and Cork City Council as an action of the County and City Heritage Plans. The bibliography was compiled by John Cronin and Associates and edited by the project steering committee.

For more information contact Cork City Council at [heritage@corkcity.ie](mailto:heritage@corkcity.ie) and Cork County Council at [cork.heritage@corkcoco.ie](mailto:cork.heritage@corkcoco.ie)



# Additional Information





# Repositories of Information



## Cork City and County Archives

**Seamus Murphy Building,  
33a Great William O'Brien Street,  
Blackpool,  
Cork.  
Tel: 021 4505 886 or 4505 876  
[www.corkarchives.ie/](http://www.corkarchives.ie/)**

Cork City & County Archives is the designated repository for the archives of Cork City and County Councils and various other local government bodies, including Town Councils. It also preserves and makes available local archives donated to the City and County, including archives from non-governmental sources.

### Some of the major collections held by the Cork Archives include:

#### Local Government Archives

- Cork County Grand Jury, 1834-1898.
- City Council (Cork Corporation) (1710), 1867-1974.
- Cork County Council, 1899-1974.
- Cork Poor Law Unions (Boards of Guardians).
- Rural District Councils / Town Councils.

#### Business Archives


- Beamish and Crawford Brewery 1787-1956.
- Cork Butter Market 1792-c.1900.
- Cork Distillers 1795-1971.

#### Personal, Family and Literary Papers

- O'Buachalla, Liam local historian, Carrigtwohill, 1500-1900.
- O'Keefe, Paddy local historian, Bantry and West Cork, c.1700-1950.
- Wilkie Photographic Collection. 1871-1938.

#### Solicitors' and Landed Estate Papers

- Colthursts of Blarney Estate (1677) (1800-1943).
- Cooper Penrose Estate 1677-1979.
- Courtney of Midleton Estate 1738-1854.
- Earl of Bandon Estate, West Cork 1700-1930.
- Lord Doneraile Estate. North Cork 1790-1920.
- Newenham, Coolmore, South Cork 1806-1900.



# Repositories of Information



## Cork City Central Library, Local Studies Department

Grand Parade, Cork

Tel: 021-4924 900

<http://www.corkpastandpresent.ie/>

The Local Studies department, or the Cork Collection, contains a wide range of material (on paper and on other media) on the history, geography, antiquities, archaeology, folklore and culture of Cork city and county. The book-stock of 11,724 books (in July 2010) is complemented by an extensive local newspaper archive. The collection contains books, newspapers, journals, periodicals, manuscripts, maps and photographs.

**The following on-line sources are available on the local studies web site:**

<http://www.corkpastandpresent.ie/> and

<http://www.corkpastandpresent.ie/localstudies/selectbibliography/>

### Street and Trade Directories (Click here to go direct to web page)

These directories relate to Cork City and County and date from the late 1780s to the mid-1940s. The range of information they contain is very detailed, including names of the heads of households on many of the city streets, information on businesses, public institutions, and educational and medical establishments.

### Guide to Grand Parade (Click here to go direct to web page)

This web page outlines the history and archaeology of the Grand Parade and is copiously illustrated using historical maps.

### Guide to Patrick's Street (Click here to go direct to web page)

This web page outlines the history and archaeology of the Grand Parade and is copiously illustrated using historical maps and prints.

### Old lanes and alleys of Cork (Click here to go direct to web page)

As an aid to researchers the staff of the Local Studies Library has drawn up an alphabetical list of Cork lanes, taken mainly from the street index of Griffith's Valuation giving their locations, sometimes approximate.

### Cartographic Sources (Click here to go direct to web page)

The local studies library has scanned and uploaded a number of images of historic maps for the city. A full list of these are provided in this document.

### Cork Urban Archaeological Survey (Click here to go direct to web page)

The Cork Urban Archaeology Survey was commissioned by the Office of Public Works and was compiled in 1985 by John Bradley, Andrew Halpin and Heather A. King.

### Cork Photographs (Click here to go direct to web page)

This on-line collection includes images of Cork from the Cork Camera Club, many of which date back to the 19th century, as well as the Michael O'Leary Collection, which dates to the second half of the 20th century.



## Cork County Library

Reference and Local Studies,  
Cork County library  
Carrigrohane Road  
Cork

Tel: 021 4285 640

E-mail: [reference.library@corkcoco.ie](mailto:reference.library@corkcoco.ie)

The Reference and Local studies section is the County Library's main repository for local history materials, in a range of formats including books, periodicals, maps and online resources. Among the highlights are: the Cork Collection; a complete indexed collection of the Journal of the Cork Historical and Archaeological Society; a range of Ordnance Survey maps, a comprehensive collection of local journals and a full online access to JSTOR (digital archive that provides full-text access to scholarly articles from a wide range of academic journals and other trusted sources).

### Other useful holdings include:

- **Tithe Applotment Books (TAB):** a survey of the titheable land in each parish, and were compiled between 1823 and 1838. They list only land occupiers; labourers and other landless rural residents are not recorded. In some instances, they include occupiers of small plots on the edges of towns. Microfilm copies of the TABs for County Cork are held by the library. An index of surnames for each parish is the only finding aid.
- **Primary Valuation of Tenements (Griffith's Valuation), c1850:** A popular source for local historians and genealogists, these volumes list occupiers of land and houses, circa 1850, with acreage in the case of land and valuation in the case of both land and houses. They are published by barony, and are further subdivided by parish and townland. A surname index identifying those listed and the townland and parish of occupancy is the principal finding aid. A complete set of the printed volumes is available for reference.

- **Copies of the Record of the Monuments and Places** (maps and accompanying manuals) are available for public consultation in the Main Branch of the County Library.
- **Census data:**
  - *Census of Ireland 1659:* This document, edited by Seamus Pender and published by the Irish Manuscripts Commission in 1939, under the headings of County, Baronies and Parishes, gives the names of townlands, tituladoes or principal residents and population figures.
  - A fragment of the 1851 census for County Cork survives, and covers an area around Kilworth in north-east Cork. Cork County Library holds a copy of the surviving returns.
  - Though the original returns do not survive, the statistical data derived from censuses from 1813 onwards are accessible, and are a useful source of information. The 1871 census statistics for County Cork, for example, give the comparative population figures for each townland and parish in the county for 1841, 1851, 1861 and 1871. Cork County Library holds copies of these from 1851 onwards.
  - 1901 and 1911 Census: The 1901 census is the earliest Irish census for which the original household returns survive. It is arranged by District Electoral Divisions and by townlands or streets within these divisions. The 1901 census returns for Cork County and City are held on microfilm at the County Library. Both are now available on line at <http://www.census.nationalarchives.ie/>
- **The archive and bound transcripts of the Cork Placename Survey** which was carried out over the last twenty years.

# Repositories of Information



- **A digital version of the Cork Archaeological (UCC) Post-medieval Archive** which is composed of record sheets, photographs, brief descriptions and location 6 inch maps of all post-1700 structures and settlements named on all the 1842 6inch OS maps for Cork. This is one of only four designated locations for this digital archive (others UCC library & Archaeology Department,

Irish Architectural Archive) outside of the Department of Arts Heritage and the Gaeltacht. This Post medieval survey was carried out between 1982-mid 1990's as part of the Archaeological Survey of County Cork, based in University College Cork, as part of the Archaeological Survey of Ireland.

## County Library Local Branches

**Most local branches of the county library have a local studies section where a limited range of publications of local relevance can be found.**  
(Please click on the place name to go to the corresponding email link)

<b>Ballincollig</b>	(021) 4873 024	<b>Kinsale</b>	(021) 4774 266
<b>Ballyvourney</b>	(026) 45767	<b>Macroom</b>	(026) 42483
<b>Bandon</b>	(023) 8844 830	<b>Mallow</b>	(022) 21821
<b>Bantry</b>	(027) 50460	<b>Midleton</b>	(021) 4613 929
<b>Blarney</b>	(021) 4382 115	<b>Millstreet</b>	(029) 21920
<b>Carrigaline</b>	(021) 437 1888	<b>Mitchelstown</b>	(025) 41939
<b>Castletownbere</b>	(027) 70233	<b>Newmarket</b>	(029) 61090
<b>Charleville</b>	(063) 89769	<b>Oilean Chleire</b>	
<b>Clonakilty</b>	(023) 8834 275	<b>Passage West</b>	(021) 4863 727
<b>Cobh</b>	(021) 4811 130	<b>Schull</b>	(028) 28290
<b>Dunmanway</b>	(023) 8855 411	<b>Sherkin Island</b>	(028) 20009
<b>Fermoy</b>	(025) 31318	<b>Skibbereen</b>	(028) 22400
<b>Glanmire</b>	(021) 4821 627	<b>Youghal</b>	(024) 93459
<b>Kanturk</b>	(029) 51384		





## Other Useful Repositories and Sources of Information

### Built Heritage and Architectural Policy Unit

(Click here to go direct to web page)

This section of the Department of the Environment develops, promotes and implements policies and legislation for the protection of architectural heritage. It has a good range of material on best practice guidelines for the maintenance and conservation of historic buildings:

The work of the section also involves the development of the National Inventory of The Architectural Heritage (NIAH), compiled on a county by county basis. The work of the NIAH involves identifying and recording the architectural heritage of Ireland, from 1700 to the present day. The NIAH web site allows access to the building surveys for all areas in the County surveyed to date.

### British & Irish Archaeological Bibliography

(Click here to go direct to web page)

The biab on-line database contains datasets covering publications from AD 1695 to the present day on archaeology and the historic environment, historic buildings, maritime and industrial archaeology, environmental history, and the conservation of material culture-with a geographical focus on Britain and Ireland.

### Dictionary of Irish Architects (Click here to go direct to web page)

This on-line database, on behalf of the Irish Architectural Archive, contains biographical and bibliographical information on architects, builders and craftsmen born or working in Ireland during the period 1720-1840, and information on the buildings on which they worked.

### Excavations Database (Click here to go direct to web page)

Supported by the Department of Environment, Heritage and Local Government, this on-line database contains summaries of all licensed excavations carried out in Ireland from 1970 to 2007. There are 1152 excavation summaries from County Cork available on the online database.

### Irish Architectural Archive, 45 Merrion Square, Dublin 2

(Click here to go direct to web page)

The Irish Architectural Archive was established in 1976 to collect and preserve material of every kind relating to the architecture of the entire island of Ireland, and make it available to the public. The Archive's accessions registers record more than 3,500 individual acquisitions to date, ranging from single items such as book, pamphlet, drawing or photograph-to the thousands of drawings and files created by large architectural practices.

**Telephone: 01 663 3040**

### Irish Georgian Society, 74 Merrion Square, Dublin 2

(Click here to go direct to web page)

The Society aims to encourage an interest in and to promote the conservation of distinguished examples of architecture and the allied arts of all periods in Ireland. The Society's web site contains advice on best practice, a catalogue of theses on aspects of architectural heritage, short articles on individual buildings at risk, a register of traditional building skills and a list of the society's publications. The Society's Journal Irish Architectural & Decorative Studies appears annually. Produced to an international standard, it is the only journal dedicated to publishing new research into the work of Ireland's architects, craftsmen, artists, garden designers and patrons.

**Telephone: 01 676 7053**



# Repositories of Information



## **National Archives, Bishop Street, Dublin 8**

(Click here to go direct to web page)

The National Archives holds a wide variety of records, many of which are relevant to Irish genealogy and local history. The National Archives website lists the institution's main holdings and also allows access to the 1901 census records.

## **National Library of Ireland (NLI), Kildare Street, Dublin 2**

(Click here to go direct to web page)

The National Library of Ireland's holdings constitute the most comprehensive collection of Irish documentary material in the world and offer an invaluable representation of Ireland's history and heritage. The NLI website has a number of on-line catalogues and an archive of historic photographs.

**Telephone: 01 6030 200**

## **National Monuments Service** (Click here to go direct to web page)

The National Monuments Service (NMS), which is a section of the Department of Arts Heritage and the Gaeltacht, and Local Government plays a key role in the protection of the archaeological heritage. An archive of the Archaeological Survey of Ireland records is held by the NMS and can be consulted by appointment. This includes the Cork Archaeological Survey (1982 - 2010) field diaries which contain valuable additional information including sketch plans, drawings, notes and photographs for archaeological monuments in Cork.

The National Monuments Service website includes the Sites and Monuments Record (SMR) Database, which shows the most up-to-date list of archaeological sites and monuments and summaries of the legislative framework for the protection of Archaeology, Policies and Guidelines, Codes of Practice, Conservation and Management Plans and educational and awareness raising material.

**Telephone: 1890 202021**

## **National Museum of Ireland (NMI), Kildare Street, Dublin 2**

(Click here to go direct to web page)

The National Museum is the main repository for national archaeological, folk-life and natural history collections. The museum also holds an archive of topographical files, which records where artifacts within the collection were found.

These files, which are arranged by townland, are available for consultation by appointment only.

**Telephone: 01 6777 444**

## **National Roads Authority Archaeological Database**

(Click here to go direct to web page)

This online database contains entries for archaeological excavations carried out on road schemes throughout the country.

## **Placenames Database of Ireland**

(Click here to go direct to web page)

The primary function of the Placenames Branch in the Department of Community, Equality and Gaeltacht Affairs is to undertake research in order to establish the correct Irish language forms of the placenames of Ireland and to publish them for official use. The web site provides a useful informational material on specific placenames.

## **The Heritage Council, Church Lane Kilkenny**

(Click here to go direct to web page)

Seeks to protect and enhance the richness, quality and diversity of our national heritage for everyone. It has produced a wide range of heritage material.

**Telephone: 056 7770 777**

# Additional Information



# Cartographic Sources



The various editions of the Ordnance Survey maps of Ireland are a key primary source for researchers. Digital copies of the first (c.1840) and second (c.1900) editions are available for on-line consultation on the Ordnance Survey of Ireland. (Click here to go direct to web page)

Cork County Library holds original and scanned copies of the first edition OS, maps as well as copies of many other historical maps.

The following historic maps are available to consult on-line on the Cork City Library web site. (Click here to go direct to web page)  
The library also holds originals of some of the maps.

Trinity College (Click here to go direct to web page) map library holds a large collection of historic maps including the 17th century Down Survey. The library can conduct map searches for professional users for a fee.



Extract from hand-coloured Ordnance Survey map of Cork City, c. 1870



Extract from Grand Jury Map of Co.Cork 1811. Source: Cork City Library

- 1545: Plan of Cork City
- Pacata Hibernia map, 1585-1600
- c.1585-1600 Map of Cork city
- 1610: Corcke City Map
- c. 1690 The City of Cork map
- 1726 John Carty Plan of Cork city
- 1726: Restored detail of John Carty's Plan of Cork city
- 1750: Smith's map of Cork city
- 1759: Rocque's map of Cork city
- 1760: Butts's View of Cork
- 1774: Connor's map of Cork city
- 1801: Beauford's map of Cork city
- 1832: Chalmer's Local Survey map of Cork city
- 1832: County of the City of Cork map
- 1832: Thomas Holt's map of Cork city & suburbs
- 1852: Moore's National Exhibition map of Cork city & harbour
- circa 1870: Ordnance Survey hand-coloured map
- 1872: Wilkie's map of Cork city
- 1893: Guy's map of Cork city
- Grand Jury Map of County Cork 1811
- Goad Plans of Cork City (Insurance Company maps of the city from the late 19th to mid-20th centuries. A valuable source of information on past building uses)

# Additional Information





# Photographic Sources



Photographs by their nature provide an important tangible link to the past. Cork is fortunate to have a wide range of source material for both City and County. Various 19th and early 20th century photographs are available to view on the websites of the National Library of Ireland and Cork City Library.

## Cadogan, T.

2003 *Cork in Old Photographs* Cork City from the 1860s to the 1960s with comments.

## Lantry, M.

2007 *Towards a Virtual County Photographic Archive: A report on collections in Ireland of Cork interest*

## National Library of Ireland [\(Click here to go direct to web page\)](#)

The National Library of Ireland has a wide source of photographic material available including photographs from the Lawrence Collection (1870 and 1914).

## Cork City Library [\(Click here to go direct to web page\)](#)



Grand Parade, Cork, c. 1863,  
Source: Cork Camera Club  
Collection, Cork City Library



## Cork County Library

Photographs taken by the Cork Archaeological Survey in 1980/90's of all named building on 1842 OS map and all towns and villages in County Cork. These photographs are viewable in the digital Cork Archaeological (UCC) Post-medieval Archive.

Aerial photographic records of the county are available from a number of sources including:

- **National Monuments Service**  
Full national black and white coverage at 1:30,000 scale, 1973-1977. The Photographic Archive Unit also contains collections of photographs of various archaeological monuments.
- **National Museum of Ireland**  
12,600 Cambridge University Committee for Air Photography (CUCAP) aerial photographs 1963-1973.
- **Ordnance Survey of Ireland**  
Full national coverage of stereoscopic, black and white and colour vertical photographs 1973-2000.
- **Geological Survey of Ireland**  
Vertical aerial photographs (black and white 1:30,000 scale) of the whole of Ireland from 1973-1977.
- **Air Corps Baldonnel**  
Extensive vertical photographic coverage consisting of 2000-3000 black and white oblique photographs from 1920s-1970s.

# Additional Information



# Published and Unpublished Sources



This section contains lists of published and unpublished documentary sources relating to the archaeological and architectural heritage of Cork City and County. Within each of these sections the material has been further subdivided under the following headings:

- Archaeology-deals with archaeological monuments and excavations in the relevant area.
- Architectural heritage-deals with architecture and conservation issues. For the sake of convenience the structures included in this section are generally post 1700AD in date.
- Other Useful Sources-sources not easily categorised as either 'archaeological' or 'architectural' in nature but may contain useful contextual information for researchers in both fields. It also contains some relevant unpublished academic theses.

Also included here are a list of useful local history publications which help to outline the social and historic context of the city and county.

## CORK CITY

The Atlas of Cork City is identified as a key general text for understanding the city. It covers all aspects of the city's heritage with individual chapters written by experts in the various fields. The publication is well illustrated and contains a large number of historic maps and specially commissioned contemporary maps. In terms of archaeology, particularly useful texts include The Urban Archaeological Survey, which has not been published but is available in Cork City Library web site. Much of the information on the archaeology of the City has emanated from excavations. Cork City Excavations, 1984-2000 by R. Cleary and M. Hurley is useful as it gives a good flavour of the nature of archaeology within the city based on several of these excavations. Colin Rynne's publication, *The Industrial*

*Archaeology of Cork City and its Environs*, gives a very comprehensive account of Cork's industrial past and is essential reading for both industrial archaeologists and architectural heritage researchers. As regards architectural heritage specifically, there is no umbrella publication which offers a comprehensive overview of the city's architecture. Architecture in Ireland 1837-1921 by Jeremy Williams contains a chapter on Cork City and is laid out as a gazetteer which highlights the most prominent buildings in the city. A National Inventory of Architectural Heritage publication on the architecture of Cork City is imminent and will be a key text once it is available.

## ARCHAEOLOGY

### Bradley, J. 1985

*Urban Archaeological Survey: Part 14: Cork City*. Office of Public Works unpublished.

### Bradley, J. 1993

'The topographical development of Scandinavian and Anglo-Norman Cork', in *Cork History and Society*, in O' Flanagan, P. & Buttimer, C.G. (ed.s). Geography Publications, 15-44.

### Bradley, J. & King, H. 1985

'Romanesque vousoirs at St Fin Barre's Cathedral, Cork' *Journal of the Royal Society of Antiquaries of Ireland* 115, 146-51.

### Cleary, R.M. 1988

'Medieval town wall off Lambley's Lane, Cork' *JCHAS* 7, 104-9.

### Cleary, R.M. 1996

'Medieval graveyard and boundary wall at Cove St., Cork' *JCHAS* 101, 94-111.

# Published and Unpublished Sources



**Cleary, R. M. & M. F. Hurley 2003**

*Cork City Excavations, 1984-2000.* Cork City Council.

**Cleary, R. M., Hurley, M.F & Shee Twohig, E. (eds.) 1997**

*Skiddy's Castle and Christ Church, Cork : excavations 1974-77* by D.C. Twohig  
Cork: Cork Corporation.

**Cleary, R.M. 2003**

'Hanover Street', in Cleary, R.M. & Hurley, M.F. (ed.s) *Excavations in Cork City 1984-2004* Cork City Council. 31-44.

**Fitzgerald, J. 1896**

'Round about the walls of Cork', *JCHAS* 2, 168-71.

**Fitzgerald, J. 1896**

'The made grounds of Cork City', *JCHAS* 2, 485-90.

**Harnett, P.J. 1943**

*Cork City-Its History and Antiquities.* *JCHAS* 167.

**Holland, M. 1917**

'Survey of the town walls of Cork in 1733', *JCHAS* 23, 200-5.

**Hurley, M.F. 1986**

'Excavations in medieval Cork: St. Peter's Market', *JCHAS* 91, 1-25.

**Hurley, M.F. 1989**

'Excavations at Grand Parade, Cork (part 1)' *JCHAS* 94, 27-45.

**Hurley, M.F. 1990**

'Excavations at Grand Parade, Cork (part 2)' *JCHAS* 95, 64-87.

**Hurley, M.F. 1995**

'Excavations in Cork City: Kyril's Quay/North Main St and at Grand Parade (part 1)' *JCHAS* 100, 47-90.

**Hurley, M.F. 1995**

'The Vikings in Munster: evidence from Waterford and Cork', *Archaeology Ireland*, 9(3), 23-5.

**Hurley, M.F. 1996**

'Excavations in Cork City: Kyril's Quay/North Main St and at Grand Parade (part 2)' *JCHAS* 101, 26-63.

**Hurley, M. F. 1997**

*Excavations at the North Gate, Cork, 1994.* Cork Corporation.

**Hurley, M.F. 1997**

'Medieval settlement and architecture discussion' in Cleary, R. M., Hurley, M.F & Shee Twohig, E. (eds.) *Skiddy's Castle and Christ Church, Cork : excavations 1974-77* by D.C. Twohig. Cork Corporation.

**Hurley, M.F. 1998**

'Viking towns: archaeological evidence from Waterford and Cork', in Monk, M.A. & Sheehan, J. (ed.s) *Early medieval Munster: archaeology, history and society.* Cork.

**Hurley, M.F. 1999**

'Archaeological evidence for trade in Cork from the 12th to 17th centuries', in von Manfred Gläser (ed.) *Lübecker Kolloquium zur Stadarchäologie im Hanseraum II: Der Handel*, 13-24. Verlag Schmidt-Römhild: Lübeck.

**Hurley, M.F. 2001**

'Domestic architecture in Medieval Cork and Waterford' in von Manfred Gläser (ed.) *Lübecker Kolloquium zur Stadarchäologie im Hanseraum III: Der Hausbau*, 15-34.: Lübeck.



# Published and Unpublished Sources



**Hurley, M.F. & Johnson, G. 2003**

'1-4 Saint Peter's Avenue', in Cleary, R.M. & Hurley, M.F. (ed.s) *Excavations in Cork City 1984-2004*. Cork City Council. 131-139.

**Hurley, M.F. & Ní Lionsigh, M. 2003**

'17 Grattan Street' in Cleary, R.M. & Hurley, M.F. (ed.s) *Excavations in Cork City 1984-2004*. Cork City Council. 126-130.

**Hurley, M.F. & O' Donnell, M. 2003**

'Grattan Street/Adelaide Street' Cleary, R.M. & Hurley, M.F. (ed.s) *Excavations in Cork City 1984-2004*. Cork City Council. 112-125.

**Hurley, M.F. & Power, D. 1981**

'The medieval town wall of Cork', *JCHAS* 86, 1-20.

**Hurley, M.F. & Sheehan, C.M. 1995**

*Excavations at the Dominican Priory, St. Mary's of the Isle*. Cork.

**Hurley, M.F. & Trehy, J. 2003**

'South Main Street', in Cleary, R.M. & Hurley, M.F. (ed.s) *Excavations in Cork City 1984-2004*. Cork City Council. 29-30.

**Jefferies, H.A. 1985**

'The history and topography of Viking Cork' *JCHAS* 90, 14-25.

**Kenny, M. 1998**

'Two Tudor coin hoards from Grattan St, Cork', in Ryan, M. (ed.) *Irish Antiquities*, 185-91. Bray.

**Lane, S. & Sutton, D. 2003**

'3 and 5 Barrack St.' in Cleary, R.M. & Hurley, M.F. (ed.s) *Excavations in Cork City 1984-2004*. Cork City Council. 5-13.

**Lennon, A.M. 2003**

'Grattan Street', in Cleary, R.M. & Hurley, M.F. (ed.s) *Excavations in Cork City 1984-2004*. Cork City Council. 61-77.

**Moloney Davis, H. 1993**

*Primary sources for medieval studies in the Boole Library Special Collections*. UCC.

**McCutcheon, S.W.J. 2003**

'11-13 Washington Street', in Cleary, R.M. & Hurley, M.F. (ed.s) *Excavations in Cork City 1984-2004*. Cork City Council. 45-54.

**O' Donnell, M.G. 2003**

'Tuckey Street', in Cleary, R.M. & Hurley, M.F. (ed.s) *Excavations in Cork City 1984-2004*. Cork City Council. 13-28.

**O' Donnell, M.G. 2003**

'Philip's Lane', in Cleary, R.M. & Hurley, M.F. (ed.s) *Excavations in Cork City 1984-2004* Cork City Council, 78-98.

**O' Donnell, M.G. 2003c**

'Skiddy's Lane', in Cleary, R.M. & Hurley, M.F. (ed.s) *Excavations in Cork City 1984-2004*. Cork City Council. 99-111.

**O' Kelly, M.J. 1970**

'Wooden water mills at South Terrace, Cork' *JCHAS* 75, 125-8.

**Papazian, C. 2003**

'Tobin Street', in Cleary, R.M. & Hurley, M.F. (ed.s) *Excavations in Cork City 1984-2004*. Cork City Council. 55-60.

**Rockley, J. 2008**

*Antiquarians and archaeology in nineteenth-century Cork*. BAR British Series.

# Published and Unpublished Sources

**Rynne, C. 1993**

*The archaeology of Cork city and harbour: from the earliest times to industrialisation*, Cork: Collins Press.

**Rynne, C. 1999**

*The industrial archaeology of Cork City and its environs*. The Stationary Office, Dublin.

**Sheehan, C., Hurley, M.F. and Ní Loinsigh, M. 2004**

'Excavations at Red Abbey Cork 1992 and 2000' *JCHAS* 109, 1-38.

**Stack, J. 2003**

'Grattan Street IV' in Cleary, R.M. & Hurley, M.F. (ed.s) *Excavations in Cork City 1984-2004*. Cork City Council. 140-150.

**Thomas, A. 1992**

*The walled towns of Ireland*. 2 vols. Irish Academic Press.

**Wren, J. 1995**

'The city wall at 81-83 Grand Parade, Cork' *JCHAS* 100, 88-90.

## ARCHITECTURAL HERITAGE

**Harrington, L. & Millar J.X.**

*Revelations of Style: Cork Windows*. Cork Civic Trust.

**Hill, A. 1909**

'Architecture in Cork, 1859-1909' *JCHAS* 15, 115-8.

**Hill, H.H. 1939**

'Architecture of the past in Cork', *JCHAS* 44, 89-93.

**Hill, H.H. 1943**

'Cork Architecture', *JCHAS* 48, 95-8.

**Hudson, C.P. & Hunter, S. 2001**

*Cork's Built Heritage*. Platform Publications.

**M.H. 1942**

'Cork City improvements in the eighteenth century.' *JCHAS* 47, 122-3.

**O' Brien, E. 2006**

'The Industrial Houses of Cork: a proposed typological framework' *JCHAS* 111.

**O'Callaghan, A. 1991**

*Of Timber, Iron and Stone-A Journey Through Time on the Bridges of Cork*. Inversnaid Publications, Cork.

**O' Dwyer, F. 1997**

*The Architecture of Deane & Woodward*. Cork University Press.

**O' Shea, J.J. 1943**

'Churches of the Church of Ireland in Cork City', *JCHAS* 48, 30-5.

**Spalding, T. 2009**

*Cork City: A field guide to its street furniture*. Cork.

**Williams, J. 1994**

*A Companion Guide to Architecture in Ireland 1837-1921*. Irish Academic Press.

# Published and Unpublished Sources



## OTHER USEFUL SOURCES

**Baume, E.C. 2007**

*Economy and architecture: the development of Cornmarket Street, 1700-1900.* MA Thesis, UCC.

**Beecher, S. 1992**

*Day by day: a miscellany of Cork history.* The Collins Press.

**Berry, H.F. 1894**

'The streets and lanes of Cork', *JCHAS* 3, 100-2, 116-9.

**Bielenberg, A. 1991**

*Cork's industrial revolution, 1780-1880: development or decline.* Cork.

**Bolster, E. 1972**

*A history of the diocese of Cork from earliest times to the Reformation.* Shannon.

**Bolster, E. 1982**

*A history of the diocese of Cork from the reformation to the penal era.* Cork.

**Bradshaw, B. 1990**

'The Reformation in the cities Cork, Limerick and Galway', in Bradley, J. (ed.) *Settlement and society in medieval Ireland. Studies presented to F.X. Martin.* Kilkenny.

**Butler, T.C. 1986**

*The Augustinians in Cork 1280-1985.* Cork.

**Candon, A. 1985**

'The Cork suburb of Dungarvan', *JCHAS* 15, 91-103.

**Caulfield, R. 1876**

*The Council Book of the Corporation of the city of Cork.* Gilling & Son, Guilford.

**Cherry, S. (ed.) 1992**

*Digging up Cork.* Cork Public Museum.

**Cooke, R.T. 1999**

*My home by the Lee.* Irish Millennium Publications.

**Coughlan, S. 1985**

*Picture that: a century of Cork memories.* Cork.

**Crowley, J. (Ed.) 2005**

*Atlas of Cork City,* Cork University Press.

**Cummins, P. 2008**

*The Last Days of the Cork Docklands.* Cork University Press.

**D'Alton, I. 1980**

*Protestant society and politics in Cork 1812-1844.* Cork.

**Day, R. 1893**

'Historical notes of the county and city of Cork, from the Croker and Caulfield manuscripts', *JCHAS* 2, 349-465.

**Fahy, A.M. 1984**

'The spatial differentiation of commercial and residential functions in Cork city 1787-1863', *Irish Geography* 12, 14-26.

**Ffollliott, R. 1986**

'Extracts from the account books of St. Peter's parish in Cork City', *Irish Ancestor* 12, 32-7.

**Foley, C. 1991**

*A history of Douglas.* Cork.

# Published and Unpublished Sources



**Foynes, P. 2007**

*Walking Shandon: A guide to Cork's historic heart.* Cork Butter Museum.

**Geany, M. 1999**

*Aspects of joinery and carpentry in eighteenth century Cork.* MA Thesis, UCC.

**Gibson, C.B. 1861**

*The History of the County and City of Cork.* London. 2 vols.

**Gleeson, C. 2000**

*A study of leather from the 1998/1999 Cork Main Drainage Scheme Excavations.* MA Thesis, UCC.

**Harrington, L. 2000**

*An analysis of Georgian house style in Cork City 1730-1830.* MA Thesis, UCC.

**Henchion, R. 2001**

*Bishopstown, Wilton and Glasheen, A Picture of Life in the Three Western Suburbs of Cork from Early Days to Modern Times,* Dahadore Publications, Cork.

**Henchion, R. 2003**

*The Land of the Finest Drop, The Story of Life, Love and Labour in the Districts of the Lough, Togher, Pouladuff, Friars Walk and Ballyphehane over 400 years,* Dahadore Publications, Cork.

**Hurley, M.F., Johnson, G. & Brett, C. (eds) 2006**

*Old Blackpool: an historic Cork suburb.* Cork City Council.

**Johnson, G. 2002**

*The Laneways of Medieval Cork.* Cork City Council.

**Johnson, S.P. 1902**

'On a manuscript description of the city and county of Cork, c. 1685, written by Sir Richard Cox', *JCHAS* 32.

**Kavanagh, M. 1998**

*City Council project on street names.* Cork City Council.

**Lane, S. 1980**

*Clay tobacco pipes from the Cork city excavations: a study.* MA thesis, UCC.

**Lincoln, A.K. 1981**

*Steps and Steeples: Cork at the turn of the century.* Dublin.

**MacCarthaigh, D. 1997**

*The Gurrabraher Story,* Cork Office Supplies Ltd., Cork.

**McCutcheon, C. 1995**

*Cork-type pottery: a medieval urban enterprise.* MA thesis, UCC.

**McCarthy, K. 2003**

*Discover Cork.* The O'Brien Press.

**McGrath, W. 1981**

*Tram tracks through Cork: an illustrated history.* Cork.

**McNamara, T.F. 1981**

*Portrait of Cork.* Watermans.

**Mooney, C. & Bartholemew, E. 1977**

*The friars of Broad Lane: the story of a Franciscan friary in Cork.* Cork.

**Mulcahy, M. 1964**

'A Cork city grant of 1666', *JCHAS* 69, 29-37.

**Murphy, J.A. 2005**

*The College: A History of Queen's University College Cork.* Cork University Press.



# Published and Unpublished Sources



**Ní Chinnéide, S. 1973**

'A new view of Cork in 1790', *JCHAS* 78, 1-13.

**Nyhan, M. 2007**

*Are You Still Below? The Ford Marina Plant, Cork, 1917-1984*. Collins Press.

**O' Brien, A.E. 2000**

'Early brewing activity in Cork City: some leasehold evidence', *JCHAS* 105, 199-206.

**O' Brien, A.F. 1985**

'The development of the privileges, liberties and immunities of medieval Cork and the growth of urban autonomy c. 1189 to 1500', *JCHAS* 90, 46-64.

**O' Brien, J.B. 1987**

'The council books of the Corporation of the city of Cork', *JCHAS* 92, 24-6.

**O'Callaghan, A. 2010**

*Cork's St Patrick's Street: A History*. Collins Press.

**O' Drisceoil, D. & O' Drisceoil, D. 2005**

*Serving a city: The story of Cork's English Market*. The Collins Press.

**O' Flynn, C. 2004**

*What's the story?: reading culture change in vernacular housing in Cork city suburbs 1841-2003*. MA Thesis, UCC.

**O'Mahony, C. 1997**

*In the Shadows: Life in Cork 1750-1930*. Tower Books.

**O' Murchada, D. 1990**

'The siege of Cork in 1690', *JCHAS* 95, 1-19.

**Ó Riain, P. 1997**

*The making of a saint: Finbarr of Cork 600-1200*. Dublin.

**Peveling, M. 2000**

*The construction of belief: ecclesiastical architecture and the medieval revival in 19th century Cork City*. MA Thesis, UCC.

**Philpott, F. 2006**

*The Protestant Churches of Cork City, 1720-1735, an archaeology*. MA thesis, UCC.

**Pettit, S.F. 1977**

*This city of Cork 1700-1900*. Cork.

**Rynne, C. 1998**

*At the Sign of the Cow, The Cork Butter Market: 1770-1924*, The Collins Press, Cork.

**Rynne, C. & Wingham, B. 2004**

*Forgotten Cork*. The Collins Press.

**St. Leger, A. 1991**

*Silver sails and silk: Huguenots in Cork 1685-1850*. Cork.

**Simington, R.C. (ed.) 1942**

*The Civil Survey. AD 1650-1656: County of Waterford, Vol. VI with appendices... also valuations c. 1663-1664, for Waterford and Cork Cities*. Dublin.

**Smith, C. 1750**

*The ancient and present state of the County and City of Cork*. Dublin.

**Tuckey, F.H. 1980**

*The County and City of Cork Remembrancer*. Tower Books (1st published 1837).

**Windele, J. 1847**

*Windele's Cork: historical and descriptive notices of the city of Cork from its foundation to the middle of the 19th century* (1910 revision by J. Coleman). Guy & Co.

# Published and Unpublished Sources



## CORK COUNTY

### ARCHAEOLOGY

**Barry, T.B. 1981**

'The shifting frontiers: medieval moated sites in counties Cork and Limerick', in Aberg, F.A. and Brown, A.E. (ed.s) *Medieval moated sites in north-west Europe*, 71-85. BAR International Series 121, Oxford.

**Barry, T. B. 1988**

*The archaeology of medieval Ireland* London: Routledge.

**Bowman, M. J. 2000**

*Place Names and Antiquities of the Barony of Duhallow, (2000)*. Originally compiled as an MA thesis, 1934.

**Bradley, J. 1995**

*Walled towns in Ireland*, Dublin: Country House.

**Bradley, J. 1985**

'Planned Anglo-Norman towns in Ireland', in Clarke, H.B. & Simms, A. (ed.) *The comparative history of urban origins in non-Roman Europe*, BAR International Series 255. Oxford.

**Breen, C. 2007**

*An archaeology of southwest Ireland, 1570-1670*. Four Courts Press.

**Cleary, R.M., Hurley, M.F & Shee Twohig, E. 1987**

*Archaeological excavations on the Cork - Dublin pipeline* Cork: University College Cork. Department of Archaeology, University College Cork.

**Coleman, J. 1897**

'Part.IV-Cork Harbour' *Journal of the Royal Society of Antiquaries of Ireland*, 27, 321-33.

**Dept. of Archaeology**

*Cork Harbour archaeology report*. UCC.

**de Valera, R. & Ó Nualláin, S. 1982**

*Survey of the megalithic tombs of Ireland: vol 4, counties Cork, Kerry, Limerick, Tipperary*. The Stationary Office.

**Editor 1995**

'Vikings in West Cork?' *Archaeology Ireland*, 9 (3), 4.

**Editor 2001**

'Cork Vikings' *Archaeology Ireland*, 16(4), 5.

**Gwynn, A. & Hadcock, R.N. 1988**

*Medieval religious houses, Ireland*. Academic Press.

**Harbison, P. 1970**

*Guide to the National Monuments in the Republic of Ireland*. Gill & Macmillan.

**Healy, J.N. 1988**

*The castles of County Cork*. Mercier Press.

**Kerr, T. et al. 2009**

*Early Medieval Dwellings and Settlements in Ireland, AD400-1100, Vol. 2: Gazetteer of Site Descriptions*. The Heritage Council.

**Lynch, A. 1981**

*Man and environment in southwest Ireland, 4000 B.C.-800 A.D.* BAR (British Series) 85.

# Published and Unpublished Sources



**Miller, T. 2009**

'Some new upland sites in West Cork', *JCHAS* 114 75-80.

**Monk, M.A. & Sheehan, J. 1998 (ed.s)**

*Early medieval Munster: archaeology, history and society*. Cork.

**Moore, F. 1998**

'Munster ogham stones: siting, context and function', in Monk, M.A. & Sheehan, J. (ed.s) *Early medieval Munster: archaeology, history and society*. Cork.

**Mould, D.D.C.P. 1991**

*Discovering Cork*. Brandon.

**National Roads Authority 2005**

*N8 Watergrasshill bypass: County Cork*. Dublin.

**National Roads Authority 2005**

*N8 Rathcormac to Fermoy: County Cork*. Dublin.

**National Roads Authority 2005**

*N22 Ballincollig Bypass: County Cork*. Dublin.

**Nunan, J. 2005**

*The fortified houses of County Cork : origin, form, fabric, function and social use of space*. MA Thesis, UCC.

**O' Brien, W. 1992**

'Boulder-burials: a Later Bronze Age megalithic building tradition in southwest Ireland' *JCHAS* 97, 11-35.

**O' Brien, W. 2009**

*Local worlds: early settlement landscapes and upland farming in south-west Ireland*. Collins Press.

**O' Donoghue, B. 1986**

Parish histories and place names of West Cork.

**O'Flanagan, P, Buttimer, C. (ed.s) 1993**

Cork History and Society, O' Flanagan, P. & Buttimer, C.G. (ed.s). Geography Publication.

**Ó Nualláin, S. 1998**

'Stone rows in the south of Ireland' *Proceedings of the Royal Irish Academy*, 88C, 179-256.

**Power, D. 1989**

'Cork', *Archaeology Ireland*, 3(1), 46-50.

**Power, D. 1990**

'Fulachta fiadh in County Cork', in Buckley, V. (ed.) *Burnt Offerings*, 13-7. Wordwell.

**Power, D., Byrne, E. Egan, U. Lane, S. & Sleeman, M. 1992**

*Archaeological Inventory of County Cork, Vol. I: West Cork*. The Stationary Office.

**Power, D., Byrne, E. Egan, U. Lane, S. & Sleeman, M. 1994**

*Archaeological Inventory of County Cork, Vol. II: East & South Cork*. The Stationary Office.

**Power, D., Byrne, E. Egan, U. Lane, S. & Sleeman, M. 1997**

*Archaeological Inventory of County Cork, Vol. III: Mid Cork*. The Stationary Office.

**Power, D., Lane, S., Byrne, E. Egan, U. & Sleeman, M. 2000**

*Archaeological Inventory of County Cork, Vol. IV: North Cork (2 parts)*. The Stationary Office.

# Published and Unpublished Sources



## **Power, Rev. P. 1917-23**

'Place-names and antiquities of southeast Cork' Proceedings of the Royal Irish Academy 34 Section C.

## **Power, P. 1932**

*Crichad an Chaoilli, being the topography of ancient Fermoy.* Cork University Press.

## **Prendergast, R. 1994**

*East Cork in Early Christian Times- Secular and Monastic Trends.* Midleton: Litho Press.

## **Ronan, S., Byrne, E. & Egan, U. 2009**

*Archaeological Inventory of County Cork, Vol.V.* The Stationary Office.

## **Rynne, C. 1992**

'Early medieval horizontal-wheeled mill penstocks from County Cork', *JCHAS* 97, 54-68.

## **Shee Twohig, E. & Roynane, M. 1993**

*Past perceptions: the prehistoric archaeology of south-west Ireland.* Cork University Press.

## **Thomas, A. 1992**

*The walled towns of Ireland.* 2 vols. Irish Academic Press.

## **Westropp, T.J. 1920**

The promontory forts and traditions of the district of Beare and Bantry, Co. Cork (part I). *Journal of the Royal Society of Antiquaries of Ireland*, 50, 140-59.

## **Westropp, T.J. 1921**

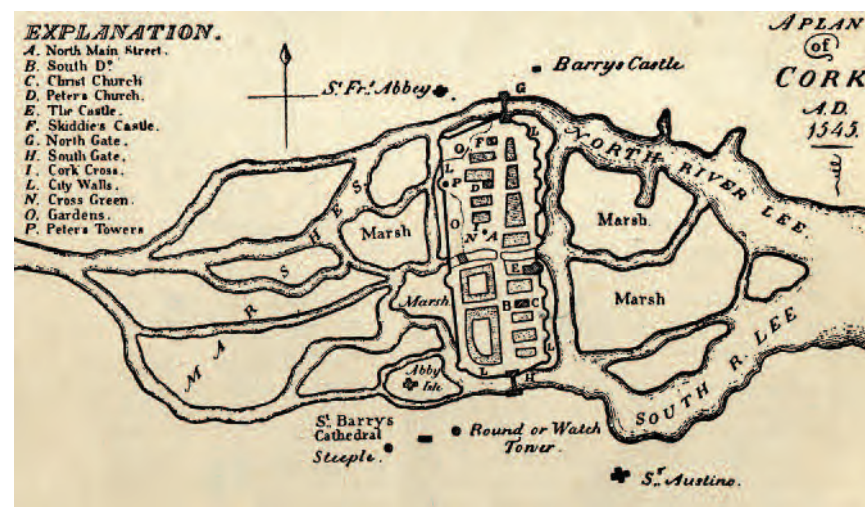
The promontory forts of Beare and Bantry-Part II. *Journal of the Royal Society of Antiquaries of Ireland*, 51, 1-16.

## **Westropp, T.J. 1921**

The promontory forts of Beare and Bantry-Part III. *Journal of the Royal Society of Antiquaries of Ireland*, 101-15.

## **Zajac, S., Cronin, J. & Kiely, J. 1995**

*Urban Archaeological Survey of County Cork.* Office of Public Works.



Plan of Cork, A.D. 1545.

# Published and Unpublished Sources



## ARCHITECTURAL HERITAGE

**Bence-Jones, M. 1988**

*Burke's guide to county houses, vol. I: Ireland.* London: Burke's Peerage Ltd.

**Craig, M. 1982**

*The architecture of Ireland from the earliest times to 1880.* Eason & Son Ltd.

**Creedon, C. 1986**

*The Cork, Bandon and South Coast Railway.* 3 Volumes. Cork.

**de Breffney, B. & ffOlliot, R. 1975**

*The houses of Ireland.* Thames & Hudson.

**Hajba, A.M 2002**

*Houses of Cork Vol. I: North Cork.* Ballinakella Press.

**Johnson, S. 2005**

*Lost railways of County Cork.* Stenlake Publishing.

**Kerrigan, P.M. 1978**

'The defences of Ireland 1793-1815: part 10: Cork Harbour and Kinsale',  
*An Cosantóir* 38, 145-60.

**McCutcheon, (Ed)**

'Stone Walls Construction in West Cork' *West Cork Leader*.

**Sherlock, R. 2006**

'Mural domestic bread ovens: evidence for the Medieval-Post Medieval architectural transition in County Cork', *JCHAS* 111.

**Shepherd, E. 2005**

*The Cork, Bandon and South Coast Railway.* Midland Publishing.

## OTHER USEFUL SOURCES

**Aalen, F. H.A., Whelan, K. & Stout, M. 1997**

*Atlas of the Irish rural landscape,* Cork University Press.

**Baker, M. 2005**

*Rails around Cork and Kerry.* Hershman: Ian Allan Publishing.

**Bolster, E. 1972**

*A history of the diocese of Cork from the earliest times to the Reformation.* Cork University Press.

**Boazman, G. 2006**

*Cork and Cornwall : a comparative study of the impact of christianity on settlement patterns: 450 AD-800 AD.* MA Thesis, UCC.

**Breen, C. 2005**

*The Gaelic lordship of the O'Sullivan Beare : a landscape cultural history.* Four Courts Press.

**Brunnicardi, N. 1982**

*Haulbowline, Spike and Rocky Islands.* Fermoy: Éigse Books.

**Brady, W. M 1863**

*Clerical and Parochial Records of Cork, Cloyne and Ross, (three vols., 1863). General and ecclesiastical history of Church of Ireland parishes and clergy. Updated by Cole (qv).*

**Butler, W. F.T. 1925**

*Gleanings from Irish History* A useful guide to 17th century County Cork.

**Civil Survey, 1654**

Survives only for the Barony of Muskerry and for Cork. Published by the Irish Manuscripts Commission (IMC) in 1942.



# Published and Unpublished Sources



**Cole, J.H. 1903**

*Church and Parish Records of the United Diocese of Cork, Cloyne and Ross (1903). Supplements Brady (supra).*

**Cotter, E. 1994**

*The tower-houses of North Cork. MA Thesis, UCC.*

**Dowling, N.T. 1989**

*The holy wells and religious cults of Co. Cork. MA Thesis, UCC.*

**Donnelly, J. S. 1975**

*The land and people of nineteenth century Cork: the rural economy and the land question.*

**Finlay, F. 1973**

*The Rock Art of Cork and Kerry. Unpublished UCC MA thesis.*

**Grove-White, J. 1905-25**

*Historical and topographical notes, etc. on Buttevant, Castletownroches, Doneraile, Mallow and places in their vicinity, 4 vol.s. Guy & Co.*

**Hallinan, M. 2004**

*Conservation practice: a case study of Cork estate houses. MA Thesis, UCC.*

**Hayes, Richard (ed.),** *Manuscript Sources for the History of Irish Civilization*, (11 vols., 1965; three supplementary vols., 1979).

**Hayes, Richard (ed.),** *Sources for the History of Irish Civilization: Articles in Irish Periodicals*, (nine vols., 1970).

**Heritage Council Heritage**

*Conservation Plan Bere Island County Cork.*

**Kelleher, H. 1995**

*An archaeological study of fish palaces in west Cork. MA Thesis, UCC.*

**Killanin, Lord & Duignan, M.V. 1962**

*The Shell Guide to Ireland. London: The Ebury Press.*

**Leland, M. 2001**

*That Endless Adventure: A history of the Cork Harbour Commissioners. Port of Cork Company.*

**Lewis, S. 1998**

*Lewis' Cork: A topographical dictionary of the parishes, towns and villages of Cork City and County. (1st published in 1837). The Collins Press.*

**Looney, L.C. 1995**

*A study of bridge development from the post-medieval era with an archaeological survey of some west Cork masonry bridges. MA Thesis, UCC.*

**Nunan, J. 2005**

*The fortified houses of County Cork : origin, form, fabric, function and social use of space. MA Thesis, UCC.*

**McCarthy, J.P. 1977**

*The souterrains of County Cork. MA thesis, UCC.*

**MacCarthy-Morrogh, M. 1986**

*The Munster Plantation: English Migration to Soutehr Ireland 1583-1641. Clarendon Press. Oxford.*

**McVeagh, J. (ed.) 1995**

*Richard Pococke's Irish Tours.*

# Published and Unpublished Sources



## **Murphy, C.J. 1997**

*The prehistoric archaeology of the Beara Peninsula, Co Cork.* MA thesis, UCC.

## **Murray, P. 2005**

*Maritime Paintings of Cork 1700-2000.* Gandon Editions.

## **O' Flanagan, P 1993**

'Three hundred years of urban life: villages and towns in County Cork, c. 1600-1901', in *Cork History and Society*, in O' Flanagan, P. & Buttimer, C.G. (ed.s). Geography Publications, 391-468.

## **O' Liathain, N/ 2007**

*An early medieval settlement study of the Funshion river valley in north-east Cork.* MA Thesis, UCC.

## **O' Shea, P. 2007**

*A landscape study of bronze age archaeology from recent road schemes in county Cork.* MA Thesis, UCC.

## **O'Sullivan, W. 1937**

*The Economic History of Cork City from the Earliest Times to the Act of Union.*

## **Sleeman, A.G. & McConnell, B. 1995**

*Geology of East Cork and Waterford.* Geological Survey of Ireland.

## **Smith, C, 1750**

*Ancient and Present State of the County and City of Cork,*(two vols., and later eds., of which the best is the expanded 1893 edition).

## **Swift, M. 1999**

*Historical Maps of Ireland.* PRC, London.

## **Townsend, H. 1810**

*Statistical Survey of the County of Cork,*(two vols., 1810; second ed., 1815).

## **Went, A. 1960**

The Fisheries of the River Lee' *JCHAS* 65, 24-39.

## SETTLEMENT-SPECIFIC REFERENCES

This section provides a selection of sources for the major settlements in the County. A number of smaller settlements that have published information on their historical origins and development have also been included. The references included for each settlement are intended to provide a cross-section of the available sources rather than a comprehensive list of all publications.

### Ballincollig

#### **Donaldson, A. 2003**

*British Military Graveyard, 1810-1922: Ballincollig, Co. Cork, Ireland.* Ballincollig Enterprise Board.

#### **Webb, J. And Donaldson, A. 2006**

*Ballincollig Gunpowder Mills: A Hidden History.* Ballincollig Enterprise Board.

### Baltimore

#### **Barnby, H. 1969**

'The sack of Baltimore', *JCHAS* 74, 101-29.

#### **Kelleher, C. 1998**

*The maritime archaeological landscape of Baltimore, Co. Cork.* MA Thesis, UCC.

# Published and Unpublished Sources



## Baltimore

### **McCarthy, B.**

'The Role of the Normans in Dún na Séad Castle, Baltimore', *Journal of the Skibbereen and District Historical Society*, Vol. 2.

## Bandon

### **Bennett, G. 1869**

*The history of Bandon and the principal towns in the West Riding of County Cork.* Guy & Co..

### **Bielenberg, A. 1992**

'The growth and decline of a textile town: Bandon, 1770-1840', *JCHAS* 98, 111-19.

### **Connolly, S. 1993**

'The laneways of Bandon', *Bandon Historical Journal* 9, 15-30.

### **Connolly, P. 1998**

'History of Bandon'.

### **Day, R. 1906-08**

'The Council-Book of Bandon Bridge, 1765-1840', *JCHAS* 12, 96-9, 14, 122-7.

### **MacCarthy-Morrhagh, M. 1986**

'The foundations of Bandon', *JCHAS* 91, 55-62.

### **O' Donoghue, D.S. 1970**

*Droichead na Banndan: A History of Bandon.* Cork Historical Guides Committee.

### **O' Flanagan, P. 1989**

'Bandon in the early eighteenth century', *Bandon Historical Journal* 5, 49-57.

### **O' Flanagan, P. 1988**

Bandon: *Irish historical towns atlas*, No. 3. Dublin.

### **Ó Gallachóir, P. 1991**

'Name changes in Bandon streets', *Bandon Historical Journal* 7, 29-34.

## Bandon cartographic sources:

1613 Jefford (Trinity College Catalogue ref. MS1209/39).

1620 Anon. (Trinity College Catalogue ref. MS1209/41).

1630 Anon. (Trinity College Catalogue ref. MS1209/42).

1657 Down Survey.

1775 Scalé.

## Bantry

### **Everett, N. 1999**

*An Irish Arcadia: The Historic Gardens of Bantry House.* Hafod Press: Co. Cork.

### **Hourihan, J.K. 1977**

'Town growth in west Cork and Bantry 1600-1960', *JCHAS* 82, 83-97.

## Buttevant

### **Brash, R.R. 1852a**

'The local antiquities of Buttevant', *JRSAI* 2, 83-96.

### **Brash, R.R. 1852b**

'An account of some antiquities in the neighbourhood of Buttevant, in the county of Cork. *JRSAI* 2, 265-76.

### **Tobar Archaeology Services. 2010**

*Buttevant Heritage Study.* Buttevant Heritage Society (funded by Cork County Council).

# Published and Unpublished Sources



## Carrigaline

**O' Mahoney, S. 1993**

*A gate to the past: history and folklore of Carrigaline.* Shannon Park Press.

## Castlemartyr

**Gleeson, T. 1892**

'Old castles and historical remains near Castlemartyr' *JCHAS* 1, 42.

**M., G. 1917**

'The Earls of Shannon, of Castle Martyr, County Cork', *JCHAS* 23, 113-4.

## Charleville

**Harrison, R.S. 1990**

'The Quakers of Charleville 1661-1742', *JCHAS* 95, 55-63.

## Clonakilty

**Collins, Michael J. 1999**

'A History' *Cumann Seanchas Chloich na gCoilte.*

**Tuipéar, T. 1988**

'Historical walk of Clonakilty and its sea-front'. *Cumman Seanchais Chloich na Coilte.*

## Cloyne

**Brash, R.R. 1859**

'The antiquities of Cloyne', *JRSAI* 2, Pt. 2, 255-66.

**Coleman, J. 1913**

'Antiquarian remains and historic spots around Cloyne' *JCHAS* 19, 23-35, 62-75, 108-16, 182-91.

**Fleming, H.T. 1903**

'Some of the history of the history of the Castell and See demesne of Cloyne', *JCHAS* 9, 209-23.

**McCotter, P. & Nicholls, K. (ed.s)**

*The pipe roll of Cloyne (Rotulus Pipae Clonenis).* Cloyne Literary and Historical Society.

**Ó Loingsigh, P. (ed.) 1977**

*The Book of Cloyne.* Litho Press.

## Cobh and Cork Harbour

**Broderick, M. 1994**

*History of Cobh (Queenstown) Ireland* (second ed.).

**Brookfield, H.C. 1952**

'Cobh and Passage West', *Irish Geography* 2, No. 4, 156-67.

**Cadogan, T. 1995**

*Cobh in Old Picture Postcards : Images of Cobh (formerly Queenstown) from 1868 onwards.*

**Coleman, J. 1894**

'Topography and traditions of the Great Island and Cork Harbour', *JCHAS* 3A, 34-5, 52-4.

**Garner, M. 1979**

*Cobh architectural heritage.* Dublin.

# Published and Unpublished Sources



## Cobh and Cork Harbour

### Hennessey, C. 1978-1982

Our Place. 6 vols.

### O'Mahony, C. 1986

The Maritime Gateway to Cork: A history of the outposts of Passage West and Monkstown, 1754-1942. Tower Books, Cork.

### O' Murchú, D. 1979

Historic Ringaskiddy. Our Place, Vol 2.

## Doneraile

### Crowley, S. 1990

'An 1807 map of Doneraile town', *Mallow Field Club Journal* 8, 74-81.

### Gaughan, J.A. 1970

Doneraile. Dublin.

### Power, D. & Sleeman, M. 1992

'The Church of Ireland, Doneraile', *Mallow Field Club Journal* 10, 73-91.

### Hajba, A., Cronin, J. 1998

*Inventory of the Built Heritage of Doneraile*. Community Development Council (funded by Heritage Council).

## Fermoy

### Abbott, Ven. T.C. 1928

'The birth of Fermoy', *JCHAS* 33, 16-19.

### Brunicardi, D.N. 1979

*A history of Fermoy*.

### Brunicardi, D.N. 1985

*The bridge at Fermoy*. Fermoy Heritage Series no. 4.

### Bunyan, J.J., *A Sense of Fermoy*. Kilkenny: Wellbrook Press.

### Garner, E., 1986,

*To Die by Inches: An Account of the Fermoy Poor Law Union during the Great Famine, 1845-1850*. Fermoy: Eigse Books.

### McCarthy, M.E. 2000

*Aspects of eighteenth and nineteenth-century country house demesnes and their demise in and around Fermoy, Co. Cork*. MA Thesis, UCC.

## Glanworth

### Anon. 2000

*Glanworth: A medieval castle, friary and town in County Cork*. Archaeology Ireland Heritage Guide Series.

### Lynch, Rev. J.F. 1907

'Glanworth as a place name' *JCHAS* 13, 43-4.

### Manning, C. 2000

*Glanworth: A Medieval Castle, friary and town in County Cork*. Dublin.

## Innishannon

### Cole, H. 1907

'Innishannon and its neighbourhood' *JCHAS* 13, 53-64.



# Published and Unpublished Sources



## Kanturk

### **O' Sullivan, P. 1990**

'Land survey and mapping of eighteenth century Kanturk', *JCHAS* 95, 88-106.

## Kinsale

### **Beharrel, C.H. 1977**

'Reprieve for an Irish cinque port' *Country Life* 148, no. 4177, 180-2.

### **Bence-Jones, M. 1970**

'An ancient Irish Seaport', *County Life* 162, no. 3823, 294-7.

### **Caulfield, R. (ed.) 1879**

*The Council Book of Kinsale*. Guildford.

### **Coleman, J.C. 1912**

'Antiquarian remains and historic places in Kinsale district', *JCHAS* 18, 27-39, 77-87, 133-51.

### **Darling, J.L. 1895**

*St. Multose church, Kinsale*. Guy & Co.

### **Fuller, J.P. 1907**

'Kinsale in 1641 and 1642, with illustrations' *JCHAS* 13, 1-18, 149.

### **Garner, W. 1980**

*Kinsale Architectural Heritage*. An Foras Forbatha.

### **Gillen, E. & Hurley F. 1978**

*Round and about Kinsale and the Courcies*. Kinsale.

### **Kerrigan, P.M. 1972**

'The fortifications of Kinsale, Co. Cork', *An Cosantóir* 13, 239-45.

### **McSwiney, P. 1938**

'Eighteenth century Kinsale', *JCHAS* 43, 75-95.

### **Morgan, H. 2004**

*The Battle of Kinsale*. Wordwell.

### **Mulcahy, M. 1968**

*A short history of Kinsale*. Cork Historical Guide Committee.

### **O' Sullivan, F. 1916**

(new ed. 1976) *The History of Kinsale*. Cork: Tower Books.

### **School of Architecture UCD, 1976**

'A National Heritage Town'.

### **Thuillier, J. 2001**

*History of Kinsale*. Cork.

### **Kinsale cartographic sources:**

1601 Boazio (siege map).

1601 Bartelet (National Library of Ireland MS 1656/13).

1690 Goubet (National Library of Ireland MS 2742/13, 14).

## Liscarroll

### **Leask, H.G. 1934**

'Liscarroll Castle, County Cork' *JCHAS* 42, 92.

## Macroom

### **Cooney, J. 1977**

*Macroom, people and places: a brief historical sketch*. Macroom.

### **Ring, D.P. 1995**

*Macroom through the mists of time*.

# Published and Unpublished Sources



## Macroom

### O' Brien, B.

*Macroom Chronicle Vols. I-II.*

## Mallow

### Berry, H. 1893

'The manor and castle of Mallow in the days of the Tudors', *JCHAS* 2, 21-5.

### Berry, H. 1894

'The manor of Mallow in the thirteenth century', *JRSAI* 4, 14-24.

### Berry, H. 1906

'The English settlement in Mallow under the Jephson family in the 17th century' *JCHAS* 12, 1-26.

### Bolster, E. 1971

*A history of Mallow.* Cork.

### Crowley, S. 1992

'The manor of Mallow', *Mallow Field Club Journal (MFCJ)* 10, 5-16.

### Crowley, S. 1997

'The development of Mallow town', *MFCJ* 15, 105-13.

### Leask, H.G. 1944

'Mallow Castle, County Cork' *JCHAS* 44, 19-24.

### Myers, K. 1984

'The Mallow Spa', *MFCJ* 2, 5-17.

### Myers, K. 1995

'Mallow Castle', *MFCJ* 13.

### Power, D. 1986

'The Blackwater navigation at Mallow', *MFCJ* 4, 17-24.

### Sheehan, D. 1989

'Mallow Church of Ireland parish records', *MFCJ* 8, 5-18.

### Sleeman, M. 2001

'Period Windows in Mallow', *MFCJ* 19.

## Millstreet

**Auban Historical Society Periodicals.**

## Mitchelstown

### Power, B 1996

'From Danes to Dairygold: A history of Mitchelstown.'

## Newmarket

### Allen, D.H. 1973

*A history of Newmarket*, Cork Historical Guides Committee.

## Rosscarbery

### Coleman, J. 1904

'Rosscarbery, Co. Cork', *JCHAS* 10, 125-8.

## Skibbereen

### Fahy, E. M. 1969

'Early settlement in the Skibbereen area', *JCHAS* 75, 147-56.

# Published and Unpublished Sources



## Youghal

### **Barry, J.**

'The military history of Youghal' *Irish Sword* 4, No. 15, 114-119.

### **Breslin, A. 1991**

*The Youghal Brick Co. Ltd. in the context of brickmaking in Ireland. Unpublished MA thesis, UCC.*

### **Buckley, M.J.C. 1900**

'The town walls of Youghal', *JCHAS* 6, 156-61.

### **Caulfield, R. (ed.) 1878**

*The Council Book of the Corporation of Youghal.* Guildford.

### **Cockburn, C. 1976**

*A signposted walking tour of Youghal, Co. Cork.* Cork Kerry Tourism.

### **Coleman, J. 1906**

'The walls of Youghal in the 17th century', *JCHAS* 12, 103-4.

### **Coleman, J. 1910**

'Some castles in or near Youghal', *JCHAS* 16, 176-82.

### **Condon, J.C. 1945**

'Trade and commerce of the town of Youghal' *JCHAS* 50, 117-24.

### **Fitzgerald, T. 2008**

*An A to Z of Youghal.* Cork.

### **Harbison, P. 1971**

'Burke's Painting of Youghal' *JCHAS* 88, 66-79.

### **Hayman, S. 1854**

'The ecclesiastical antiquities of Youghal, No. I', *JRSAI* 3, 56-7.

### **Hayman, S. 1855**

'The ecclesiastical antiquities of Youghal, No. II', *JRSAI* 3, 326-36.

### **Hayman, S. 1856**

'The ecclesiastical antiquities of Youghal, No. III', *JRSAI* 4, 14-28.

### **Hayman, S. 1896**

(new ed. 1973) *The handbook for Youghal.* T. Lindsey Field.

### **O' Brien, A.F. 1986**

'Medieval Youghal: the development of an Irish seaport town c. 1200 to c. 1500', *Peritia* 5, 346-78.

### **O' Keeffe, P. & Sheils, D. 2008**

'A more miserable siege hath not been seen' *Archaeology Ireland* 22 (3), 10-3.

### **Orme, A.R. 1966**

'Youghal, County Cork: Growth, decay, resurgence', *Irish Geography* 5, No. 3, 121-149.

### **O' Sullivan, D. 1945**

'Some medieval religious houses in the Barony of Imokilly, Co. Cork', *JCHAS* 44, 1-15.

### **Wain, H. 1965**

*The history of Youghal.* Cork Historic Guides Committee.

### **Youghal cartographic sources:**

1587 Pacata Hibernia.

1602 Anon. (Trinity Library MS 1209/67).

1714 Moll (National Library of Ireland 16L15/1).


1776 Scalé.

1815 Fitzgerald.

# Additional Information



# Historical Societies, Archaeological and Local History Journals



Cork has a long tradition of local historical societies and groups who have been encouraging an appreciation and understanding of local heritage and are an invaluable source of local information. The following is a list of local historical and archaeological societies who publish a journal, or have done so in the past, and/or who have a website. Information on the location of library journals is accessible on the County Library website.

## Ardfield/Rathbarray Community Group

This group has produced five volumes on the local history of the parish of Ardfield/Rathbarray, located a few miles south of Clonakilty.

## Ballincollig Heritage Association ([Click here to go direct to web page](#))

This does not publish a journal, its website does provide useful information on sites in the Ballincollig area including the military barracks, gun powder mills and others.

## Ballincollig Community School Local History Society

Dermot Lucey and pupils of the Ballincollig Community School produced a journal between 1984-1992.

**Journal: Ballincollig Community School local History**

## Ballingeary & Inchigeela Local History Society ([Click here to go direct to web page](#))

The society's website allows access to four volumes of the society journal from 1996 to 1999. A single volume, 1993, is available in the Main Branch of the County Library.

**Journal: Ballingeary History Society Journal**

## Ballygarvan & District Local Historical Society

Produced two volumes on the local history of the Ballygarvan area.

**Journal: Garvania**

## Bandon Local Historical Society (Cumann Seachais na Banndan)

([Click here to go direct to web page](#))

This society has published twenty volumes of the Bandon Historical Journal since 1984. A table of contents for each volume is available on the society's web site.

**Journal: Bandon Historical Journal**

## Bantry Historical and Archaeological Society ([Click here to go direct to web page](#))

This society has published two volumes of Bantry Historical and Archaeological Society Journal (1991 and 1994).

**Journal: Bantry Historical and Archaeological Society Journal**

## Beara Historical Society ([Click here to go direct to web page](#))

This society does not produce a journal but has published a number of one-off publications on various aspects of local history. The society website provides a list of all publications.

## Blackpool Historical Society

This society does not produce a journal but has published a number of one-off publications on various aspects of local history.


## Blarney Historical Society

Formed in 1985, the Blarney & District Historical Society has produced seven volumes of Old Blarney.

**Journal: Old Blarney**



# Historical Societies, Archaeological and Local History Journals



## Canovee Historical & Archaeological Society

Founded in 1981, this society produced two volumes on the local history of the Canovee area of the Lee Valley.

**Journal: Canovee: Historical Society Magazine**

## Charleville & District Historical Society

Produced six volumes on the local history of the Charleville area between 1986-1992.

**Journal: Charleville & District Historical Journal**

## Cloyne Literary & Historical Society ([Click here to go direct to web page](#))

This society does not publish a regular journal but has published a number of one-off publications on various aspects of local history. The society website provides a list of all publications.

## Coachford Historical Society

Produced four volumes on the local history of the Coachford area.

**Journal: The Coachford Record**

## Coppeen Archaeological Historical and Cultural Society ([Click here to go direct to web page](#))

In recent years this society has published two issues of a local studies journal.

**Journal: Coppeen: A Glimpse of the Past**

## Cork Historical and Archaeological Society ([Click here to go direct to web page](#))

The Journal of the Cork Historical and Archaeological Society has been published on an annual basis since the early 1890s and carries articles relating to the city and county. The journal has an index which is produced periodically and which is available in the County Library. A full run of the journal is also available in the main branch of the County Library and the Local Studies Section of Cork City Library.

**Journal: Journal of the Cork Historical and Archaeological Society (JCHAS)**

## Cumann Luachra

Twelve journals (1982-2006) were produced by Cumann Luachra for the Sliabh Luchra area which spans the mountainous area of north west Cork, east Kerry and south Limerick.

**Journal: Sliabh Luachra**

## Donoughmore Historical Society ([Click here to go direct to web page](#))

This society has produced two volumes of a local history publication, Donoughmore Remembers.


**Journal: Donoughmore Remembers**

## Duhallow Historical Society

Since 1975, the Duhallow Historical Society has published numerous volumes of Seanchas Dúthalla which concentrate on the local history and archaeology of North Cork.

**Journal: Seanchas Dúthalla**

# Historical Societies, Archaeological and Local History Journals



## Dunmanway Historical Society ([Click here to go direct to web page](#))

Since its foundation in 2003 the society has published a number of works including four volumes of Dunmanway Doings and four volumes of Pictorial Past.

**Journal: Dunmanway Doings Journal**

## Great Island Historical Society

This society produced a single volume of Journal of the Great Island Historical Society entitled the *Harbour Lights*.

**Publication: Journal of the Great Island Historical Society**

## Kinsale Heritage Society/Kinsale History Society

The Kinsale Heritage Society has published under the title Kinsale Historical Journal (1986-88) and Kinsale History Society has published a number of journals under the title the Kinsale Record (1989 onwards) and are available on their website.

**Journal: Kinsale Historical Journal /Kinsale Record**

## Mallow Field Club (subtitled Mallow Archaeological and Historical Society) ([Click here to go direct to web page](#))

Since 1983 this club have published twenty seven volumes of the Mallow Field Club Journal. Tables of contents for the entire series are available on the society web page.

**Publication: Mallow Field Club Journal (MFCJ)**

## Mizen Archaeological and Historical Society

To date this society has published thirteen volumes of the Mizen Journal.

**Journal: The Mizen Journal**

## Rosscarbery & District History Society ([Click here to go direct to web page](#))

Since its foundation in 1995 the society has produced an annual journal entitled Rosscarbery Past & Present.

**Publication: Rosscarbery Past & Present**

## Northside Folklore Project ([Click here to go direct to web page](#))

Since its formation in 1996 the society has published an annual journal entitled The Archive.

**Journal: The Archive**

## Sheanchas Chairbre

Three volumes on the local history of the Carbery area of West Cork.


**Journal: Sheanchas Chairbre**

## Skibberreen and District Historical Society ([Click here to go direct to web page](#))

Since its formation in 2005, this society has published five volumes of its journal. Tables of contents for all issues are available on the society web site.

**Journal: Journal of the Skibberreen and District Historical Society**

# Additional Information





**L**ocal Authorities themselves hold important information relating to the built and archaeological heritage of their administrative areas. This includes data held in county, city, local area and town development plans as well as other publications and reports as follows:

## **Development Plans**

The development plans produced by the County, City and Town Councils are statutory documents and contain sections outlining the objectives and policies of the planning authority in respect to both archaeology and architectural heritage. Any researcher preparing a report to accompany a planning application, which has the potential to impact upon the archaeological and architectural heritage should be familiar with the relevant objectives and policies outlined in the development plan.

The development plans includes a Record of Protected Structures (RPS) listing structures of special architectural, historical, archaeological, artistic, cultural, scientific, social or technical interest. The development plans also outlines architectural conservation areas (ACA), which are places of special architectural, historical, archaeological or cultural interest and whose character it is an objective of the development plans to preserve.

The Cork City Development Plan 2009-2015 (Vol. III-Specific Architectural Heritage Objectives) outlines the Record of Protected Structures, the Record of Monuments and Places and the Architectural Conservation Areas in the city. [www.corkcity.ie/newdevelopmentplan/plan.pdf](http://www.corkcity.ie/newdevelopmentplan/plan.pdf)

**Cork County Development Plan 2009** lists and maps over 1200 buildings on the Record of Protected Structures in the County. These include a broad variety of heritage building including bridges, country houses, shop fronts, post offices, gate lodges, thatched houses dating from the 1500s to the 1990s. There are c.40 Architectural Conservation Areas identified and listed in the County Development Plan.

Each of the town councils have produced their own development plans, many of which are available online. Development Plans can also be consulted in local and county library branches or at the individual town council offices.

For more information on local authority sources, contact Cork City Council at [heritage@corkcity.ie](mailto:heritage@corkcity.ie)

and Cork County Council at [cork.heritage@corkcoco.ie](mailto:cork.heritage@corkcoco.ie)

# Information held by Local Authorities



## Cork County Council/Town Council Publications

The following documents are available either on the Cork County Council website or can be consulted at Cork County Library:

### Archaeology

**Cotter, E. 2001** Condition Survey of Heritage sites-Graveyard Survey.

**Cotter, E. 2002** Condition Survey of Heritage sites-Graveyard Survey-2004 (Vol. I & 2)-Condition Survey of Historic Churches of County Cork'.

**Gowen, M. (ed) 2008** 'Conservation and Management Plan Youghal Town Wall' Youghal Town Council.

**Hanley, K Weaver, M and Monk, J. 1994** *An archaeological survey of St Molagga's Church, Aghacross, Mitchelstown, Co. Cork.* Cork County Council.

**Historic Monuments Advisory Committee 1996** 'Historic Graveyard Survey South and West Cork'.

**O'Mahony B. 2006** Condition Survey of Historic Graveyards Carrigaline & Glanmire.

### Architectural Heritage

**Coolagowan Community Association 2007** *Coolagowan Architectural Survey.*

**Cork County Council 2005-10** *Guidance for the Appraisal of Historic Gardens, Demesnes, Estates and their settings.*  
An action of the Cork County Heritage Plan 2005-10.

**Cork County Council** *Architectural Survey Guidelines.*

**Cork County Council** *Guidelines for the management and development of Architectural Conservation Areas (2010).*

**O Mahony, B. 2007** Condition survey of 18th and early 19th century Churches in County Cork.

**School of Architecture UCD 1976** *Kinsale A National Heritage Town.*

**Sleeman, M. 2001** *A Gazetteer of Thatched houses in County Cork'.*

**Sleeman, M 2004** *Thatched houses of County Cork.* Cork County Council.

**School of Architecture UCD, Housing Research Unit** *Mitchelstown Heritage Town.*

**Thévenet, C. 2006** *Bere Island Architectural Survey.*





## Cork City Council Publications

### Archaeology

**O'Neill-Rooney, F. 1996** Feasibility study of archaeological/engineering interfaces in a city environment. Cork Corporation.

**Cork City Council,** Cork City Heritage Plan 2007-2012.

**Cork City Council 2008** Preserving our past to enrich our future: a guide to archaeological considerations in the planning process. Cork City Council.

**Cork City Council. 2008** Cork City Walls Management Plan.

### Architectural Heritage

**Cork City Council. 2008** A Guide to Historic Ironwork in Cork City.

**Cork City Council. 2007** Guide to Protected Structures in Cork City.

**Cork City Council. 2005** A Guide to Cork City's Historical plaques and signs.

**Cork City Council,** Cork City Heritage Plan 2007-2012.

# Additional Information

