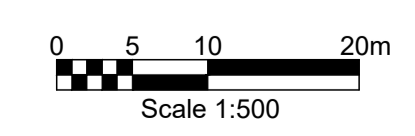


LEGEND:

	BUS LANE		GRASS AREA / VERGE
	CYCLE TRACK		PEDESTRIAN RAMPS
	SHARED CYCLE/FOOTPATH		LAND TAKE
	CARRIAGEWAY		BUS STOP LOCATIONS
	FOOTPATH		
	TRAFFIC ISLAND		



Rev	Date	By	Chkd	Appd
P09	13/10/23	ES	AJ O'D	SvJ
P08	30/08/23	ES	AJ O'D	SvJ
P07	08/06/23	ES	AJ O'D	SvJ
P06	27/04/23	ES	AJ O'D	SvJ
P05	30/03/23	ES	AJ O'D	SvJ
P04	14/03/23	ES	AJ O'D	SvJ

ARUP

Arup, 50 Ringsend Road
Dublin, D04 T6X0
www.arup.ie
Tel +353(0)1 233 4455 Fax +353(0)1 668 3169

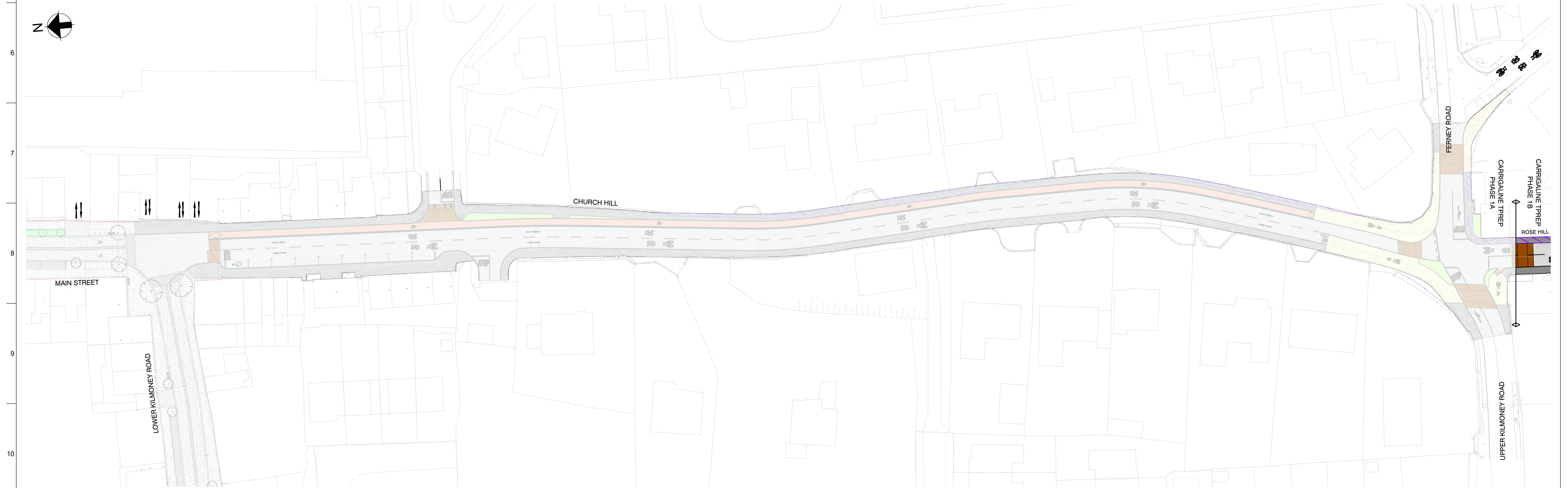
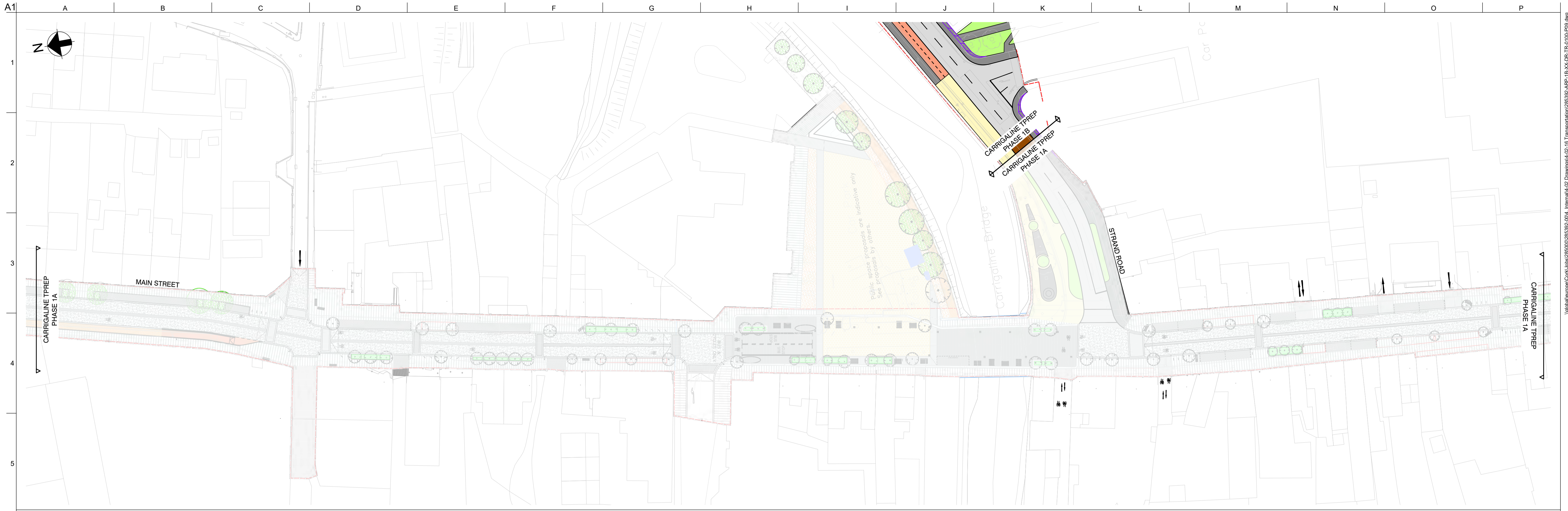
Client
Cork County Council

Project Title
Carrigaline TPREP Phase 1B

Drawing Title
Active Travel Concept Planning
Cork Road
Route 1

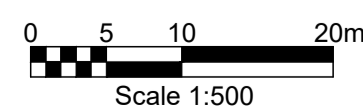
Scale at A1 1:500 @ A1 (1:1000 @ A3)

Role	Consulting
Suitability	S2 - Suitable for Information
Job No	285392-00
Rev	P09
Drawing No	285392-ARP-1B-XX-DR-TR-0101



LEGEND:

BUS LANE	GRASS AREA / VERGE
CYCLE TRACK	PEDESTRIAN RAMPS
SHARED CYCLE/FOOTPATH	LAND TAKE
CARRIAGEWAY	BUS STOP LOCATIONS
FOOTPATH	
TRAFFIC ISLAND	



Rev	Date	By	Chkd	Appd
P09	13/10/23	ES	AJ O'D	SvJ
P08	30/08/23	ES	AJ O'D	SvJ
P07	08/06/23	ES	AJ O'D	SvJ
P06	27/04/23	ES	AJ O'D	SvJ
P05	30/03/23	ES	AJ O'D	SvJ
P04	14/03/23	ES	AJ O'D	SvJ

ARUP

Arup, 50 Ringsend Road
Dublin, D04 T6X0
www.arup.ie
Tel +353(0)1 233 4455 Fax +353(0)1 668 3169

Client
Cork County Council

Project Title
Carrigaline TPREP Phase 1B

Drawing Title
Active Travel Concept Planning
Main Street / Church Hill Road
Route 2 (Phase 1A)

Scale at A1 1:500 @ A1 (1:1000 @ A3)

Role
Consulting

Suitability
S2 - Suitable for Information

Job No
285392-00

Rev
P09

Drawing No
285392-ARP-1B-XX-DR-TR-0102



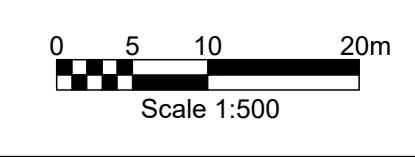
1
2
3
4
5
6
7
8
9
10

A B C D E F G H I J K L M N O P



LEGEND:

BUS LANE	GRASS AREA / VERGE
CYCLE TRACK	PEDESTRIAN RAMPS
SHARED CYCLE/FOOTPATH	LAND TAKE
CARRIAGEWAY	BUS STOP LOCATIONS
FOOTPATH	
TRAFFIC ISLAND	



Rev	Date	By	Chkd	Appd
P09	13/10/23	ES	AJ O'D	SvJ
P08	30/08/23	ES	AJ O'D	SvJ
P07	08/06/23	ES	AJ O'D	SvJ
P06	27/04/23	ES	AJ O'D	SvJ
P05	30/03/23	ES	AJ O'D	SvJ
P04	14/03/23	ES	AJ O'D	SvJ

ARUP
 Arup, 50 Ringsend Road
 Dublin, D04 T6X0
 www.arup.ie
 Tel +353(0)1 233 4455 Fax +353(0)1 668 3169

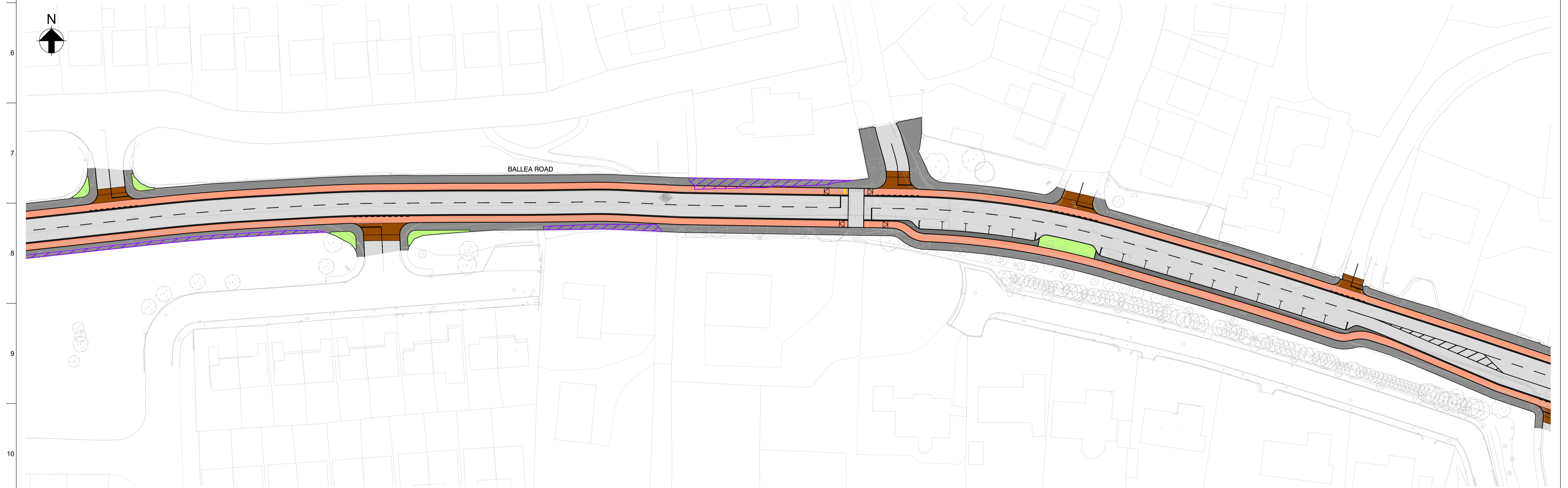
Client
 Cork County Council

Project Title
 Carrigaline TPREP Phase 1B

Drawing Title
 Active Travel Concept Planning
 Rose Hill Road - Option 3
 Route 3

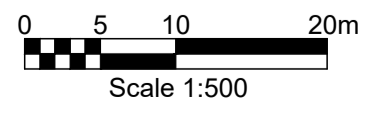
Scale at A1 1:550 @ A1 (1:1100 @ A3)	
Role	Consulting
Suitability	S2 - Suitable for Information
Job No	Rev
285392-00	P09
Drawing No	
285392-ARP-1B-XX-DR-TR-0103	

I:\global\Europe\Consulting\285392-001 - Informed\4.02 Drawings\4.02.16 Transportation\285392-ARP-1B-XX-DR-TR-0103-P09.dwg



LEGEND:

BUS LANE	GRASS AREA / VERGE
CYCLE TRACK	PEDESTRIAN RAMPS
SHARED CYCLE/FOOTPATH	LAND TAKE
CARRIAGEWAY	BUS STOP LOCATIONS
FOOTPATH	
TRAFFIC ISLAND	



Rev	Date	By	Chkd	Appd
P09	13/10/23	ES	AJ O'D	SvJ
P08	30/08/23	ES	AJ O'D	SvJ
P07	08/06/23	ES	AJ O'D	SvJ
P06	27/04/23	ES	AJ O'D	SvJ
P05	30/03/23	ES	AJ O'D	SvJ
P04	14/03/23	ES	AJ O'D	SvJ

ARUP

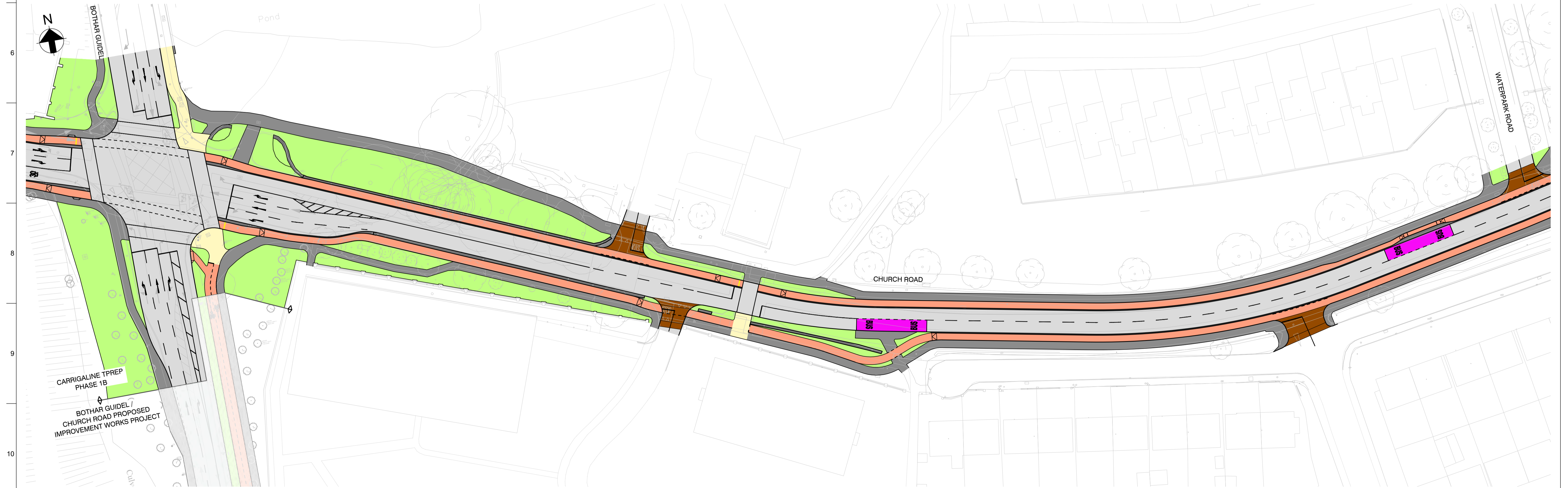
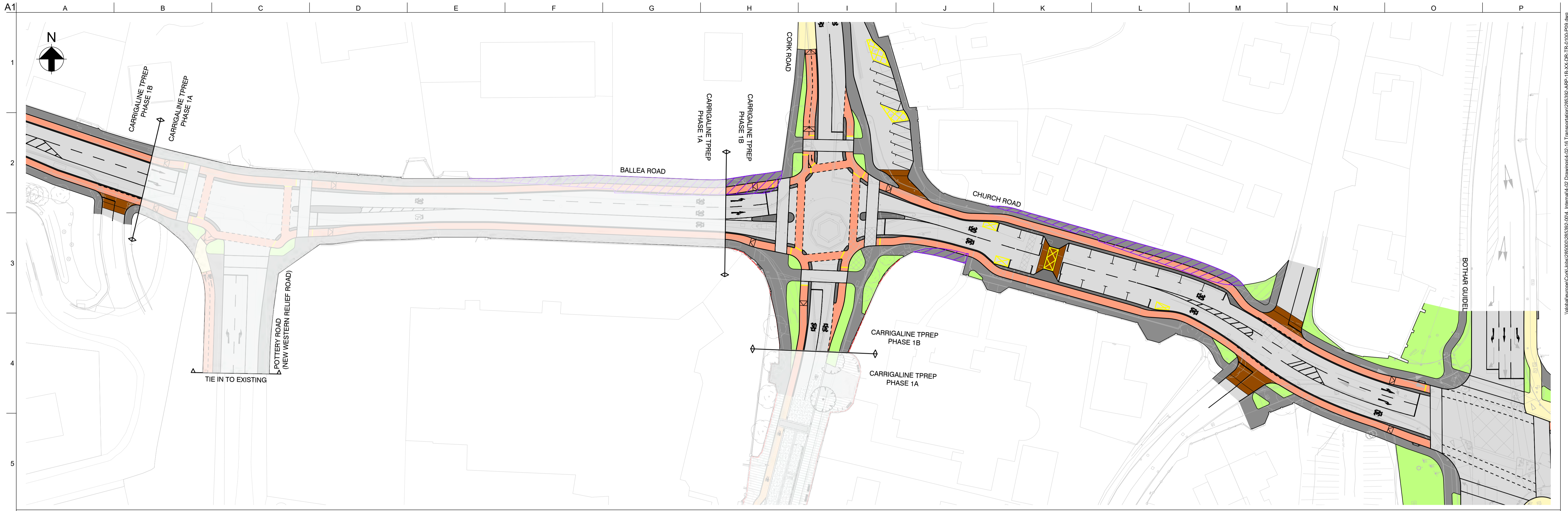
Arup, 50 Ringsend Road
Dublin, D04 T6X0
www.arup.ie
Tel +353(0)1 233 4455 Fax +353(0)1 668 3169

Client
Cork County Council

Project Title
Carrigaline TPREP Phase 1B

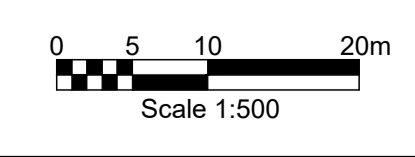
Drawing Title
Active Travel Concept Planning
Ballea Road
Route 4

Scale at A1	1:500 @ A1 (1:1000 @ A3)
Role	Consulting
Suitability	S2 - Suitable for Information
Job No	285392-00
Drawing No	285392-ARP-1B-XX-DR-TR-0104
Rev	P09



LEGEND:

BUS LANE	GRASS AREA / VERGE
CYCLE TRACK	PEDESTRIAN RAMPS
SHARED CYCLE/FOOTPATH	LAND TAKE
CARRIAGEWAY	BUS STOP LOCATIONS
FOOTPATH	
TRAFFIC ISLAND	



Rev	Date	By	Chkd	Appd
P09	13/10/23	ES	AJ O'D	SvJ
P08	30/08/23	ES	AJ O'D	SvJ
P07	08/06/23	ES	AJ O'D	SvJ
P06	27/04/23	ES	AJ O'D	SvJ
P05	30/03/23	ES	AJ O'D	SvJ
P04	14/03/23	ES	AJ O'D	SvJ

ARUP

Arup, 50 Ringsend Road
Dublin, D04 T6X0
www.arup.ie
Tel +353(0)1 233 4455 Fax +353(0)1 668 3169

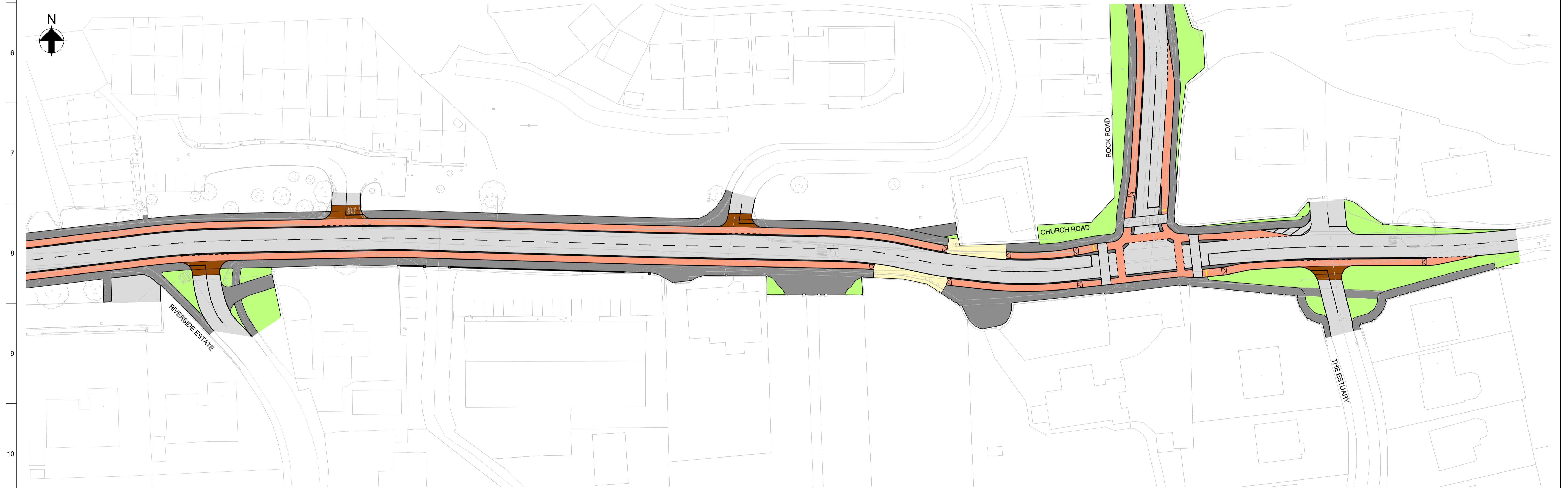
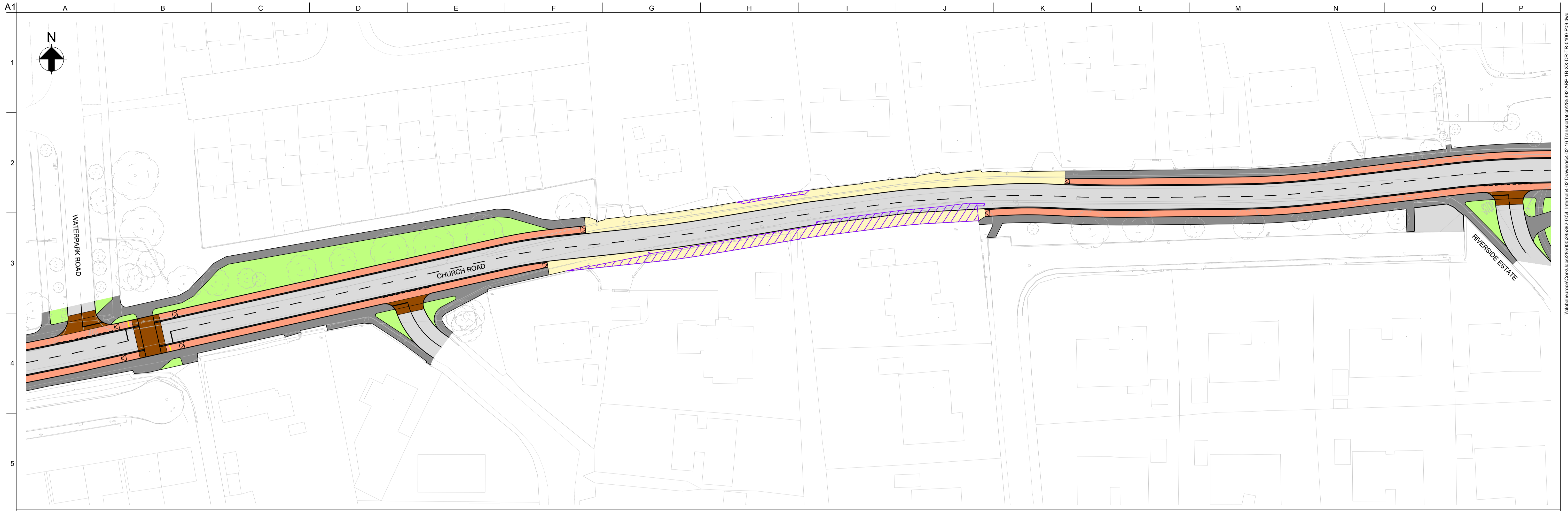
Client
Cork County Council

Project Title
Carrigaline TPREP Phase 1B

Drawing Title
Active Travel Concept Planning
Ballea Road / Church Road
Route 4/5

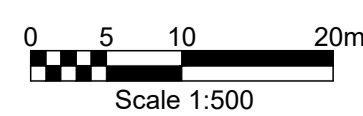
Scale at A1 1:500 @ A1 (1:1000 @ A3)

Role	Consulting
Suitability	S2 - Suitable for Information
Job No	285392-00
Drawing No	285392-ARP-1B-XX-DR-TR-0105
Rev	P09



LEGEND:

BUS LANE	GRASS AREA / VERGE
CYCLE TRACK	PEDESTRIAN RAMPS
SHARED CYCLE/FOOTPATH	LAND TAKE
CARRIAGEWAY	BUS STOP LOCATIONS
FOOTPATH	
TRAFFIC ISLAND	



Rev	Date	By	Chkd	Appd
P09	13/10/23	ES	AJ O'D	SvJ
P08	30/08/23	ES	AJ O'D	SvJ
P07	08/06/23	ES	AJ O'D	SvJ
P06	27/04/23	ES	AJ O'D	SvJ
P05	30/03/23	ES	AJ O'D	SvJ
P04	14/03/23	ES	AJ O'D	SvJ

ARUP

Arup, 50 Ringsend Road
Dublin, D04 T6X0
www.arup.ie
Tel +353(0)1 233 4455 Fax +353(0)1 668 3169

Client
Cork County Council

Project Title
Carrigaline TPREP Phase 1B

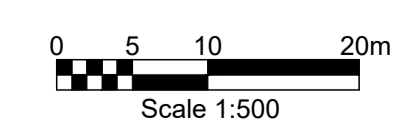
Drawing Title
Active Travel Concept Planning
Church Road
Route 5

Scale at A1	1:500 @ A1 (1:1000 @ A3)	
Role	Consulting	
Suitability	S2 - Suitable for Information	
Job No	285392-00	Rev
Drawing No	285392-ARP-1B-XX-DR-TR-0106	P09



LEGEND:

BUS LANE	GRASS AREA / VERGE
CYCLE TRACK	PEDESTRIAN RAMPS
SHARED CYCLE/FOOTPATH	LAND TAKE
CARRIAGEWAY	BUS STOP LOCATIONS
FOOTPATH	
TRAFFIC ISLAND	



Rev	Date	By	Chkd	Appd
P09	13/10/23	ES	AJ O'D	SvJ
P08	30/08/23	ES	AJ O'D	SvJ
P07	08/06/23	ES	AJ O'D	SvJ
P06	27/04/23	ES	AJ O'D	SvJ
P05	30/03/23	ES	AJ O'D	SvJ
P04	14/03/23	ES	AJ O'D	SvJ

ARUP

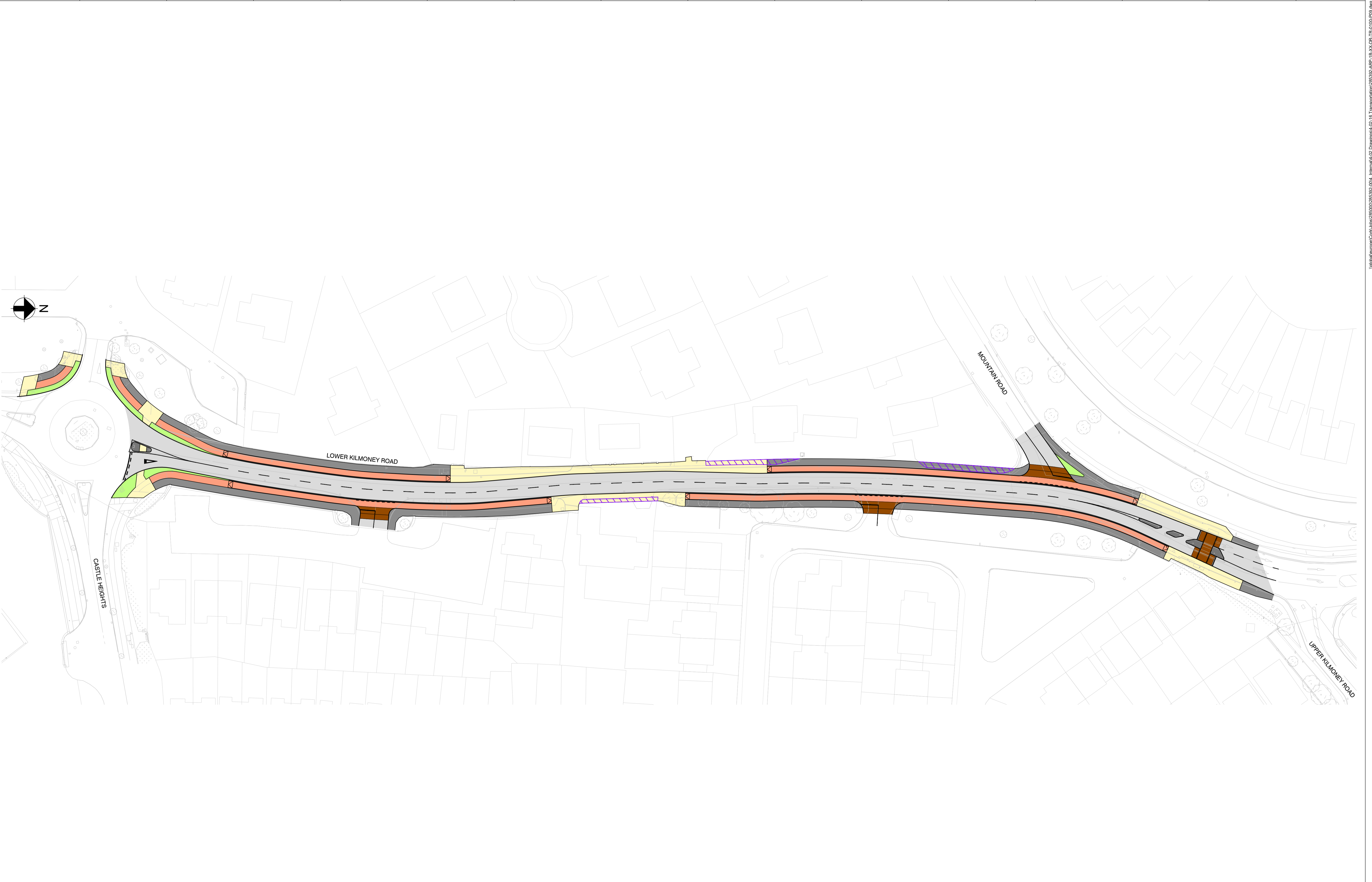
Arup, 50 Ringsend Road
Dublin, D04 T6X0
www.arup.ie
Tel +353(0)1 233 4455 Fax +353(0)1 668 3169

Client
Cork County Council

Project Title
Carrigaline TPREP Phase 1B

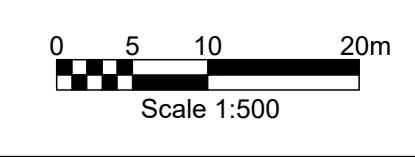
Drawing Title
Active Travel Concept Planning
Rock Road
Route 5

Scale at A1	1:500 @ A1 (1:1000 @ A3)
Role	Consulting
Suitability	S2 - Suitable for Information
Job No	285392-00
Drawing No	285392-ARP-1B-XX-DR-TR-0107
Rev	P09



LEGEND:

BUS LANE	GRASS AREA / VERGE
CYCLE TRACK	PEDESTRIAN RAMPS
SHARED CYCLE/FOOTPATH	LAND TAKE
CARRIAGEWAY	BUS STOP LOCATIONS
FOOTPATH	
TRAFFIC ISLAND	



Rev	Date	By	Chkd	Appd
P09	13/10/23	ES	AJ O'D	SvJ
P08	30/08/23	ES	AJ O'D	SvJ
P07	08/06/23	ES	AJ O'D	SvJ
P06	27/04/23	ES	AJ O'D	SvJ
P05	30/03/23	ES	AJ O'D	SvJ
P04	14/03/23	ES	AJ O'D	SvJ

ARUP

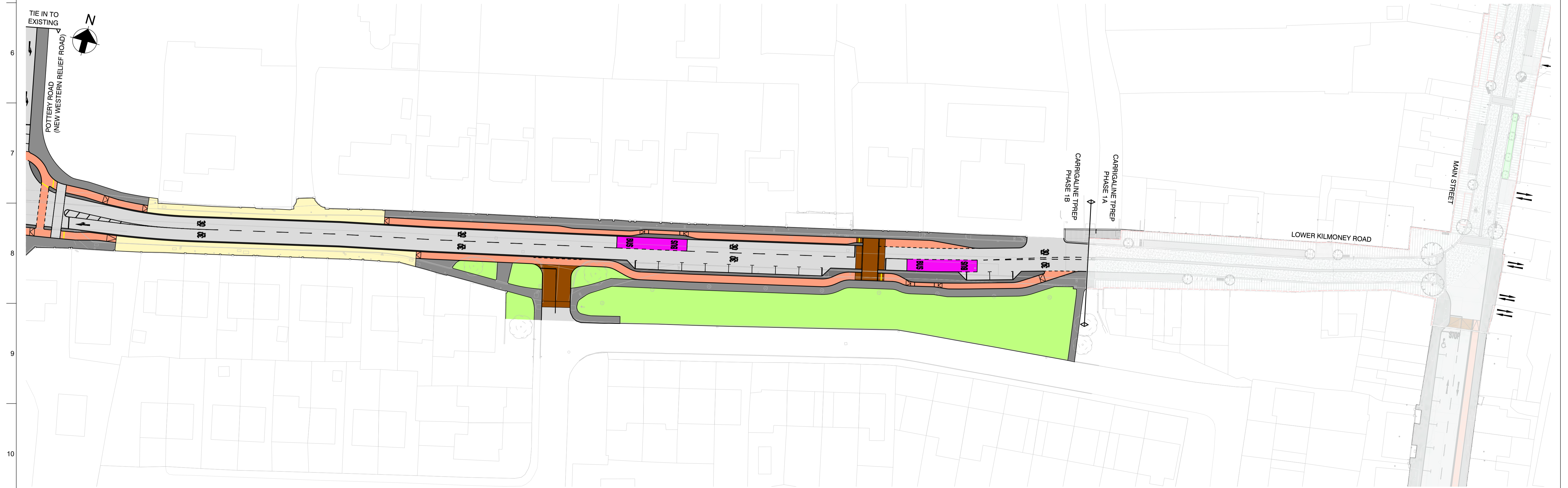
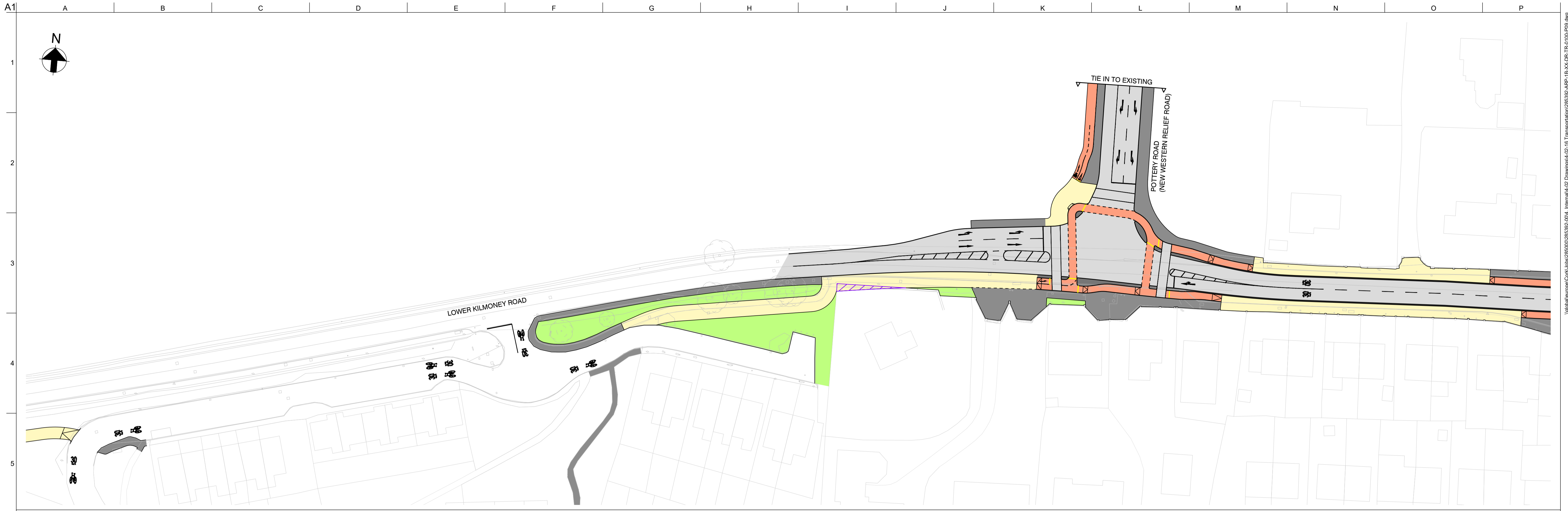
Arup, 50 Ringsend Road
Dublin, D04 T6X0
www.arup.ie
Tel +353(0)1 233 4455 Fax +353(0)1 668 3169

Client
Cork County Council

Project Title
Carrigaline TPREP Phase 1B

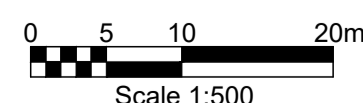
Drawing Title
Active Travel Concept Planning
Kilmoney Road 01
Route 6

Scale at A1 1:500 @ A1 (1:1000 @ A3)	
Role	Consulting
Suitability	S2 - Suitable for Information
Job No	Rev
285392-00	P09
Drawing No	
285392-ARP-1B-XX-DR-TR-0108	



LEGEND:

BUS LANE	GRASS AREA / VERGE
CYCLE TRACK	PEDESTRIAN RAMPS
SHARED CYCLE/FOOTPATH	LAND TAKE
CARRIAGEWAY	BUS STOP LOCATIONS
FOOTPATH	
TRAFFIC ISLAND	



Rev	Date	By	Chkd	Appd
P09	13/10/23	ES	AJ O'D	SvJ
P08	30/08/23	ES	AJ O'D	SvJ
P07	08/06/23	ES	AJ O'D	SvJ
P06	27/04/23	ES	AJ O'D	SvJ
P05	30/03/23	ES	AJ O'D	SvJ
P04	14/03/23	ES	AJ O'D	SvJ

ARUP

Arup, 50 Ringsend Road
Dublin, D04 T6X0
www.arup.ie
Tel +353(0)1 233 4455 Fax +353(0)1 668 3169

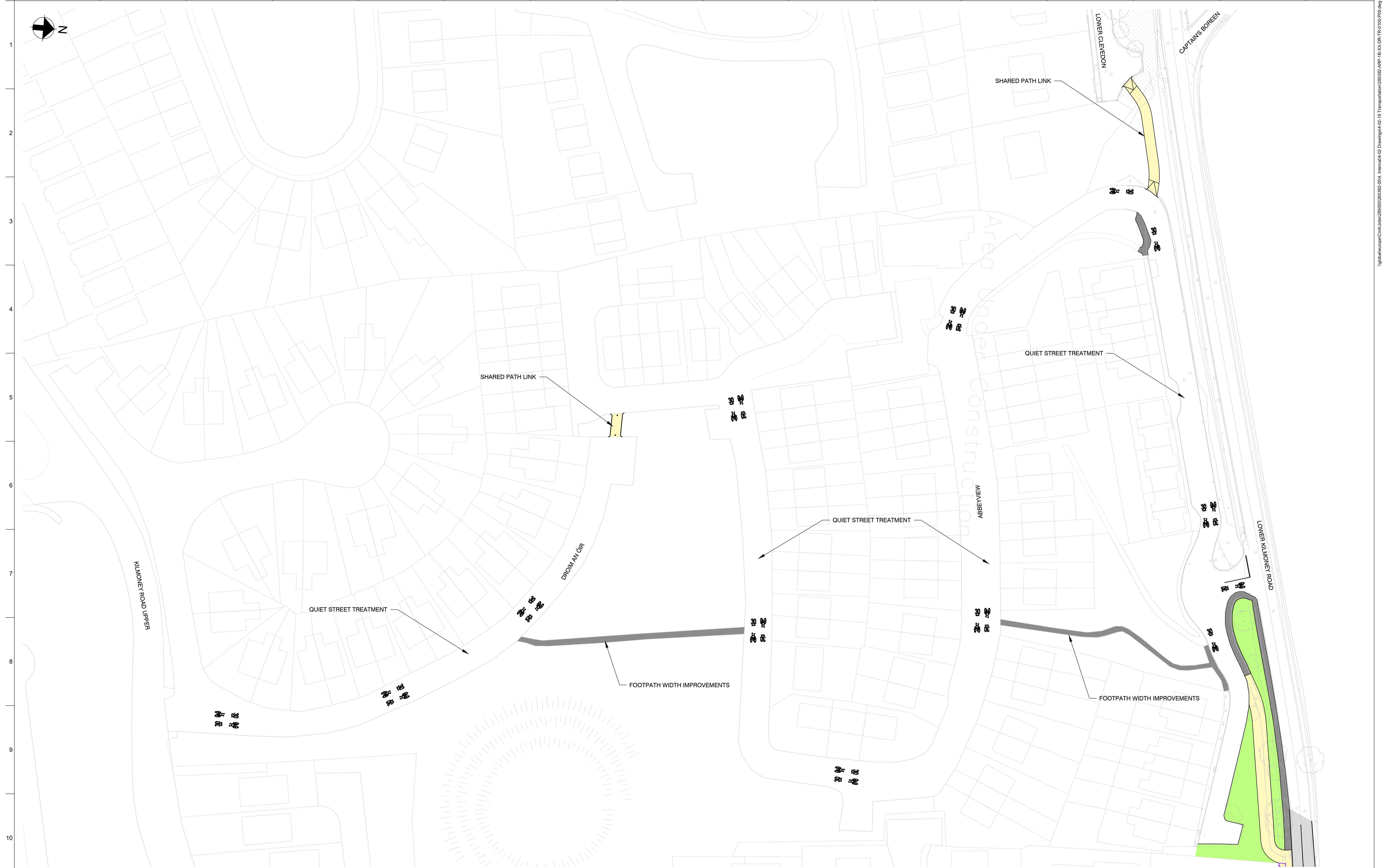
Client
Cork County Council

Project Title
Carrigaline TPREP Phase 1B

Drawing Title
Active Travel Concept Planning
Kilmoney Road 02
Route 6

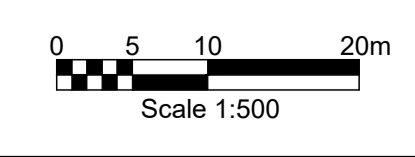
Scale at A1 1:500 @ A1 (1:1000 @ A3)

Role	Consulting
Suitability	S2 - Suitable for Information
Job No	285392-00
Rev	P09
Drawing No	285392-ARP-1B-XX-DR-TR-0109



LEGEND:

	BUS LANE		GRASS AREA / VERGE
	CYCLE TRACK		PEDESTRIAN RAMPS
	SHARED CYCLE/FOOTPATH		LAND TAKE
	CARRIAGEWAY		BUS STOP LOCATIONS
	FOOTPATH		
	TRAFFIC ISLAND		



Rev	Date	By	Chkd	Appd
P09	13/10/23	ES	AJ O'D	SvJ
P08	30/08/23	ES	AJ O'D	SvJ
P07	08/06/23	ES	AJ O'D	SvJ
P06	27/04/23	ES	AJ O'D	SvJ
P05	30/03/23	ES	AJ O'D	SvJ
P04	14/03/23	ES	AJ O'D	SvJ

ARUP

Arup, 50 Ringsend Road
Dublin, D04 T6X0
www.arup.ie
Tel +353(0)1 233 4455 Fax +353(0)1 668 3169

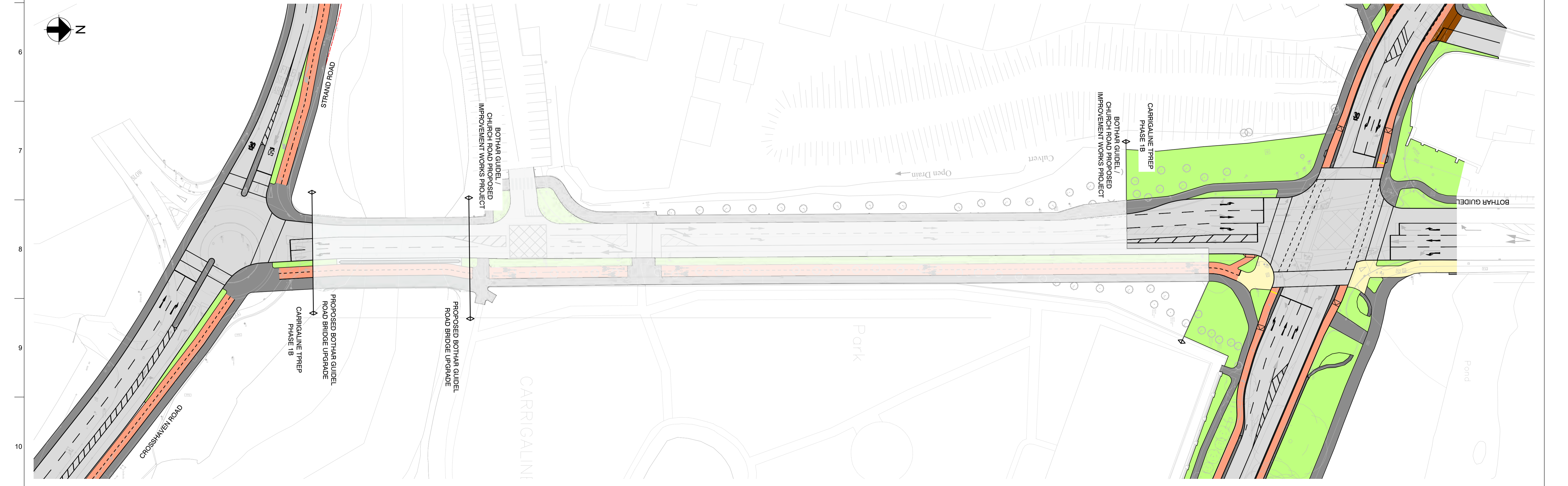
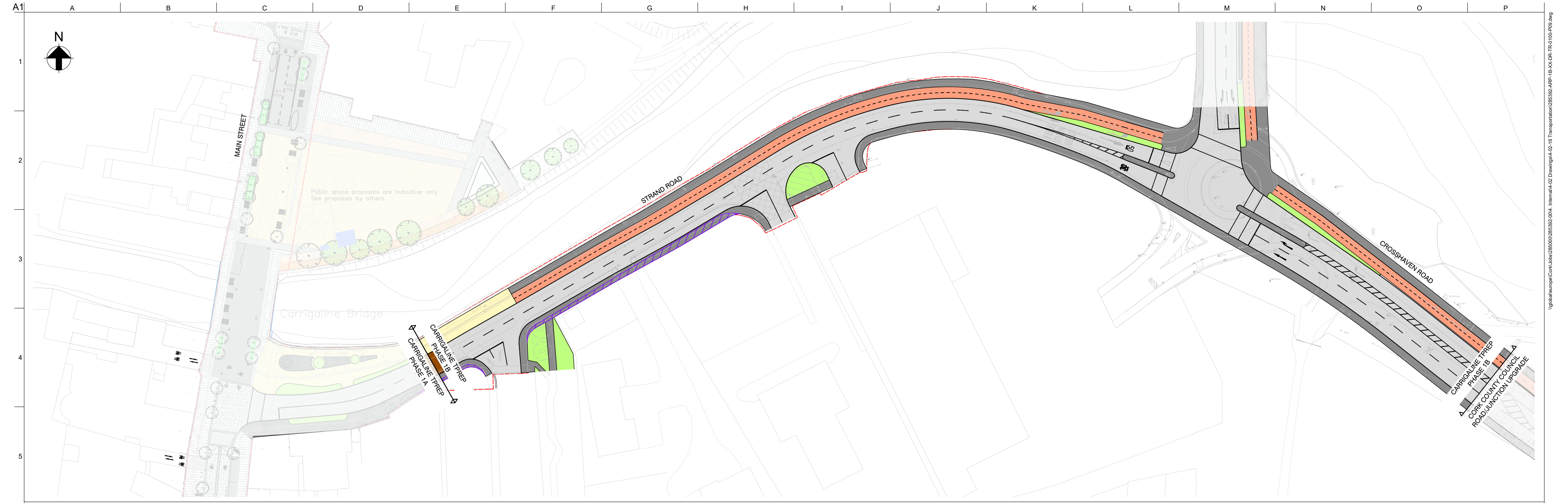
Client
Cork County Council

Project Title
Carrigaline TPREP Phase 1B

Drawing Title
Active Travel Concept Planning
Kilmoney Road Upper / Abbey View
Route 6

Scale at A1 1:500 @ A1 (1:1000 @ A3)

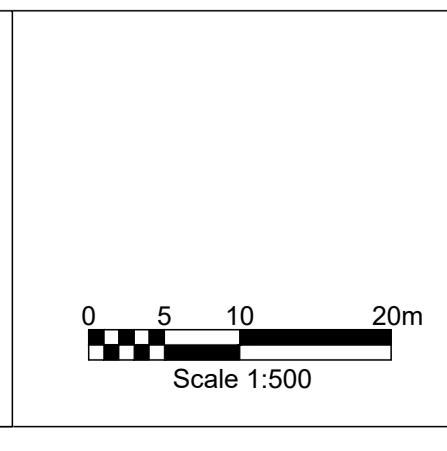
Role	Consulting
Suitability	S2 - Suitable for Information
Job No	285392-00
Rev	P09
Drawing No	285392-ARP-1B-XX-DR-TR-0110



KEY PLAN

LEGEND:

- BUS LANE
- CYCLE TRACK
- SHARED CYCLE/FOOTPATH
- CARRIAGEWAY
- FOOTPATH
- TRAFFIC ISLAND
- GRASS AREA / VERGE
- PEDESTRIAN RAMPS
- LAND TAKE
- BUS STOP LOCATIONS



Rev	Date	By	Chkd	Appd
P09	13/10/23	ES	AJ O'D	SvJ
P08	30/08/23	ES	AJ O'D	SvJ
P07	08/06/23	ES	AJ O'D	SvJ
P06	27/04/23	ES	AJ O'D	SvJ
P05	30/03/23	ES	AJ O'D	SvJ
P04	14/03/23	ES	AJ O'D	SvJ

ARUP

Arup, 50 Ringsend Road
Dublin, D04 T6X0
www.arup.ie
Tel +353(0)1 233 4455 Fax +353(0)1 668 3169

Client
Cork County Council

Project Title
Carrigaline TPREP Phase 1B

Drawing Title
Active Travel Concept Planning
Bothar Guidel Road / Strand Road
TPREP Planning and
Other Improvement Works

Scale at A1 1:500 @ A1 (1:1000 @ A3)

Role	Consulting		
Suitability	S2 - Suitable for Information		
Job No	285392-00	Rev	P09
Drawing No	285392-ARP-1B-XX-DR-TR-0111		