

Cork County Council



YOUGHAL ACTIVE TRAVEL ENHANCEMENTS SAINT RAPHAELS CROSS

Section 38 Road Traffic Act, 1994

Drawing Schedule

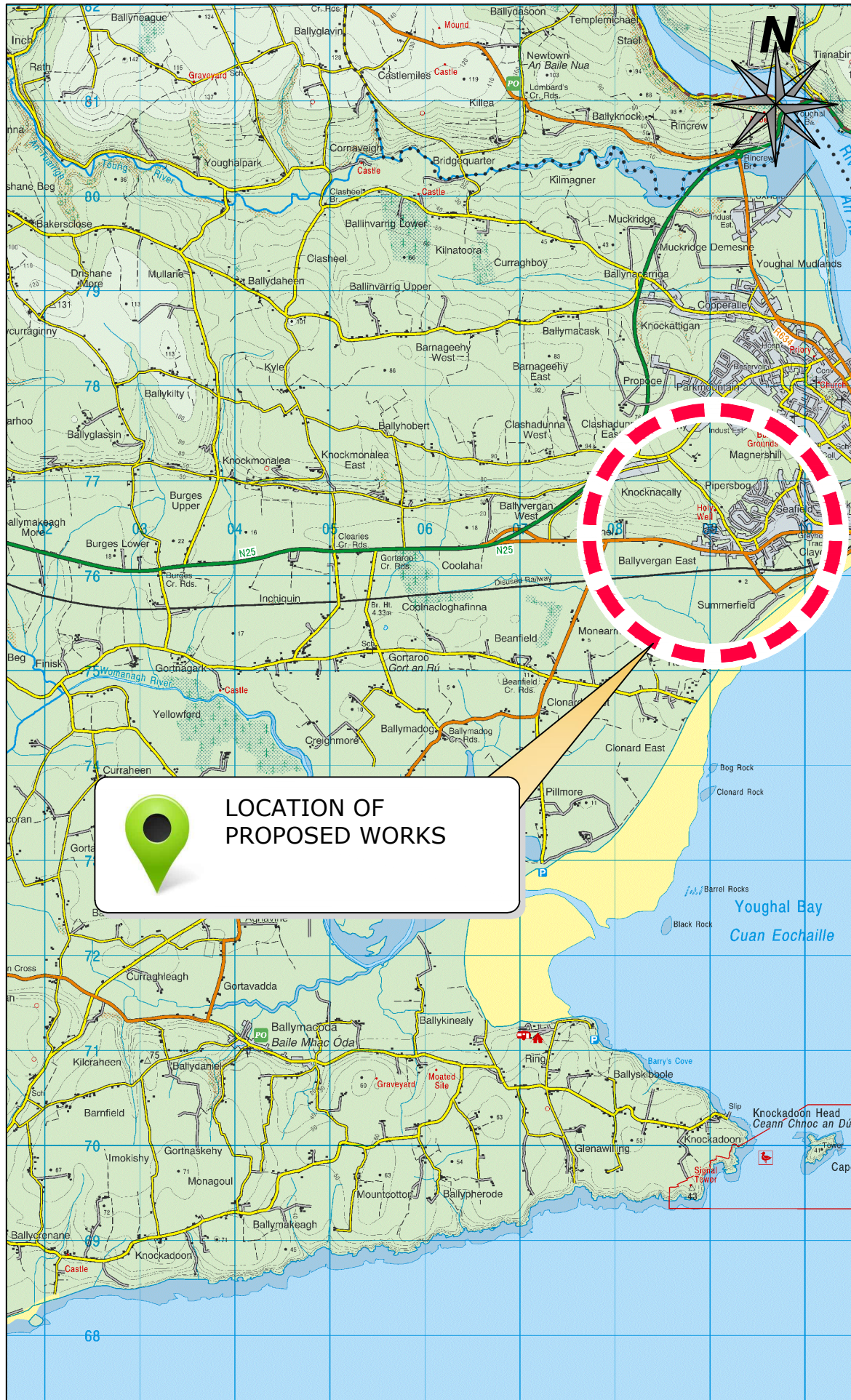
Drawing No.	Drawing Title	Rev.	Scale	Size
YGL-SRX-LM-001	Location Map	PL0	NTS	A3
YGL-SRX-LA-001	Proposed Layout - Sheet 1	PL0	1:500	A3
YGL-SRX-LA-002	Proposed Layout - Sheet 2	PL0	1:500	A3
YGL-SRX-LA-003	Proposed Layout - Sheet 3	PL0	1:500	A3

Section 38

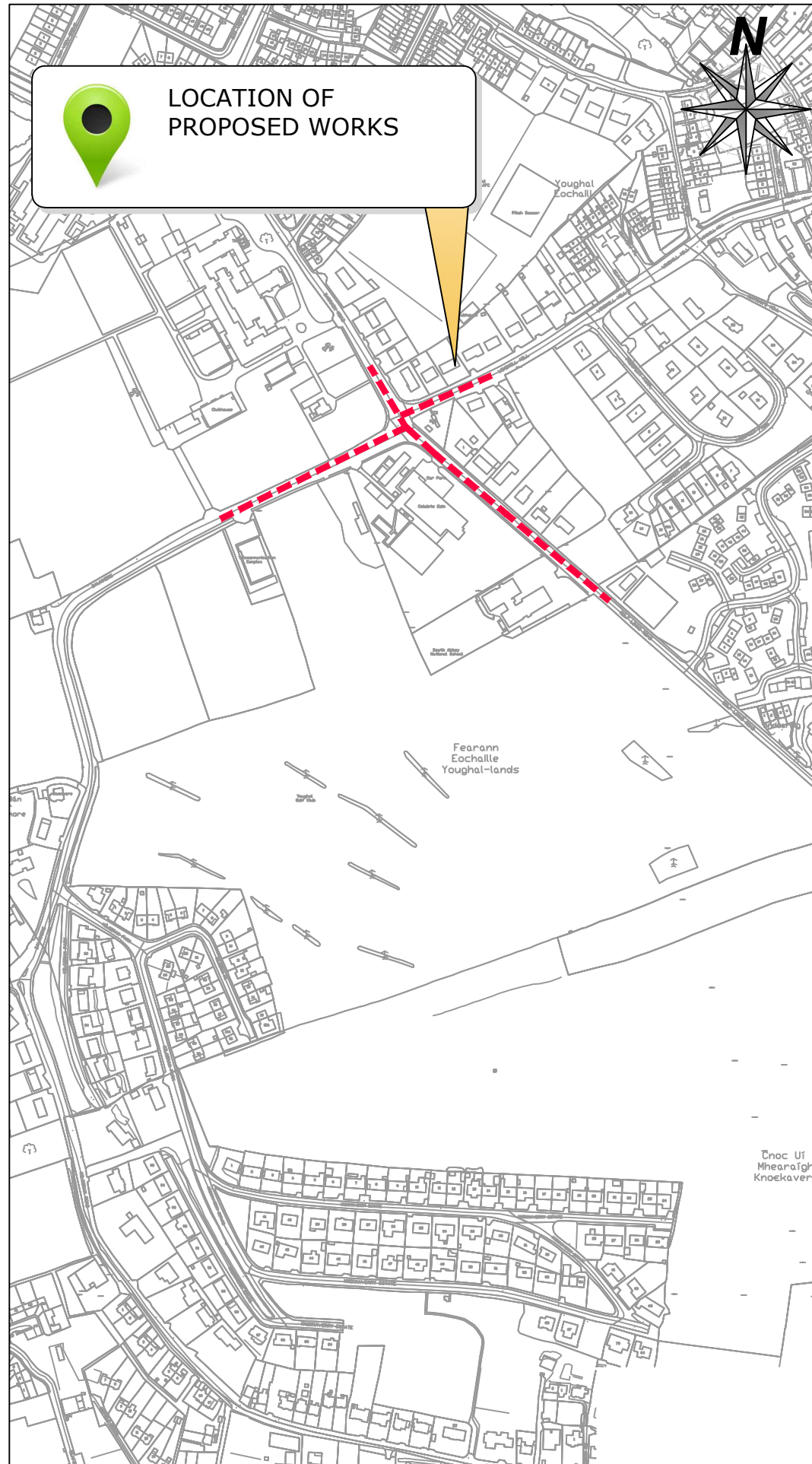
SUSTAINABLE TRAVEL UNIT

Floor 2
County Hall
Carrigrohane Road, Cork, T12 R2NC

MAY 2024




NTS



SCALE 1:5000

Rev	By	Date	Description
© Copyright			
<small>The information on this drawing is confidential and must not be disclosed to any third party or reproduced, in whole or part, without the express written consent of Cork County Council. All drawings remain the property of Cork County Council. Includes Ordnance Survey Ireland data reproduced under OSI Licence number 2020/OSI_NMA_045. Unauthorised reproduction infringes Ordnance Survey Ireland and Government of Ireland copyright. © Ordnance Survey Ireland, year 2020.</small>			
		CORK COUNTY COUNCIL SUSTAINABLE TRAVEL UNIT County Hall Carrigrohane Road Co. Cork.	
Project: YOUGHAL ACTIVE TRAVEL ENHANCEMENTS SAINT RAPHAELS CROSS			
ID: LOCATION MAP			
<small>File Path: C:\Users\colmcuilliv\Documents\Projects\Youghal\Drawings\St Raphaels Cross\Drawings\YGL-SRX-LM-001.dwg</small>			
Drawn	Checked	Approved	Date
COS	COS	RC	RC
27 March 2024		14-12-2021	
AS SHOWN		A3	
PLANNING		YGL-SRX-LM-001	
PL0			



Clubhouse

PARKING





PROPOSED FOOTPATH

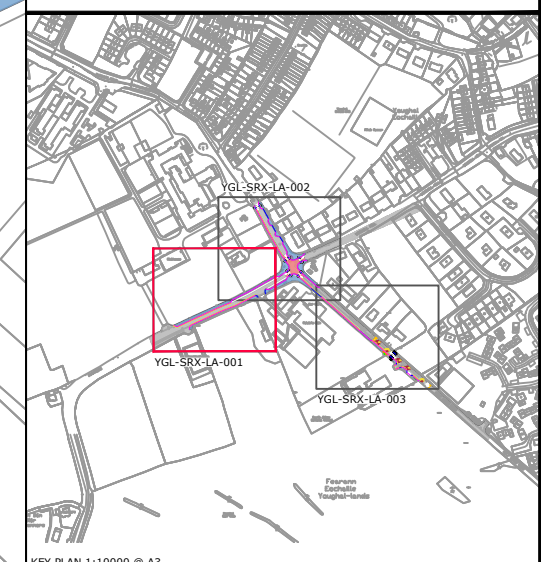
PROPOSED FOOTPATH

BAWNMORE ROAD


BAWNMORE ROAD

LEGEND

PROPOSED FOOTPATH	
PROPOSED LANDSCAPING	
EXISTING CARRAIGEWAY	
PROPOSED TACTILE PAVING	
PROPOSED KERB	
PROPOSED DROPPED KERB	



Rev	By	Date	Description
© Copyright			
The information on this drawing is confidential and must not be disclosed to any third party or reproduced, in whole or part, without the express written consent of Cork County Council. All drawings remain the property of Cork County Council.			
Includes Ordnance Survey Ireland data reproduced under OSI Licence number 2020/OSI_NMA_045. Unauthorised reproduction infringes Ordnance Survey Ireland and Government of Ireland copyright. © Ordnance Survey Ireland, year 2020.			





CORK COUNTY COUNCIL
SUSTAINABLE TRAVEL UNIT
County Hall
Carrigrohane Road
Co. Cork.

Project: **YOUGHAL ACTIVE TRAVEL ENHANCEMENTS
ST RAPAHELS CROSS**

Title: **PROPOSED LAYOUT SHEET 1**

File Path: C:\Users\colleallan\Documents\Projects\Youghal\Drawings\St Rappahels Cross\Drawings\YGL-SRX-LA-001_PL0.dwg

Author:	Drawn:	Checked:	Approved:	Issue Date:	Scale:	Sheet Size:
COS	COS	AH	AH	14-12-2021	1: 500	A3
Date:	2 May 2024		Drawing No.:	YGL-SRX-LA-001 PL0		
Status:	PLANNING					



UN-CONTROLLED
RAISED CROSSING


RAISED TABLE WITH
UN-CONTROLLED
CROSSING POINTS

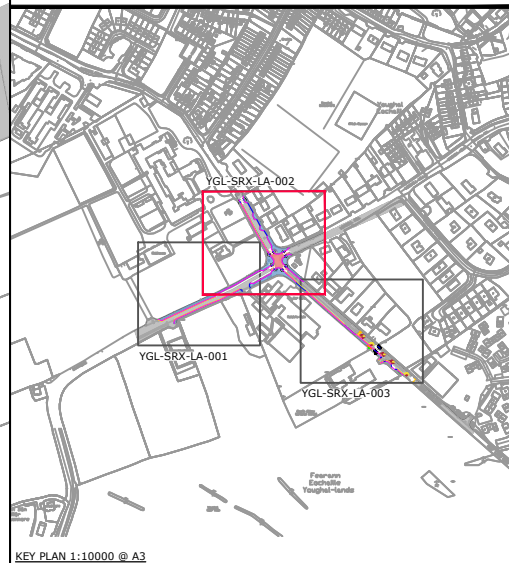
PARKING

JUNCTION RADII
REDUCED AT ALL ARMS OF
ST RAPHAELS JUNCTION

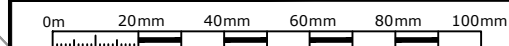
CORK COLLEGE OF
F.E.T. YOUGHAL
CAMPUS

LEGEND

PROPOSED FOOTPATH	
PROPOSED LANDSCAPING	
EXISTING CARRAGEWAY	
PROPOSED TACTILE PAVING	
PROPOSED KERB	
PROPOSED DROPPED KERB	



Rev	By	Date	Description
© Copyright			
The information on this drawing is confidential and must not be disclosed to any third party or reproduced, in whole or part, without the express written consent of Cork County Council. All drawings remain the property of Cork County Council.			
Includes Ordnance Survey Ireland data reproduced under OSI Licence number 2020/OSI_NMA_045. Unauthorised reproduction infringes Ordnance Survey Ireland and Government of Ireland copyright. © Ordnance Survey Ireland, year 2020.			


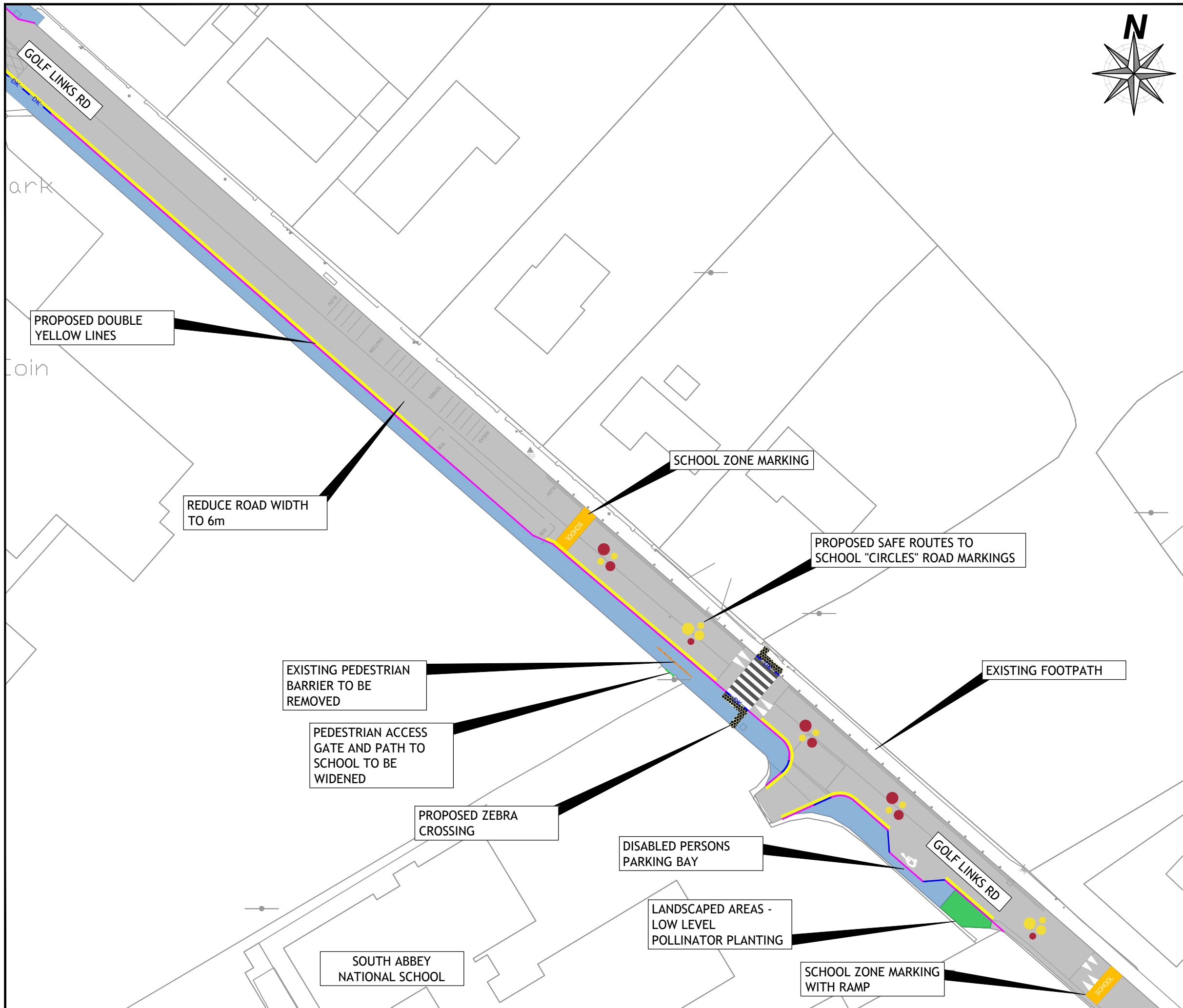



CORK COUNTY COUNCIL
SUSTAINABLE TRAVEL UNIT
County Hall
Carrigrohane Road
Co. Cork.







Project: **YOUGHAL ACTIVE TRAVEL ENHANCEMENTS
ST RAPAHELS CROSS**

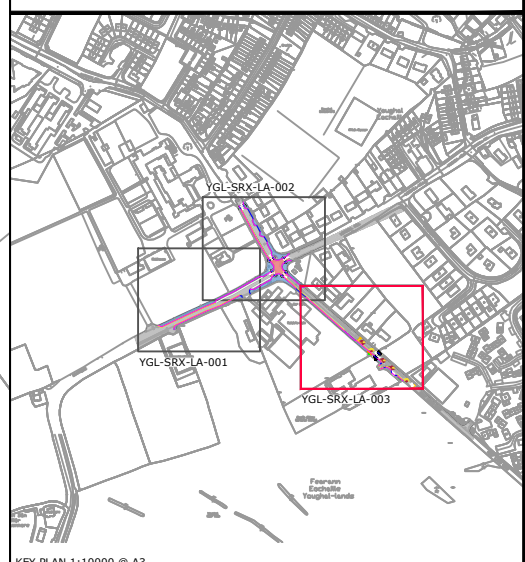
Title: **PROPOSED LAYOUT SHEET 2**

C:\Users\colleall\Documents\Projects\Youghal\Drawings\St Raphaels Cross\Drawings\YGL-SRX-LA-001_PL0.dwg							
Project:	COS	COS	AH	AH	14-12-2021	1: 500	A3
Date:	2 May 2024						
Scale:	PLANNING		YGL-SRX-LA-002		PL0		

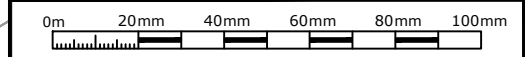


LEGEND

PROPOSED FOOTPATH	
PROPOSED LANDSCAPING	
EXISTING CARRAGEWAY	
PROPOSED TACTILE PAVING	
PROPOSED KERB	
PROPOSED DROPPED KERB	



Rev	By	Date	Description
© Copyright			
The information on this drawing is confidential and must not be disclosed to any third party or reproduced, in whole or part, without the express written consent of Cork County Council. All drawings remain the property of Cork County Council.			
Includes Ordnance Survey Ireland data reproduced under OSI Licence number 2020/OSI_NMA_045. Unauthorised reproduction infringes Ordnance Survey Ireland and Government of Ireland copyright. © Ordnance Survey Ireland, year 2020.			




CORK COUNTY COUNCIL
SUSTAINABLE TRAVEL UNIT
County Hall
Carrigrohane Road
Co. Cork.

Project: **YOUGHAL ACTIVE TRAVEL ENHANCEMENTS
ST RAPAHELS CROSS**

Title: **PROPOSED LAYOUT SHEET 3**

C:\Users\colleall\Documents\Projects\Youghal\Drawings\St Raphahels Cross\Drawings\YGL-SRX-LA-001_PL0.dwg					
Author:	COS	Checked:	AH	Approved:	AH
Date:	2 May 2024	Scale:	1: 500	Sheet:	A3
Discipline:	PLANNING	Project No.:	YGL-SRX-LA-003	Sheet No.:	PL0