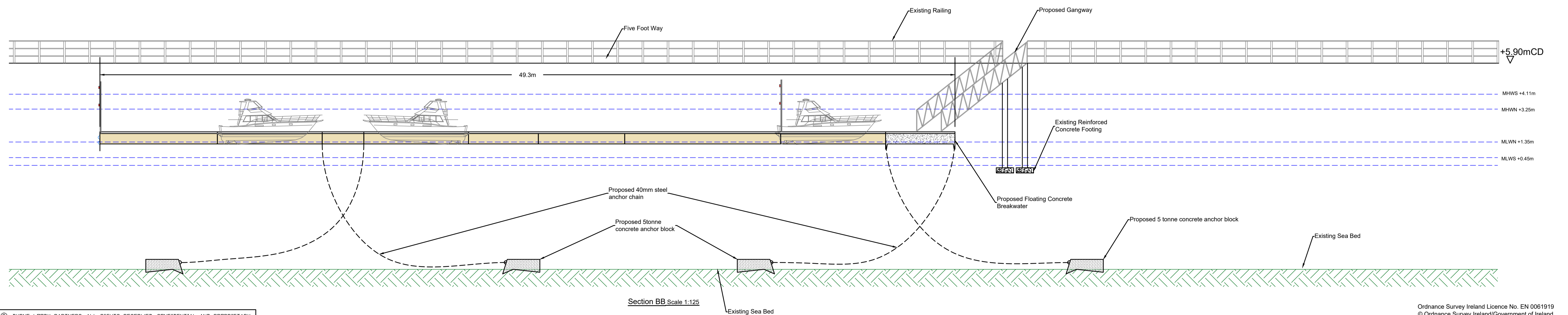
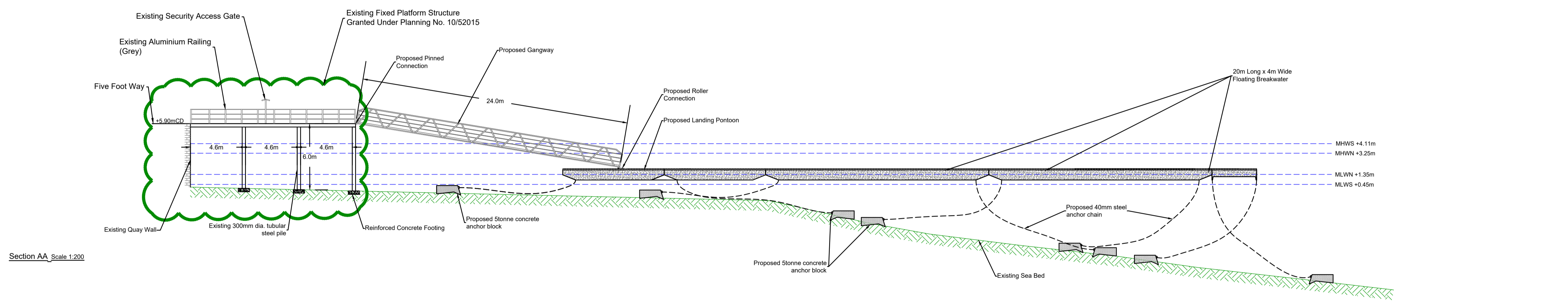



- GENERAL NOTES
- DO NOT SCALE OFF DRAWINGS.
 - DIMENSIONS IN MILLIMETRES UNLESS NOTED OTHERWISE LEVELS IN METRES RELATIVE TO SITE DATUM.
 - ALL DIMENSIONS TO BE CHECKED ON SITE.
 - THIS DRAWING IS TO BE READ IN CONJUNCTION WITH ALL OTHER DRAWINGS & DOCUMENTS.
 - SEABED CONTOURS TO LOCAL CHART DATUM.

- LEGEND:
- PLANNING BOUNDARY UNDER THIS APPLICATION
 - SITE NOTICES
 - Existing Fixed Platform Structure Granted Under Planning No. 10/52015



02	12/03	PART 8 PLANNING APPLICATION	TJOC	PM	AC
01	07/03	PART 8 PLANNING APPLICATION	TJOC	PM	AC
00	01/03	DRAFT FOR CLIENT REVIEW	TJOC	PM	AC

BYRNE LOOBY
www.ByrneLooby.com
IRELAND UK UNITED ARAB EMIRATES BAHRAIN

CLIENT
Cove Sailing Club in
Conjunction with Cork County Council

PROJECT
Whitepoint Marina Development

DRAWING TITLE
Cross Sections

STATUS
Planning Application

Date: 12/02/19	Scale: 1:1000	Drawn: TJOC	Chk: SMC	App: AC
Project No: CM1199	Dwg. No: _0404_	Rev: 02		