

Fire Station



Fire Station

Existing gravel finish to be replaced with 'Arbour Resin'

Proposed Zebra Controlled Ramped Pedestrian Crossings

Proposed kerb line to be moved to reduce road width to 3.8 metres

3.8







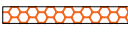
Market Square


The Mall

R634 Main St

R634

**LEGEND**

-  Existing road
-  Proposed Concrete Kerbing
-  Existing Kerbing
-  Existing Footpath
-  Proposed tactile paving (red)
-  Proposed Belshia Beacon with front flashing lights on steel pole
-  Existing Gravel finish to be replaced by 'Arbour Resin' finish

Rev	By	Date	Description
<p><b>© Copyright</b>            This information on this drawing is confidential and must not be disclosed to any third party or reproduced, in whole or part, without the express written consent of Cork County Council.            All drawings remain the property of Cork County Council.            Includes Ordnance Survey Ireland data reproduced under OSI Licence number 2020/D6/CCHA/CorkCountyCouncil.            Unauthorised reproduction infringes Ordnance Survey Ireland and Government of Ireland copyrights. © Ordnance Survey Ireland, 2020.</p>			
			
<p><b>CORK COUNTY COUNCIL</b>            Regional &amp; Local Roads Design Office            Floor 3            County Library Building            Carrigrohane Road, Cork.</p>			
<p>Project:  <b>R634 Mall Lane, Pedestrian Crossing, Youghal</b></p>			
<p>Title:            Proposed Layout</p>			
<p>File Path: C:\Users\jandrych\Desktop\East Cork TFI Funded Schemes\Youghal\R634-LA-01 D0.dwg</p>			
Drawn by:	AL	ROS	MOS
Checked by:	AL	ROS	MOS
Date:	25 August 2020		Scale: 1: 250
Sheet:	Section 38		Page: R907 - LA -01 D0