







**LEGEND**

-  Existing road
-  Existing footpath
-  Proposed Concrete Footpath
-  Proposed public lighting column

Rev	By	Date	Description
<p><b>© Copyright</b>            The information on this drawing is confidential and must not be disclosed to any third party or reproduced, in whole or part, without the express written consent of Cork County Council. All drawings remain the property of Cork County Council.            Includes Ordnance Survey Ireland data reproduced under OSI Licence number 2020/06/CCMA/CorkCountyCouncil.            Unauthorised reproduction infringes Ordnance Survey Ireland and Government of Ireland copyright. © Ordnance Survey Ireland, 2020.</p>			
			
 <p><b>CORK COUNTY COUNCIL</b>            Regional &amp; Local Roads Design Office            Floor 3, County Library Building,            Carrigrohane Road, Cork, T12 K335.</p>			
<p>Project: <b>L1537, Coolagowan Traffic Calming Scheme</b></p>			
<p>Title: <b>Proposed Layout</b></p>			
<p>File Path: C:\Users\valdarynch\Desktop\CCC_Productions\Projects\2021\Coolagowan\L1537-LA-01 AS.dwg</p>			
Designed:	Drawn:	Checked:	Approved:
AL	AL	**	**
Date:	25.08.2020		Scale:
14 April 2021			1: 400
Status:	Preliminary		Sheet No:
	L1537-LA-02		A1