

Cork County Council



R611 Cork Road Pedestrian Crossing & Active Travel Link to CETB Site

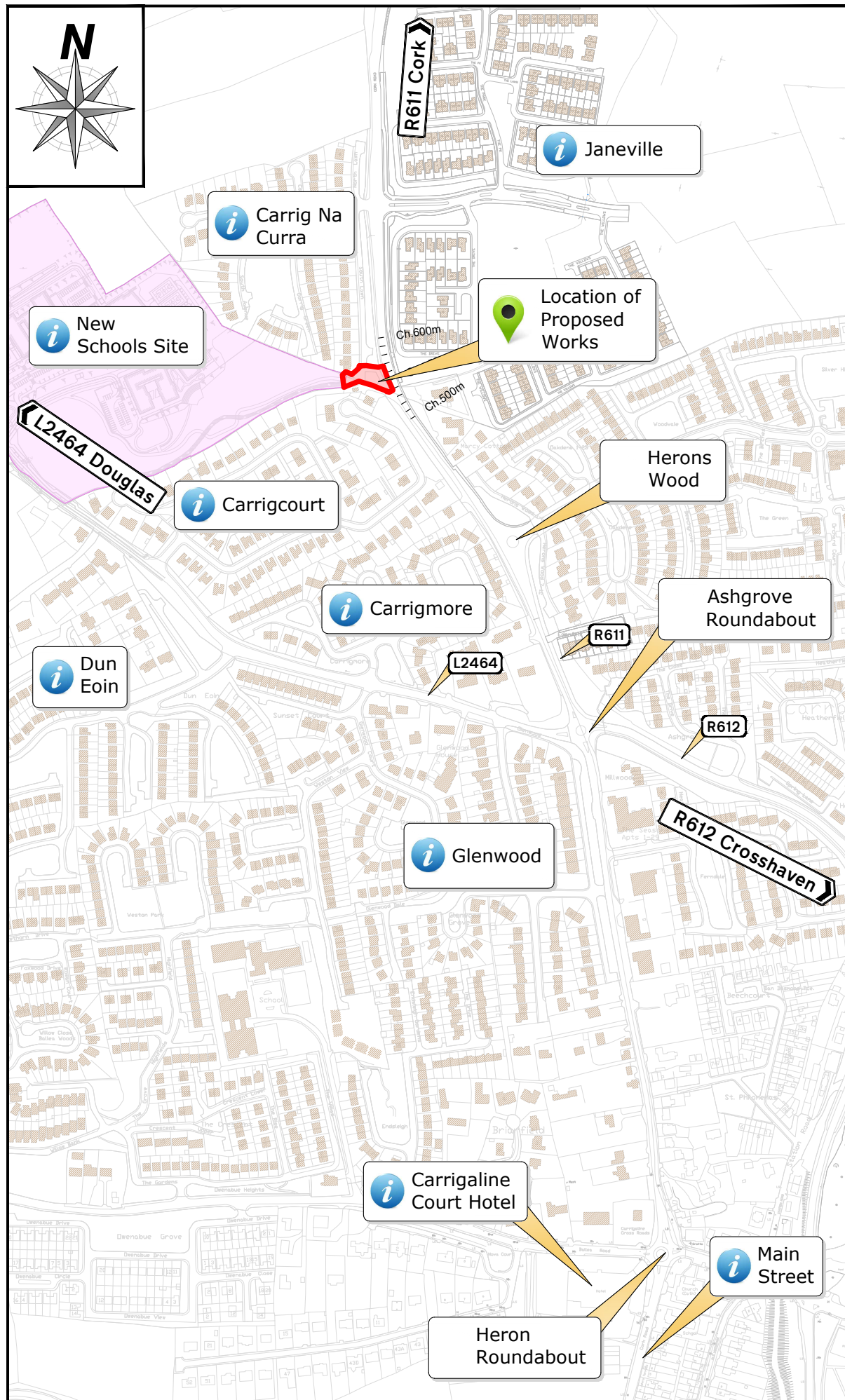
PART 8 PLANNING

APPENDIX E

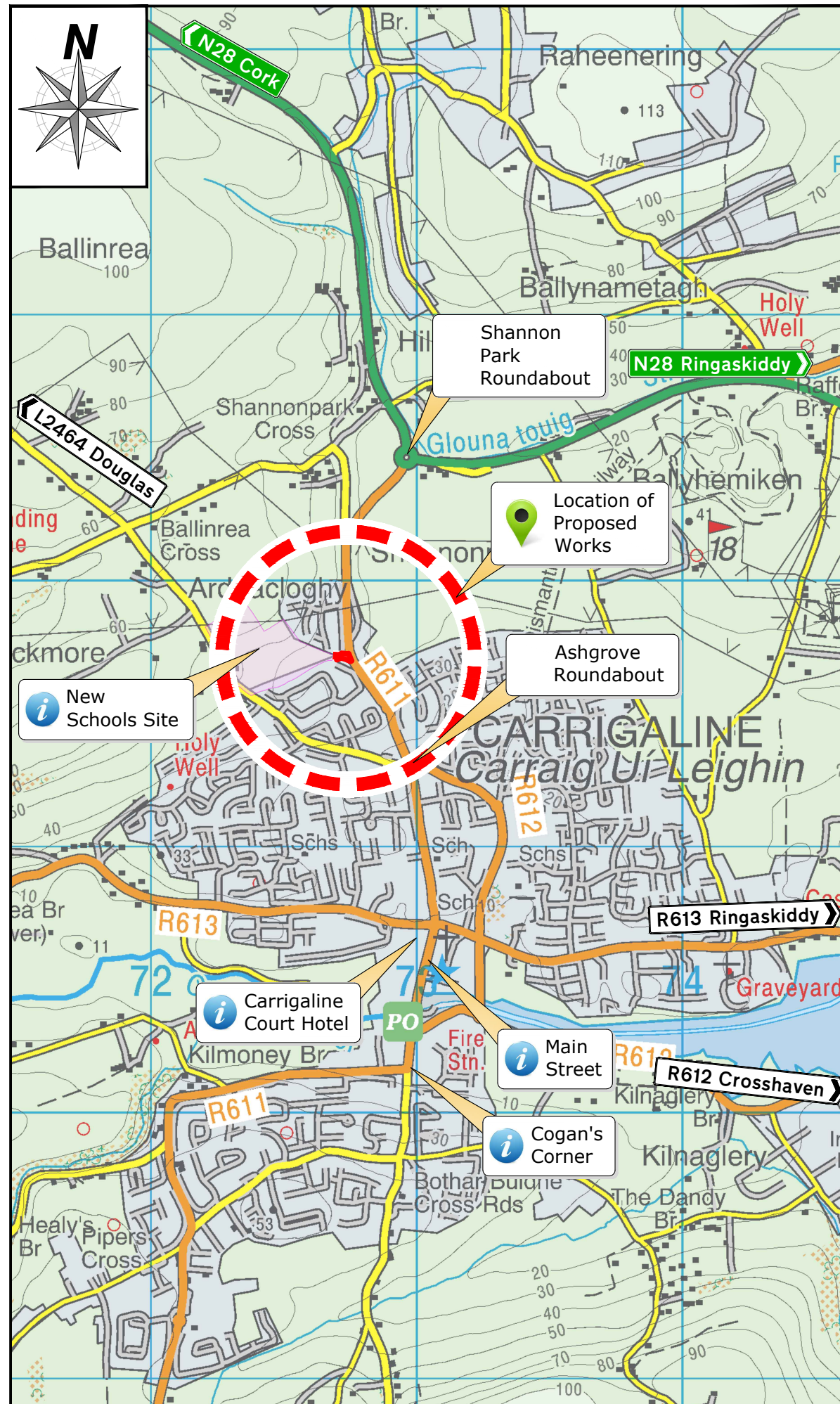
Drawings prepared pursuant to the requirements of Article 83,
Part 8 of the Planning and Development Regulations, 2001 (as amended)

January 2022

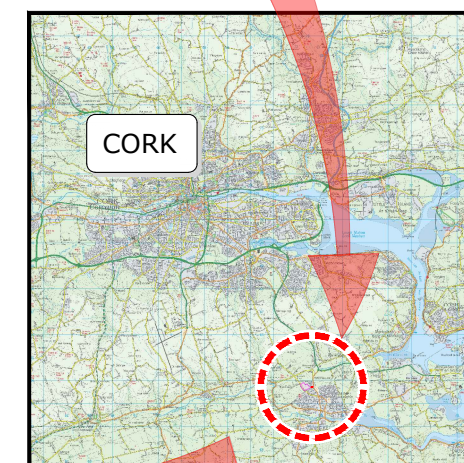
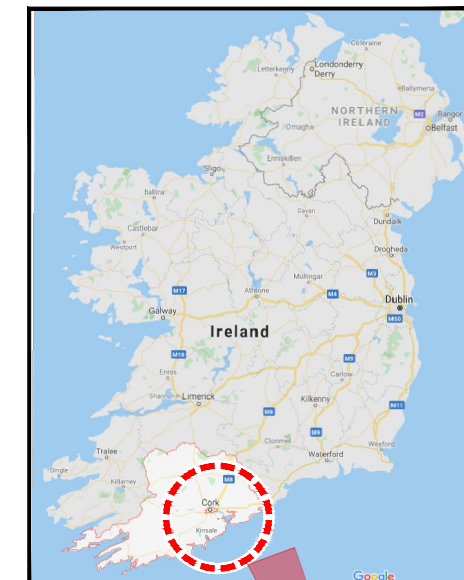
**Regional & Local Roads
Design Office**
*Floor 3, County Library Building
Carrigrohane Road, Cork, T12 K335*



Not to Scale



Not to Scale



- NOTES**
- 1 All dimensions in metres unless otherwise stated.
 - 2 Any queries to be conveyed to the CCC Road Design Office, Floor 3, County Library Building, Carrigrohane Road, Cork.
 - 3 This is a Works Requirements Drawing and is to be Read in Conjunction with Volume A Works Requirements and all other Works Requirements Drawings and Documents.

LEGEND

 Proposed Site Works Area

Rev	By	Date	Description
00	MD	18/01/2022	Part 8 Planning

Copyright
 The information on this drawing is confidential and must not be disclosed to any third party or reproduced, in whole or part, without the express written consent of Cork County Council. All drawings remain the property of Cork County Council.
 Includes Ordnance Survey Ireland data reproduced under OSI Licence number 2021/OSI_NMA_045/CorkCountyCouncil.
 Unauthorised reproduction infringes Ordnance Survey Ireland and Government of Ireland copyright. © Ordnance Survey Ireland, 2021.




CORK COUNTY COUNCIL
 Regional & Local Roads Design Office
 Floor 3
 County Library Building
 Carrigrohane Road, Cork, T12 K335.

Project:
R611 Cork Road Pedestrian Crossing & Active Travel Link to CETB Site

Drawn:
 Location Map

MD	MD	KOR	KOR	13.12.2021	NTS	A3
20 January 2022				R611-LM-01		D0
Part 8 Planning						



NOTES

All dimensions in metres unless otherwise stated.

Dimensions not to be scaled from drawing. Any queries to be conveyed to the CCC Regional & Local Road Design Office, Floor 3, County Library Building, Carrigrohane Road, Cork.

All road markings are white in colour unless noted otherwise.

The information shown on this plan is a general guide and the accuracy thereof cannot be guaranteed.

No liability is accepted for any discrepancy, omission or deviation and the actual position of services and underground plant must be established on site before any mechanical excavation is undertaken.

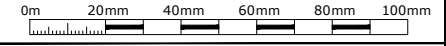

Rev	By	Date	Description
00	MD	18/01/2022	Part 8 Planning

Copyright

The information on this drawing is confidential and must not be disclosed to any third party or reproduced, in whole or in part, without the express written consent of Cork County Council. All drawings remain the property of Cork County Council.

Includes Ordnance Survey Ireland data reproduced under OSI Licence number 2022/OSI_NMA_045/ Cork County Council.

Unauthorized reproduction infringes Ordnance Survey Ireland and Government of Ireland copyright. © Ordnance Survey Ireland, year 2022.

CORK COUNTY COUNCIL
Regional & Local Roads Design Office
Floor 3
County Library Building
Carrigrohane Road, Cork, T12 K335.

Project: **R611 Cork Road Pedestrian Crossing & Active Travel Link to CETB Site**

Title: **Proposed Extents of the Scheme**

E:\Projects\R611 Cork Road Crossing & Active Travel Link to CETB Site, Carrigrohane\Drawings\R611-SA-01_D0.dwg			
MD	MD	**	**
20 January 2022		20.01.2022	1: 2500
Part 8 Planning		R611-SA-01	D0

Pedestrian Links

This drawing shows schematic of the existing pedestrian links and highlights the requirement for the proposed pedestrian link (in red).

NOTES

- All dimensions in metres unless otherwise stated.
- Dimensions not to be scaled from drawing. Any queries to be conveyed to the CCC Regional & Local Roads Design Office.
- The information shown on this plan is a general guide and the accuracy thereof cannot be guaranteed. No liability is accepted for any discrepancy, omission or deviation and the actual position of services and underground plant must be established on site before any mechanical excavation is undertaken.

LEGEND

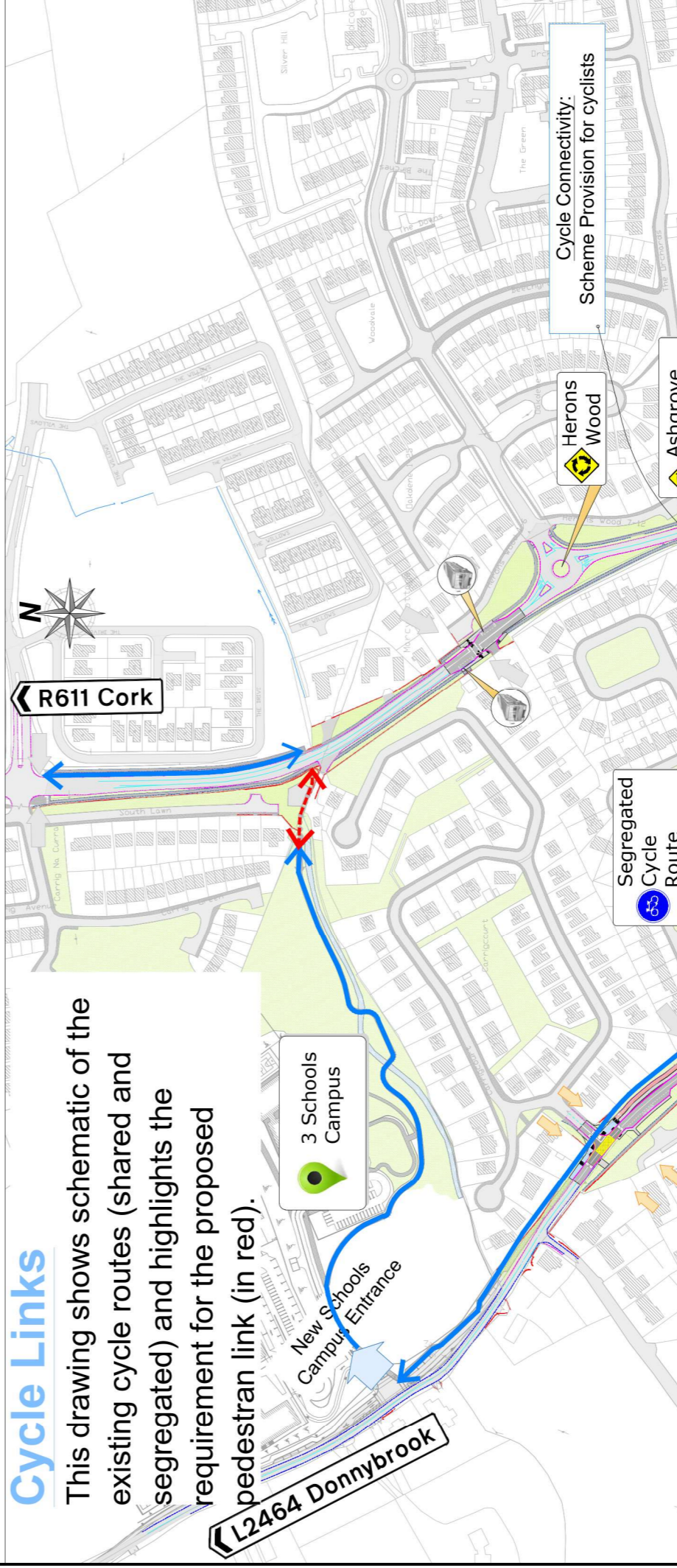
- Proposed Controlled Pedestrian Crossing
- Proposed Uncontrolled Pedestrian Crossing
- Cycling Connection Routes
- Walking Connection Routes
- Walking / Cycling Connection Routes Required
- Roundabout
- Existing Bus Stop



Pedestrian Footpath Connectivity:
Scheme Provision for improved pedestrian links

Cycle Links

This drawing shows schematic of the existing cycle routes (shared and segregated) and highlights the requirement for the proposed pedestrian link (in red).



Cycle Connectivity:
Scheme Provision for cyclists

0m 20mm 40mm 60mm 80mm 100mm

© Copyright
The information on this drawing is confidential and must not be disclosed to any third party or reproduced, in whole or part, without the express written consent of Cork County Council. Includes Ordnance Survey Ireland data reproduced under OSL Licence number 2022/056. PMA 0452/Cork County Council. Copyright © Ordnance Survey Ireland and Government of Ireland 2022.

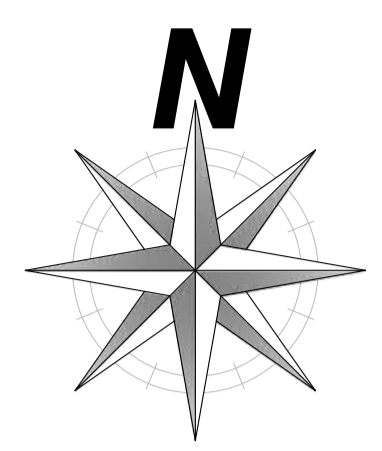
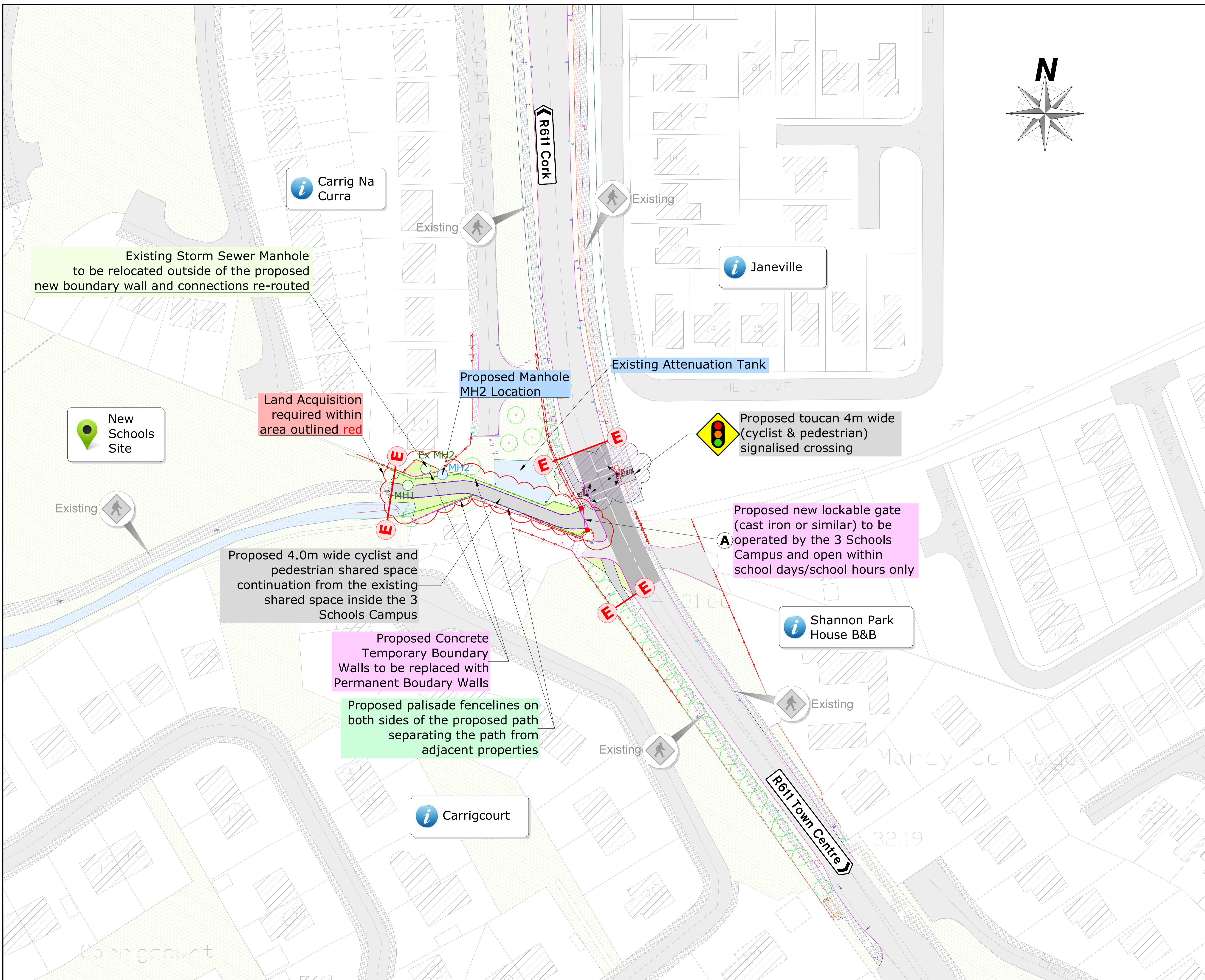
Rev	Date	Description
MD	18/01/2022	Part 8 Planning

CORK COUNTY COUNCIL
Regional & Local Roads Design Office
County Buildings
Carrigrohane Road, Cork, T12 K335.

R611 Cork Road Pedestrian Crossing & Active Travel Link to CETB Site

Walking and Cycling Connections Schematic Plan Layout

20 January 2022 1:2000 A1
Part 8 Planning R611-EF-01 D0



- NOTES**
- 1 All dimensions in metres unless otherwise stated.
 - 2 Dimensions not to be scaled from drawing. Any queries to be conveyed to the CCC Regional & Local Road Design Office, Floor 3, County Library Building, Carrigrohane Road, Cork, T12 K335.
 - 3 The information shown on this plan is a general guide and the accuracy thereof cannot be guaranteed. No liability is accepted for any discrepancy, omission or deviation and the actual position of services and underground plant must be established on site before any mechanical excavation is undertaken.

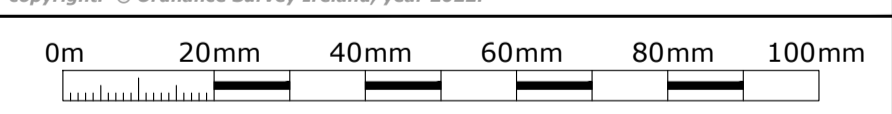

- LEGEND**
- Existing road
 - Existing footpath
 - Existing green area
 - Existing boundary wall
 - Proposed boundary wall
 - Proposed netted/chainlink/palisade fence
 - Proposed Gate to be operated by the School
 - Proposed kerbline
 - Proposed Pencil Kerb
 - Proposed footpath
 - Proposed green area
 - Extent of proposed scheme

A Example Gate Image A
FOR ILLUSTRATION PURPOSES ONLY



Rev	By	Date	Description
0	MD	18/01/2022	Part 8 Planning

© Copyright
The information on this drawing is confidential and must not be disclosed to any third party or reproduced, in whole or part, without the express written consent of Cork County Council. All drawings remain the property of Cork County Council. Includes Ordnance Survey Ireland data reproduced under OSI Licence number 2022-OSI-NMA-0457/Cork County Council. Unauthorised reproduction infringes Ordnance Survey Ireland and Government of Ireland copyright. © Ordnance Survey Ireland, year 2022.

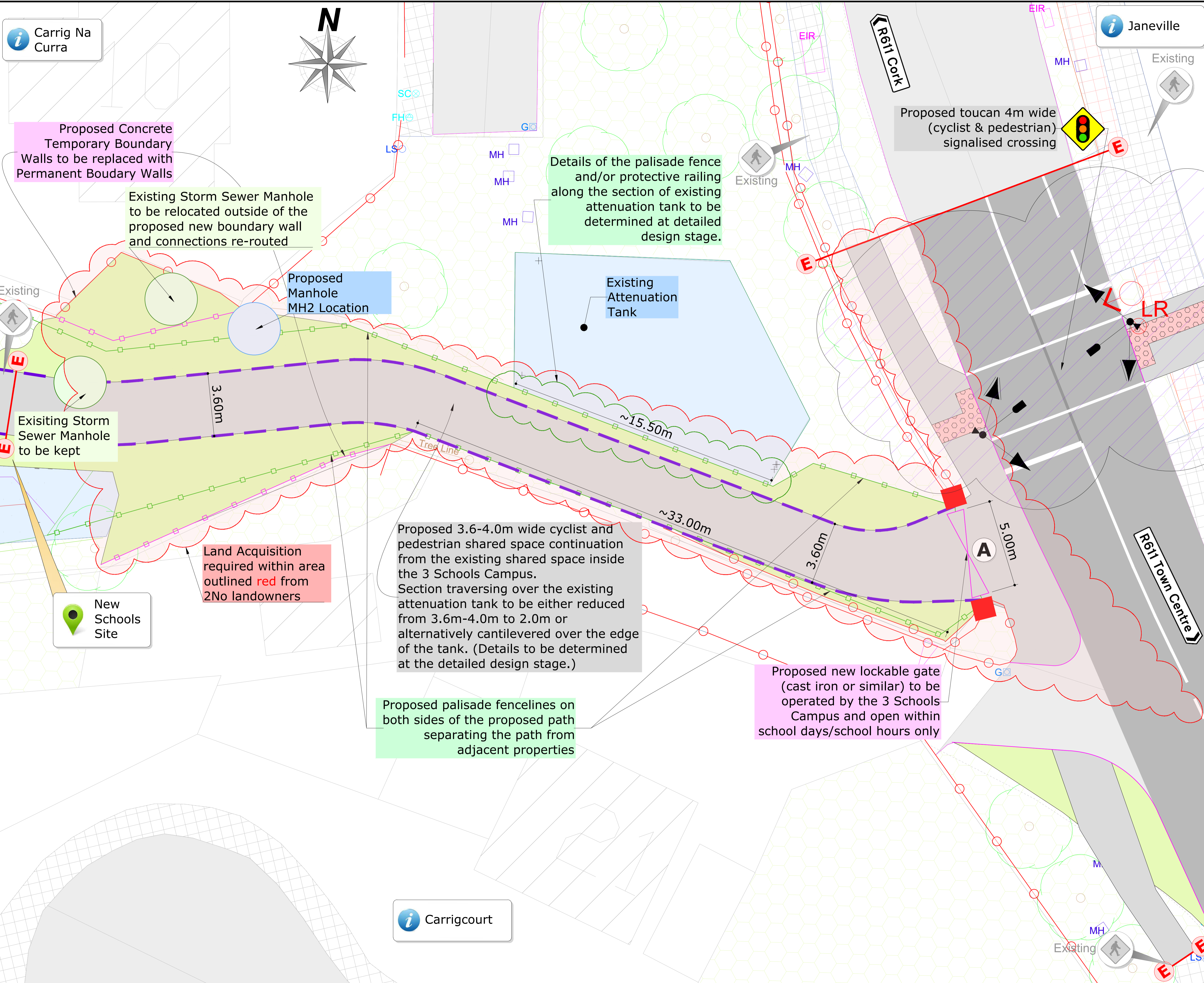



CORK COUNTY COUNCIL
Regional & Local Roads Design Office
Floor 3
County Library Building,
Carrigrohane Road, Cork, T12 K335


R611 Cork Road Pedestrian Crossing & Active Travel Link to CETB Site

Title: Proposed Layout Plan

Designed: MD	Drawn: MD	Checked: **	Approved: **	Issue Date: 20.01.2022	Scale: 1: 500	Sheet Size: A1
Date: 20 January 2022	Project No: R611 - LA - 01			Drawing No: D0		



Carrig Na Curra



Janeville

Carrigcourt

- NOTES**
- All dimensions in metres unless otherwise stated.
 - Dimensions not to be scaled from drawing. Any queries to be conveyed to the CCC Regional & Local Road Design Office, Floor 3, County Library Building, Carrigrohane Road, Cork, T12 K335.
 - The information shown on this plan is a general guide and the accuracy thereof cannot be guaranteed. No liability is accepted for any discrepancy, omission or deviation and the actual position of services and underground plant must be established on site before any mechanical excavation is undertaken.

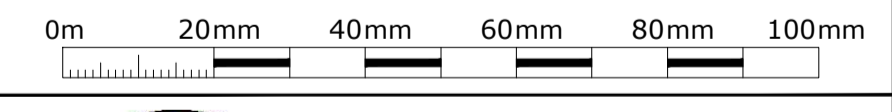
- LEGEND**
- Existing road
 - Existing footpath
 - Existing green area
 - Existing boundary wall
 - Proposed boundary wall
 - Proposed netted/chainlink/palisade fence
 - Proposed Gate to be operated by the School
 - Proposed kerbline
 - Proposed Pencil Kerb
 - Proposed footpath
 - Proposed green area
 - Extent of proposed scheme

A Example Gate Image A
FOR ILLUSTRATION PURPOSES ONLY



Rev	By	Date	Description
D0	MD	26/01/2022	Part 8 Planning

© Copyright
The information on this drawing is confidential and must not be disclosed to any third party or reproduced, in whole or part, without the express written consent of Cork County Council. All drawings remain the property of Cork County Council. Includes Ordnance Survey Ireland data reproduced under OSI Licence number 2022/OSI_NMA_0457/Cork County Council. Unauthorised reproduction infringes Ordnance Survey Ireland and Government of Ireland copyright. © Ordnance Survey Ireland, year 2022.



CORK COUNTY COUNCIL
Regional & Local Roads Design Office
Floor 3
County Library Building,
Carrigrohane Road, Cork, T12 K335

R611 Cork Road Pedestrian Crossing & Active Travel Link to CETB Site

Proposed Layout Plan

Drawn	Checked	Approved	Issue Date	Scale	Sheet No.
MD	MD	**	20.01.2022	1:100	A1

26 January 2022

Part 8 Planning

R611 - LA -02 D0