

# Cork County Council



**DISPLAY COPY  
DO NOT REMOVE**

## R605 Ship-Pool Bends Improvement Scheme

### **PART 8 PLANNING**

#### APPENDIX D

Drawings prepared pursuant to the requirements of Article 83,  
Part 8 of the Planning and Development Regulations, 2001 (as amended)

**January 2022**

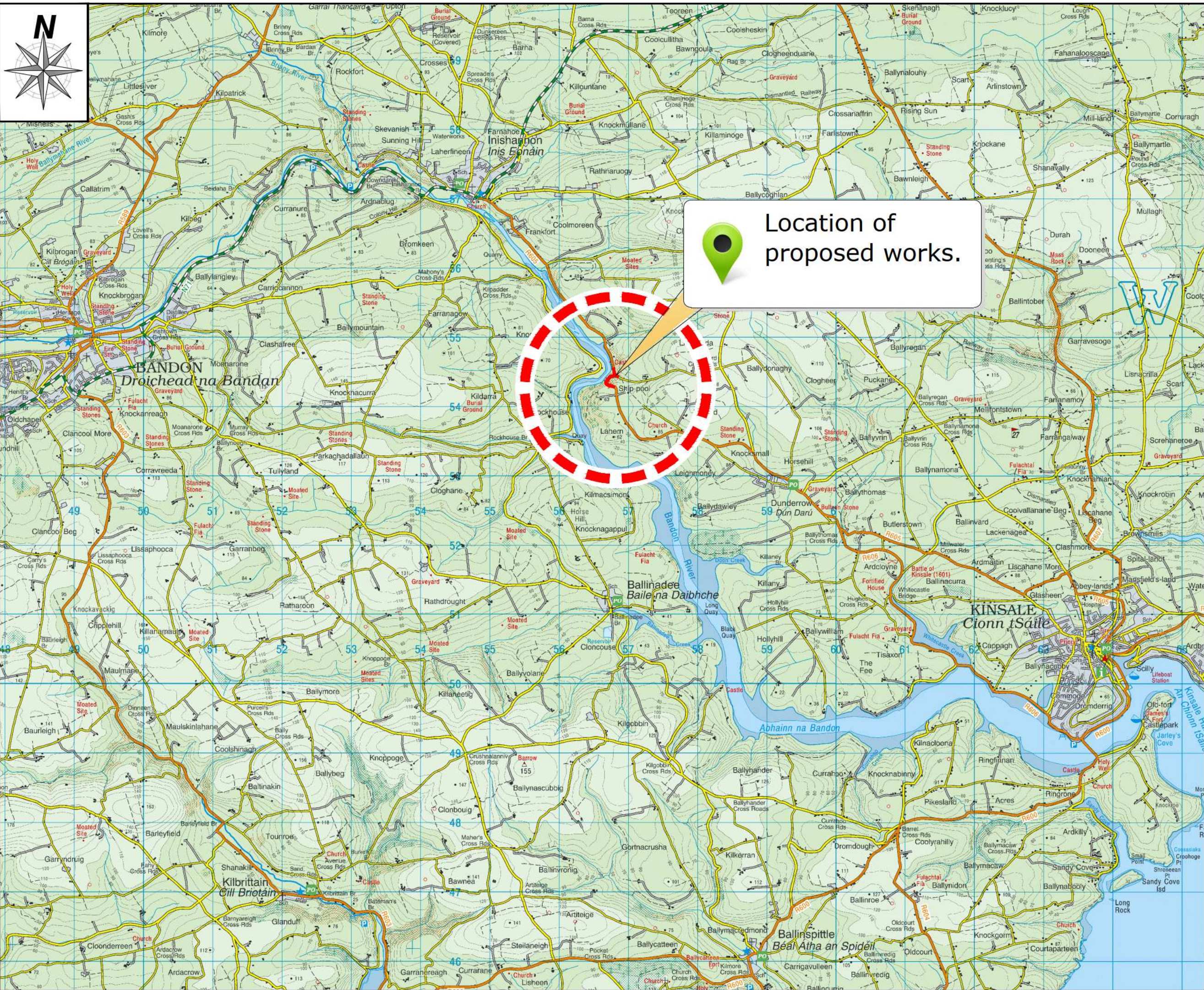
**Regional & Local Roads  
Design Office**  
*Floor 3, County Library Building  
Carrigrohane Road, Cork, T12 K335*

R605 Ship-Pool Bends Improvement Scheme

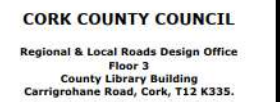
PART 8 PLANNING

Sheet List Table	
Sheet Number	Sheet Title
R605 Part 8 Planning	
--	R605 Cover Sheet
--	R605 Drawings Schedule
R605 Part 8 Planning: Location Map	
01	R605-LM-01_D0
02	R605-LM-02_D0
01	R605-SE-01_D0
R605 Part 8 Planning: R605 Proposed Layout Plan	
01	R605-LA-01_D0
02	R605-LA-02_D0
R605 Part 8 Planning: R605 Indicative Cross Section	
01	R605-CS-01_D0





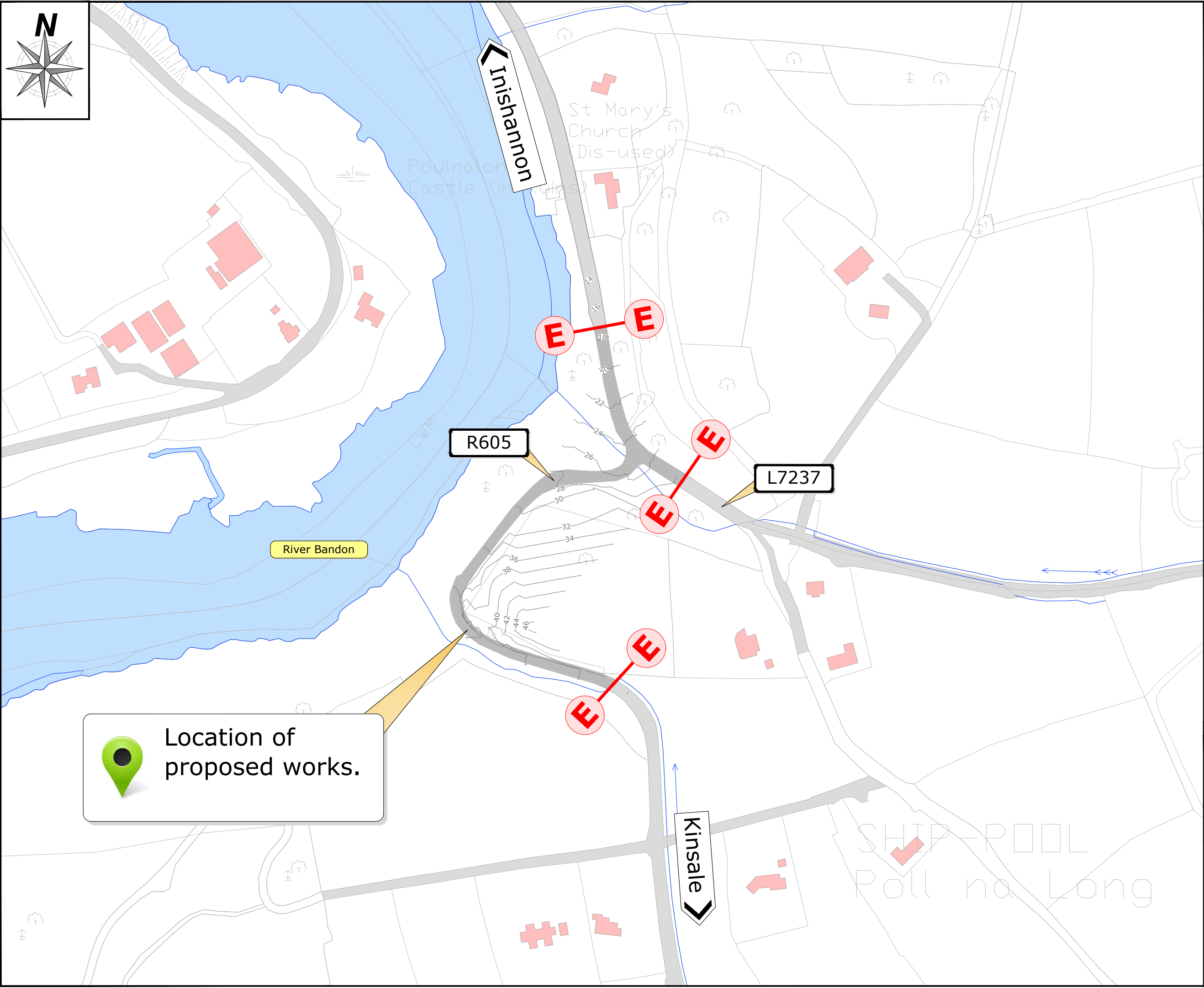
**© Copyright**  
The information on this drawing is confidential and must not be disclosed to any third party or reproduced, in whole or in part, without the express written consent of Cork County Council.  
All drawings remain the property of Cork County Council.  
Includes Ordnance Survey Ireland data reproduced under OSI Licence number 2022/OSI\_NMA\_043/Cork County Council.  
Unauthorised reproduction infringes Ordnance Survey Ireland and Government of Ireland copyright. © Ordnance Survey Ireland, year 2022.



Location Map - Discovery Series  
Sheet 1 of 2

File Path: \\zsf05dept02\proj\B605 Ship-pool, Intermediate\Braweg\B605 Part 8\B605-LM-01_00.dwg						
Project	Location	Contract	Accession	Issue Date	Scale	Sheet Size
MD	MD	BL	BL	13.12.2021	1: 50000	A3
Date: 24 January 2022				R605-LM-01		D0
<b>Part 8 Planning</b>						





DO	MD	24/01/2022	Part 8 Planning
Rev	By	Date	Description
<b>© Copyright</b> The information on this drawing is confidential and must not be disclosed to any third party or reproduced, in whole or part, without the express written consent of Cork County Council. All drawings remain the property of Cork County Council. Includes Ordnance Survey Ireland data reproduced under OSI Licence number 2022/OSI_NHA_045/Cork County Council. Unauthorised reproduction infringes Ordnance Survey Ireland and Government of Ireland copyright. © Ordnance Survey Ireland, year 2022.			



**CORK COUNTY COUNCIL**  
Regional & Local Roads Design Office  
Floor 3  
County Library Building  
Carrigrohane Road, Cork, T12 K335.

Project: **R605 Ship-Pool Bends Improvement Scheme**

Title: **Location Map - Ordnance Survey Sheet 2 of 2**

MD	MD	BL	BL	13.12.2021	1: 2500	A3
24 January 2022				R605-LM-02		D0
Part 8 Planning						





**NOTES**

All dimensions in metres unless otherwise stated.


Dimensions not to be scaled from drawing. Any queries to be conveyed to the CCC Regional & Local Road Design Office, Floor 3, County Library Building, Carrigrohane Road, Cork.


All road markings are white in colour unless noted otherwise.

The information shown on this plan is a general guide and the accuracy thereof cannot be guaranteed.

No liability is accepted for any discrepancy, omission or deviation and the actual position of services and underground plant must be established on site before any mechanical excavation is undertaken.

DO	MD	24/01/2022	Part 8 Planning
Rev	By	Date	Description
<b>© Copyright</b> The information on this drawing is confidential and must not be disclosed to any third party or reproduced, in whole or part, without the express written consent of Cork County Council. All drawings remain the property of Cork County Council. Includes Ordnance Survey Ireland data reproduced under OSI Licence number 2022/OSI_NMA_P45/Cork County Council. Unauthorized reproduction infringes Ordnance Survey Ireland and Government of Ireland copyright. © Ordnance Survey Ireland, year 2022.			





**CORK COUNTY COUNCIL**  
Regional & Local Roads Design Office  
Floor 3  
County Library Building  
Carrigrohane Road, Cork.

Project: **R605 Ship-Pool Bends Improvement Scheme**

Title: **Proposed Extents of the Scheme**

E:\Project\R605 Ship-Pool, Innishannon\Drawings\R605-SE-01_00.dwg					
MD	MD	**	**	24.01.2022	1: 1000
24 January 2022				A3	
Part 8 Planning				R605-SE-01	D0



## River Bandon

**Innishannon**

**E**

**E**

R605

Ch. 100m

Ch. 150m

Ch. 200m



R605-LP-02

Existing Stone Wall (light red)  
to be relocated to the indicative  
location (black)

Existing Arched Stone Culvert  
to be extended over an  
approx. distance of 6.5m (light  
blue)

L7237

139.500

Precast  
Concrete  
Headwall

- Road Widening (Full road construction)

Existing Telecom Pole  
to be relocated

- Proposed filter drain

## NOTES

All dimensions in metres unless otherwise stated.  
Dimensions not to be scaled from drawing. Any queries to be conveyed to the CCC Road Design Office, Innismore, Ballinacolly.  
All road markings are white in colour unless noted otherwise.  
The information shown on this plan is a general guide and the accuracy thereof cannot be guaranteed.  
No liability is accepted for any discrepancy, omission or deviation and the actual position of services and underground plant must be established on site before any mechanical excavation is undertaken.

### LEGEND

- 
- Existing road edge
- Existing bottom of bank
- Existing ditch
- Existing stone wall
- Existing rock face
- Existing road
- Existing green area
- Proposed carriageway mill & overlay
- Proposed carriageway widening
- Proposed verge
- Proposed embankment/green area
- Proposed timber post and rail fence
- Proposed 300mm Ø filter drain as per CC-SCD-00520, Type K with geotextile membrane to top face only. Pipe to be half perforated thermoplastic.
- Extent of proposed scheme


D0	MD	24/01/2022	Part 8 Planning
<b>Rev</b>	<b>By</b>	<b>Date</b>	<b>Description</b>

© Copyright

The information on this drawing is confidential and must not be disclosed to any third party or reproduced, in whole or part, without the express written consent of Cork County Council. All drawings remain the property of Cork County Council.

Includes Ordnance Survey Ireland data reproduced under OSI Licence number: 2022/OSI\_NHA\_045/ Cork County Council.

Unauthorised reproduction infringes Ordnance Survey Ireland and Government of Ireland copyright. © Ordnance Survey Ireland, year 2022.



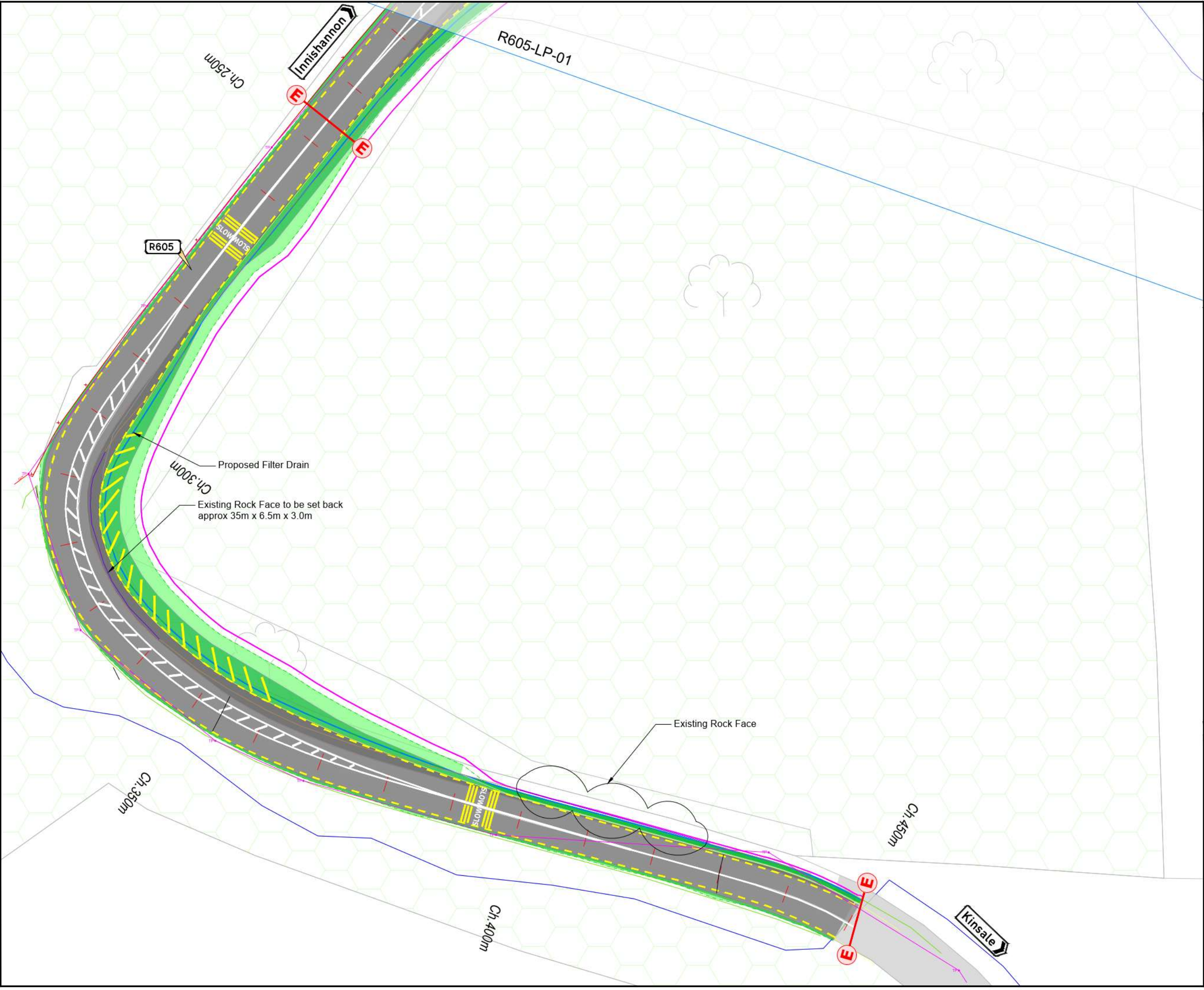
**CORK COUNTY COUNCIL**  
Regional & Local Roads Design Office  
Floor 3  
County Library Building  
Carrigrohane Road, Cork, T12 K335.

### R605 Ship-Pool Bends Improvement Scheme

R605 Proposed Layout Plan  
Sheet 01 of 02

Project:R605 Shop-plot, Israhannan(Drawing:R605 Part:R605-LA-01, DO.dwg)									
Project	Client	Location	Project	Issue Date	Scale	Sheet Size			
MD	MD	BL	BL	24.01.2022	1: 500	A3			
24 January 2022				R605 - LA -01			DO		
Part 8 Planning									





**NOTES**

All dimensions in metres unless otherwise stated.

Dimensions not to be scaled from drawing. Any queries to be conveyed to the CCC Road Design Office, Innishmore, Ballincollig.

All road markings are white in colour unless noted otherwise.

The information shown on this plan is a general guide and the accuracy thereof cannot be guaranteed.

No liability is accepted for any discrepancy, omission or deviation and the actual position of services and underground plant must be established on site before any mechanical excavation is undertaken.

**LEGEND**

- Existing road edge
- Existing bottom of bank
- Existing ditch
- Existing stone wall
- Existing rock face
- Existing road
- Existing green area
- Proposed carriageway mill & overlay
- Proposed carriageway widening
- Proposed verge
- Proposed embankment/green area
- Proposed timber post and rail fence
- Proposed 300mm Ø filter drain as per CC-SCD-00520, Type K with geotextile membrane to top face only. Pipe to be half perforated thermoplastic.
- Extent of proposed scheme

DD	MD	24/01/2022	Part 8 Planning
Rev	By	Date	Description

**© Copyright**

The information on this drawing is confidential and must not be disclosed to any third party or reproduced, in whole or part, without the express written consent of Cork County Council.

All drawings remain the property of Cork County Council.

Includes Ordnance Survey Ireland data reproduced under OSI Licence number 2022/051\_NHA\_045/ Cork County Council.

Unauthorised reproduction infringes Ordnance Survey Ireland and Government of Ireland copyright. © Ordnance Survey Ireland, year 2022.

0m20mm40mm60mm80mm100mm

**CORK COUNTY COUNCIL**

Regional & Local Roads Design Office  
Floor 3  
County Library Building  
Carrigrohane Road, Cork, T12 K335.

PROJECT:

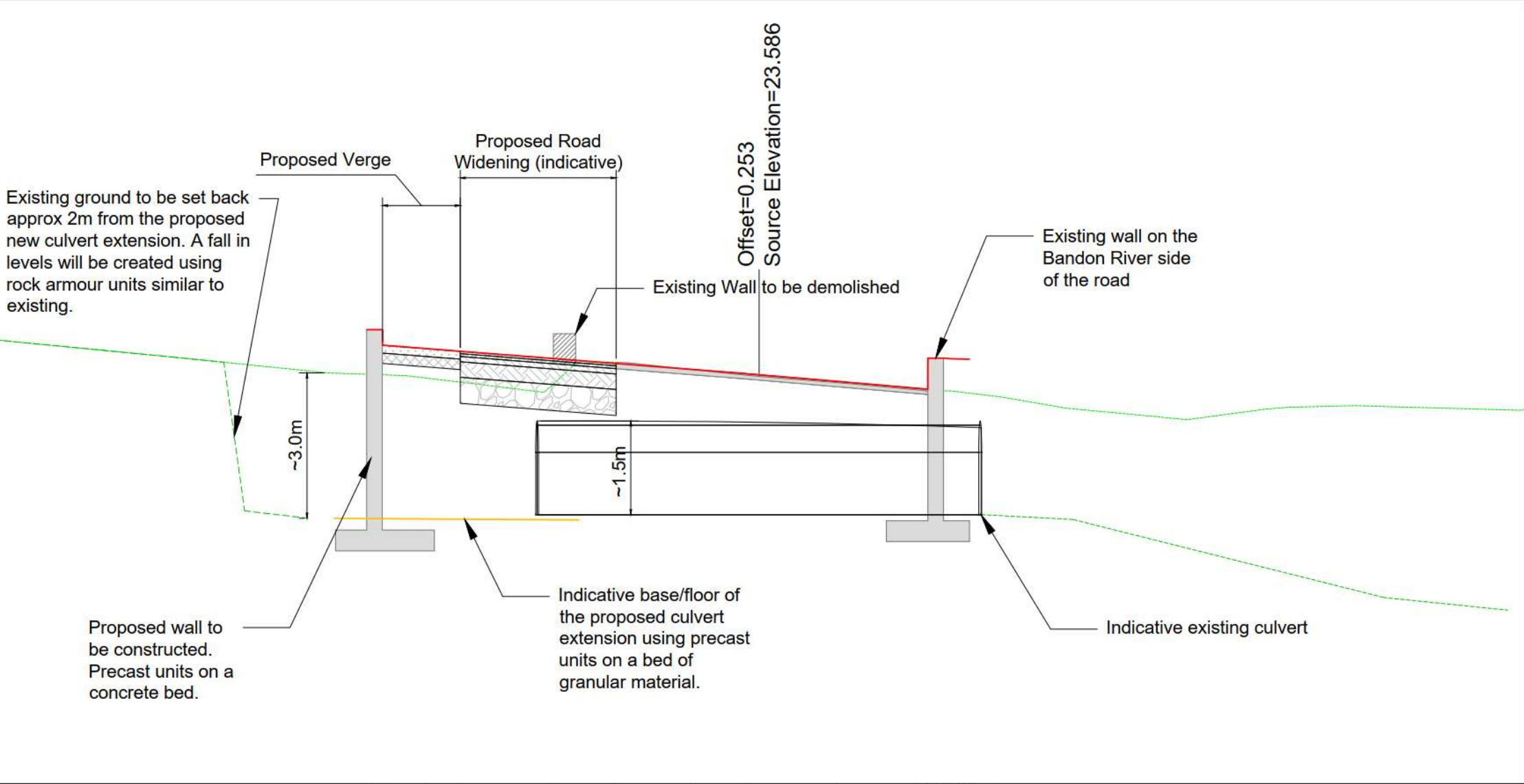
**R605 Ship-Pool Bends Improvement Scheme**

TITLE:

**R605 Proposed Layout Plan  
Sheet 02 of 02**


MD	MD	BL	BL	24.01.2022	1: 500	A3
24 January 2022					R605 - LA -02	D0
Part 8 Planning						





Proposed Levels	26.246	25.946	25.881	25.829	25.695	25.594	25.482	25.398	25.250	25.098	25.698	25.681	25.678
Offsets	-7.296	-6.996	-6.158	-5.496	-3.771	-2.497	-1.064	0.000	1.755	3.501	3.801	4.110	4.301
Existing Levels	25.387	25.377	25.314	25.234	25.145	25.617	25.479	25.370	25.226	25.062	25.068	25.046	25.023
Level Difference	0.859	0.569	0.567	0.595	0.550	-0.023	0.003	0.028	0.025	0.037	0.630	0.635	0.654

Chainage 139.500



**NOTES**

All dimensions in metres unless otherwise stated.  
Dimensions not to be scaled from drawing. Any queries to be conveyed to the CCC Road Design Office, Innishmore, Ballincollig.  
All road markings are white in colour unless noted otherwise.  
The information shown on this plan is a general guide and the accuracy thereof cannot be guaranteed.  
No liability is accepted for any discrepancy, omission or deviation and the actual position of services and underground plant must be established on site before any mechanical excavation is undertaken.



DO	MD	24/01/2022	Part 8 Planning
Rev	By	Date	Description
© Copyright			
The information on this drawing is confidential and must not be disclosed to any third party or reproduced, in whole or part, without the express written consent of Cork County Council. All drawings remain the property of Cork County Council.			
Includes Ordnance Survey Ireland data reproduced under OSI Licence number 2022/OSI_NNA_045/ Cork County Council. Unauthorised reproduction infringes Ordnance Survey Ireland and Government of Ireland copyright. © Ordnance Survey Ireland, year 2022.			
0m 20mm 40mm 60mm 80mm 100mm			
<b>CORK COUNTY COUNCIL</b>			
Regional & Local Roads Design Office			
Floor 3			
County Library Building			
Carrigrohane Road, Cork.			
Project:			
<b>R605 Ship-Pool Bends Improvement Scheme</b>			
Title:			
<b>R605 Indicative Cross Section</b>			
File Path: E:\Projects\R605 Ship-Pool, Innishmore\Drawings\0001 Part 8 R605-LA-01_00.dwg			
MD	MD	**	**
24 January 2022	04.06.2019	1: 100	A3
Part 8 Planning		R605-CS-01	DO