








Sheet 3 - Drg. 6615-368

Sheet 4 - Drg. 6615-369

Sheet 3 - Site survey
 Ordnance Survey Ireland (OSI) and Cork County Council Topographical Survey

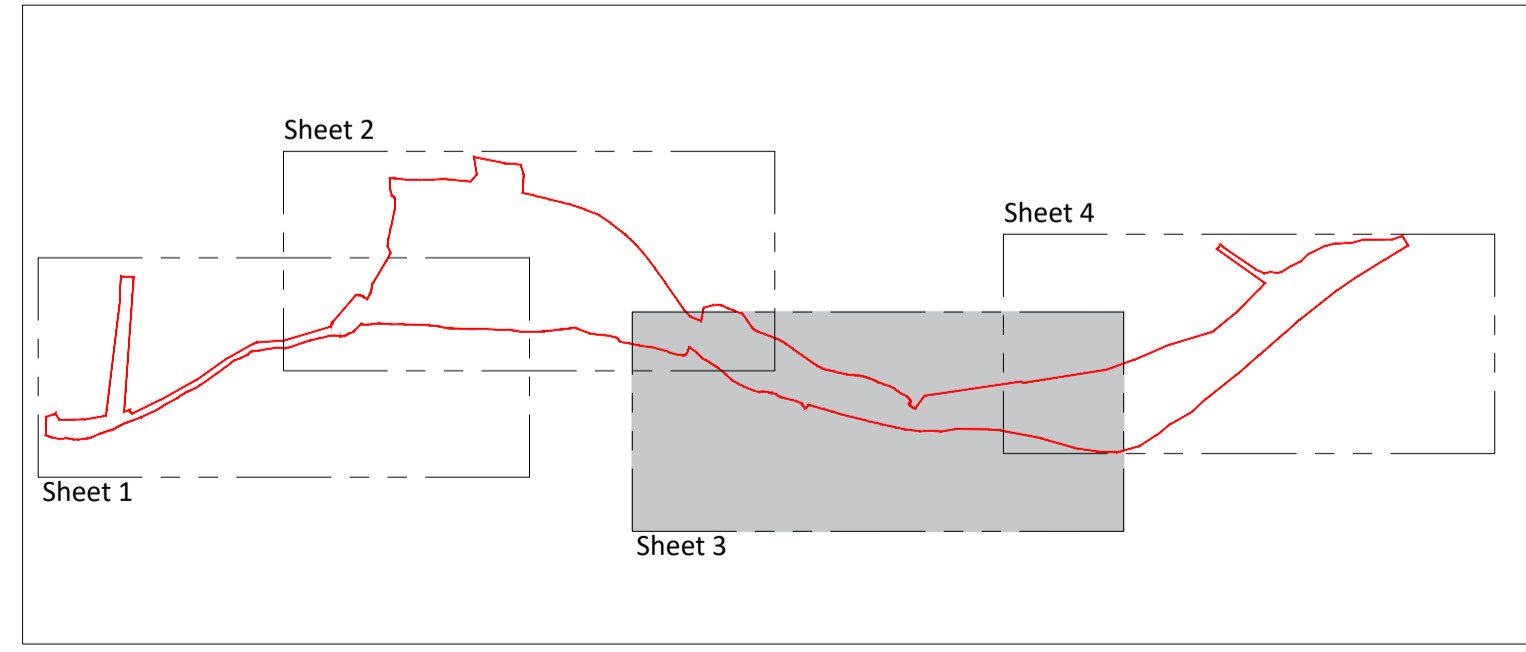
Legend

-  Application Area
-  Trees
-  River/stream
-  Buildings
-  Paths
-  Contours
-  Blackwater (Munster) Special Area of Conservation (SAC) Source NPWS (2021)

Notes

- 1 All X/Eastings, Y/Northings are relative to Irish Transverse Mercator (ITM) coordinate system.
- 2 All levels are related to Ordnance Datum at Malin Head.
- 3 All X/Eastings, Y/Northings and Z/Levels are in metres (m).
- 4 All survey control points are marked on the ground using a "Survey Point" nail.
- 5 This topographical survey was carried out in 2019-2020
- 6 This survey information is intended for the sole use of Cork County Council. Cork County Council does not accept responsibility for any discrepancies or omissions if the information is to be used by third parties.

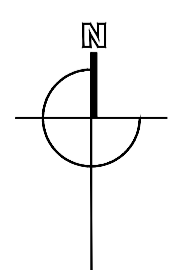
Key Plan



Rev	Date	Drawn	Checked	Description
00	30/04/2021	AK	DB	Planning

Notes	

COPYRIGHT © ALL RIGHTS RESERVED.
 THIS WORK IS COPYRIGHT AND CANNOT BE REPRODUCED OR COPIED IN ANY FORM WITHOUT THE WRITTEN PERMISSION OF THE ORIGINATOR.
 DO NOT SCALE FROM THIS DRAWING. WORK ONLY FROM MEASURED DIMENSIONS.
 THIS DRAWING TO BE READ IN CONJUNCTION WITH RELEVANT CONSULTANT'S DRAWINGS.



Ordnance Survey Ireland Licence No AR 0001319
 © Ordnance Survey Ireland/Government of Ireland

Project Mallow Town Park Proposed Improvement Works		Project No. 6615	
Dwg: Site Survey Sheet 3 of 4		Drawing No. 368	Rev. 00
Scales 1:1,000 @ A1	Status PLANNING	Date 30/04/2021	
Penrose Wharf Business Centre, Penrose Wharf, Cork Tel: +353(0) 21 242 8620		Dm. Chd. Passed AK DB	

