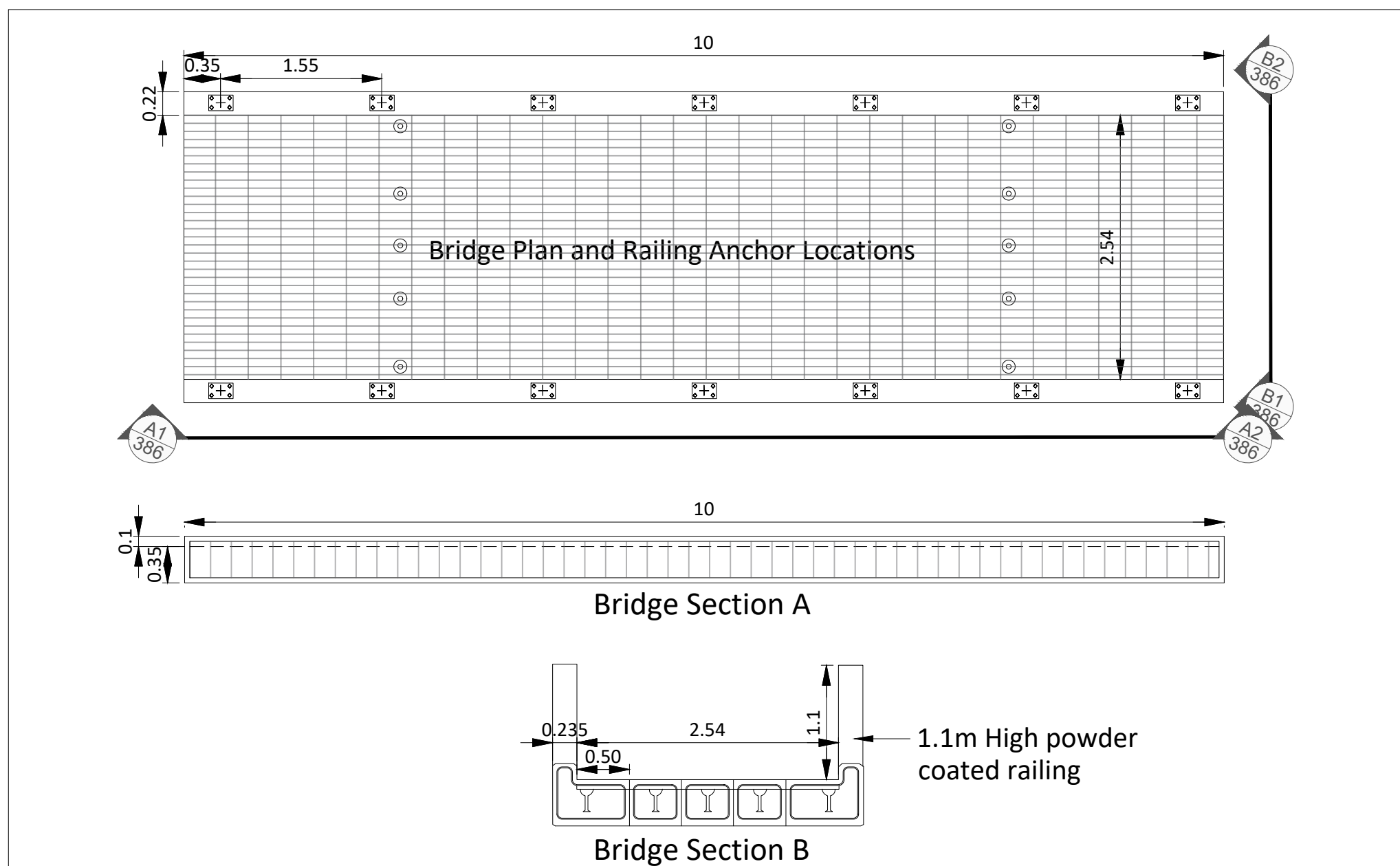
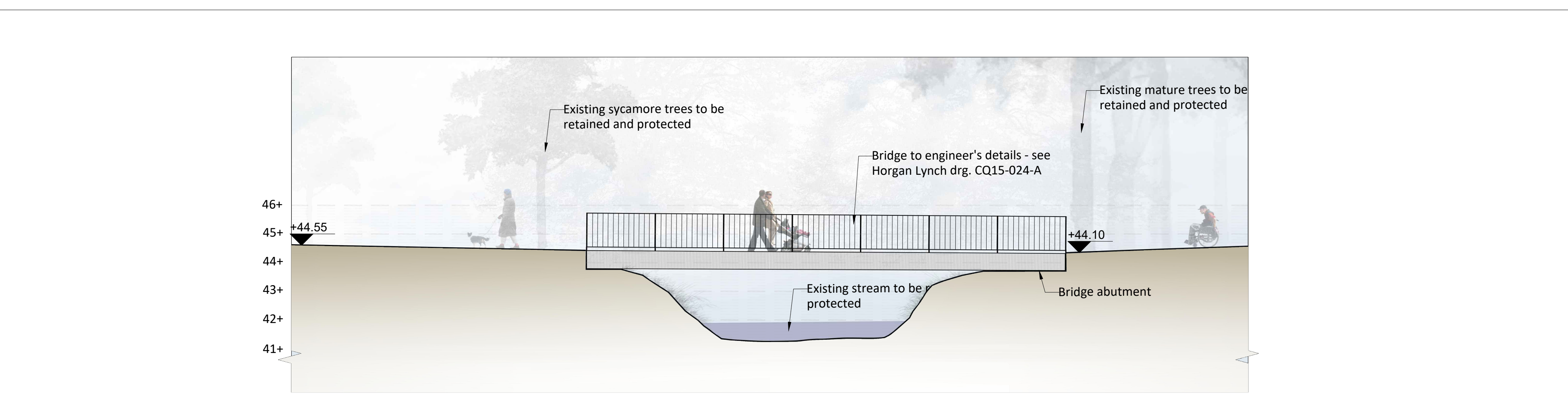


**LEGEND:**

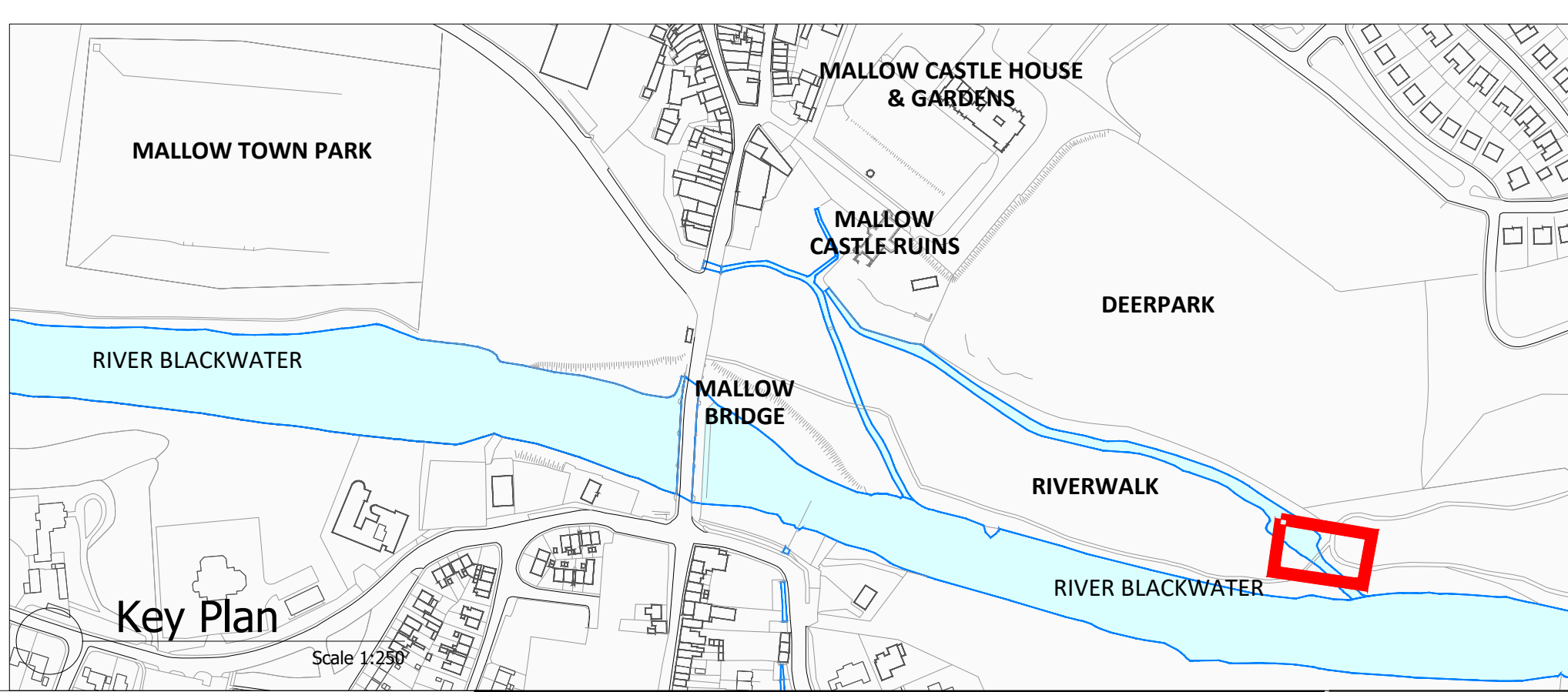
- Existing vegetation to be retained and protected
- Existing stream
- Existing Sycamore trees to be retained and protected
- Existing embankment
- Existing grassed areas
- x45.34 Existing levels
- Existing Vegetation to be removed
- Proposed elevation
- Existing footpath
- Proposed bridge



Proposed Typical Bridge Plan and Section - See Engineers's Detail  
Scale 1:50



Elevation A-A' from River Walkway to Update Bridge  
Scale 1:100



**Key Plan**  
Scale 1:250

Project	Mallow Town Park Proposed Improvement Works	Project No.	6615
Dwg.	Widened bridge at Caherduggan /Spa Glen Stream	Drawing No.	386
Rev.		Rev.	01
Scales	As Shown @ A1	Status	PLANNING
Date	30/04/2021	Drawn	AK
Checked	DB	Passed	

**BSM**  
Est. 1968

Rev	Date	Drawn	Checked	Description
01	30/04/2021	AK	DB	Issue for Planning
00	08/01/2020	LM	DB	Planning Draft

Notes

Copyright © All Rights Reserved.  
This work is copyright and cannot be reproduced or copied in any form without the written permission of the draughtsman.  
DO NOT SCALE FROM THIS DRAWING. WORK ONLY FROM FIGURED DIMENSIONS.  
THIS DRAWING IS TO BE READ IN CONJUNCTION WITH RELEVANT CONSULTANT'S DRAWINGS.

Ordnance Survey Ireland Licence No AR 0001319  
© Ordnance Survey Ireland/Government of Ireland