

Cork County Council



Proposed Traffic Calming Scheme at L2954 Carrignavar, Co Cork

Drawing Schedule

| Drawing No. | Drawing Title | Rev. | Scale | Size |
|----------------|-----------------|------|-------|------|
| L2654-LM-01_D1 | Location Map | D1 | NTS | A3 |
| L2954-LA-01_D1 | Proposed Layout | D1 | 1:250 | A1 |

Section 38

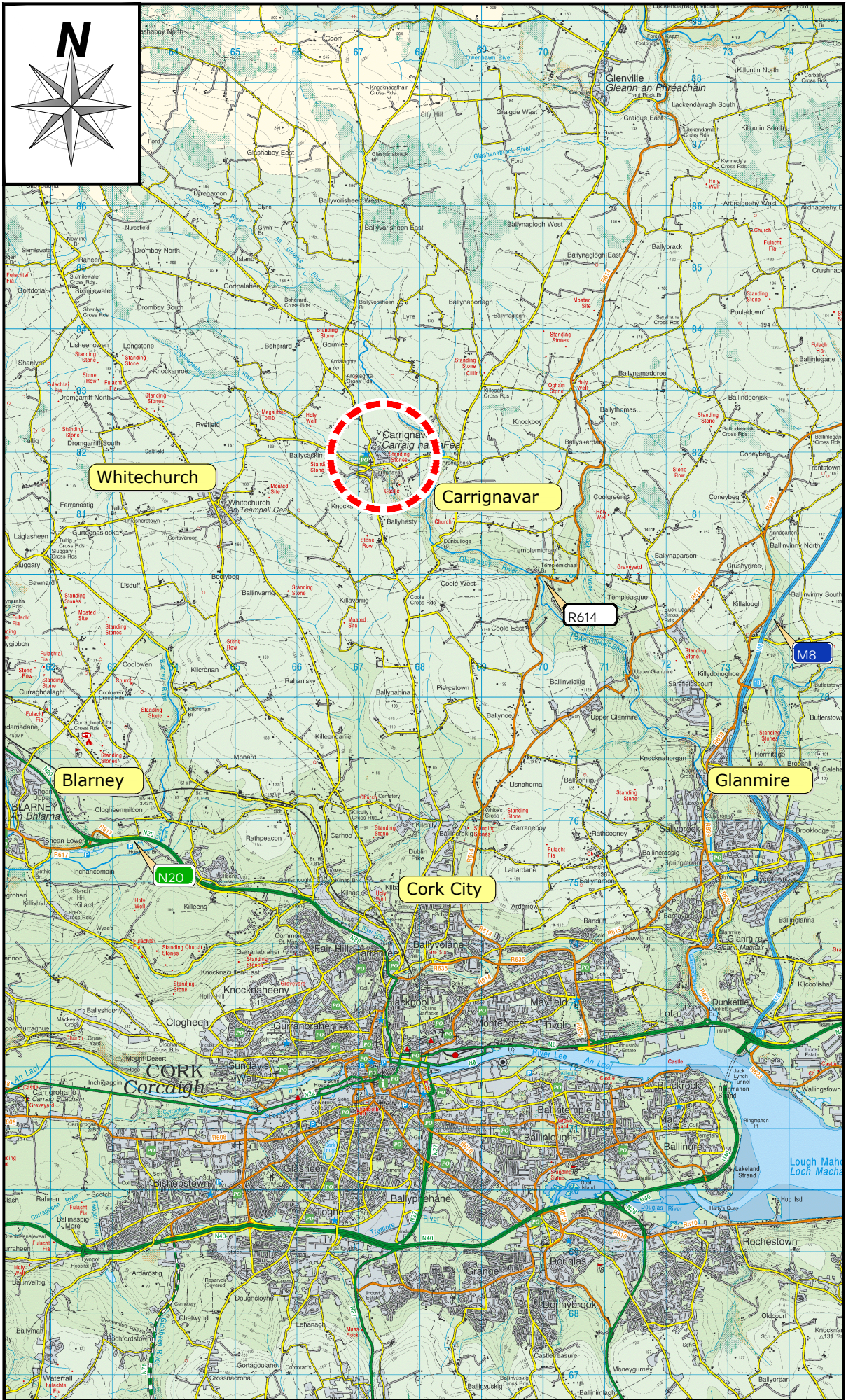
Regional & Local Road Design Office

Floor 3

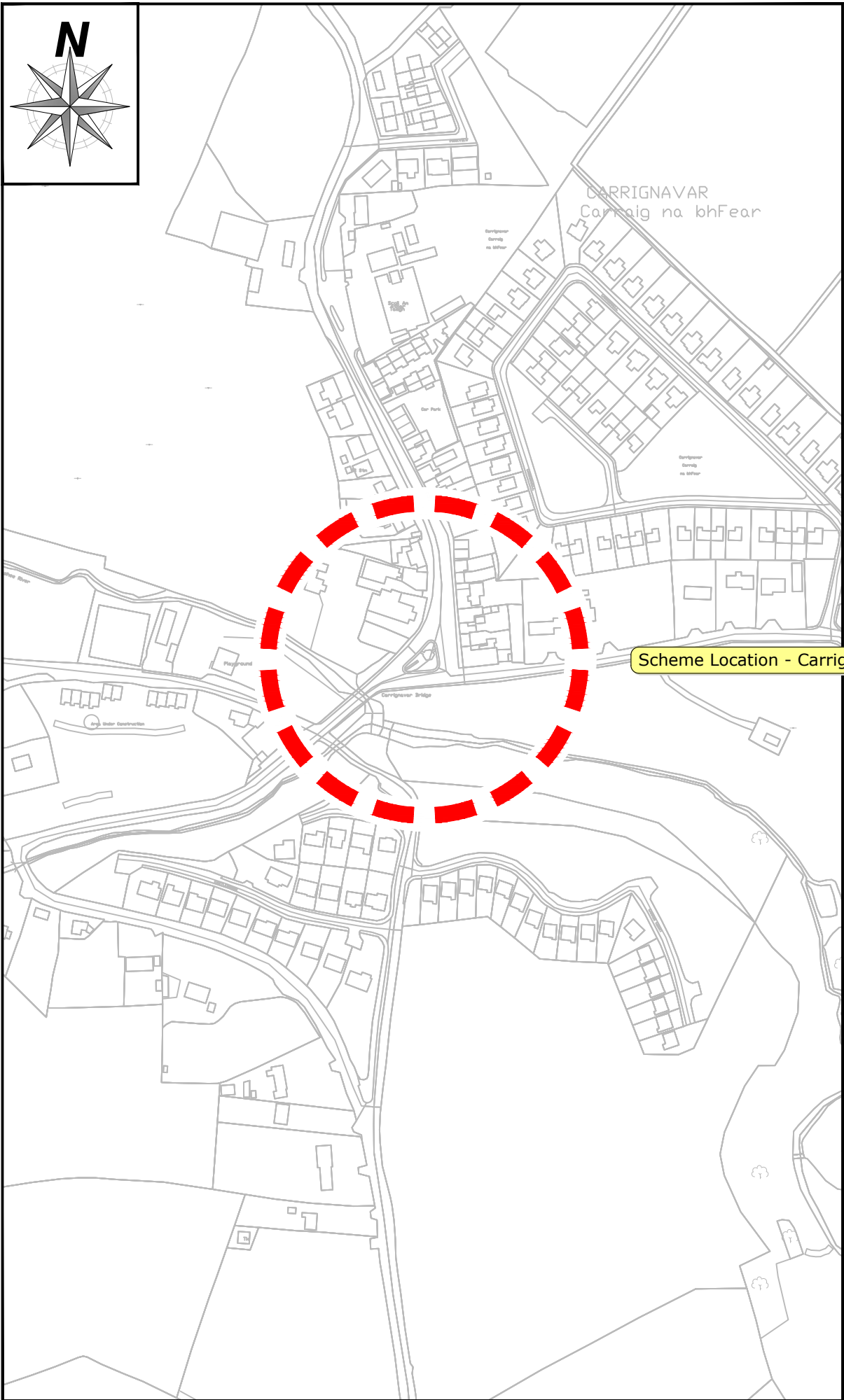
County Library Building

Carrigrohane Road, Cork, T12 K335.

May 2022

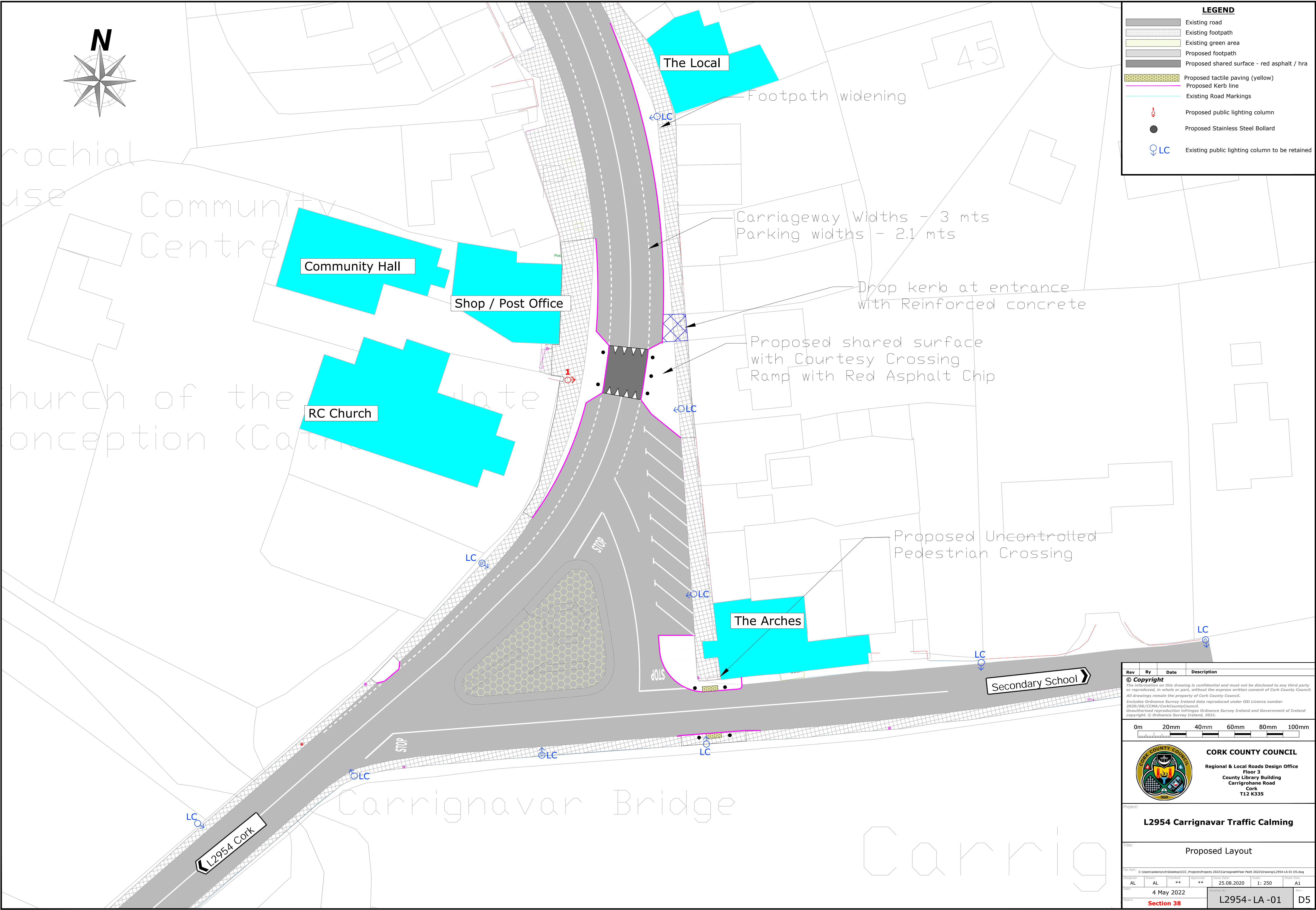


Not to Scale



Not to Scale

| Rev | By | Date | Description |
|--|-------------|--------------|---------------------------------------|
| © Copyright | | | |
| The information on this drawing is confidential and must not be disclosed to any third party or reproduced, in whole or part, without the express written consent of Cork County Council. All drawings remain the property of Cork County Council. | | | |
| Includes Ordnance Survey Ireland data reproduced under OSI Licence number 2020/OSI/NMA/045. Unauthorised reproduction infringes Ordnance Survey Ireland and Government of Ireland copyright. © Ordnance Survey Ireland, year 2021. | | | |
| 0m 10mm 20mm 30mm 40mm 50mm | | | |
| CORK COUNTY COUNCIL Regional & Local Roads Design Office Floor 3 County Library Building Carrigrohane Road Cork T12 K335 | | | |
| Project: L2954 Carrignavar Traffic Calming | | | |
| Title: Location Map | | | |
| File Path: C:\Users\jadenr\ch\Desktop\CCC_P\Projects\Projects 2021\Carrignavar\Final\KSection 38\Section 38\Drawing\L2954-LM-01.D1.dwg | | | |
| Author: AL | Checked: AL | Approved: ** | Date: 14.04.2011 Scale: NTS Sheet: A3 |
| Date: 13 July 2021 | | Section 38 | |
| | | L2954-LM-01 | |
| | | D1 | |



LEGEND

Existing road

Existing footpath

Existing green area

Proposed footpath

Proposed shared surface - red asphalt / hra

Proposed tactile paving (yellow)

Proposed Kerb line

Existing Road Markings

Proposed public lighting column

Proposed Stainless Steel Bollard

Existing public lighting column to be retained

| Rev | By | Date | Description |
|---|----|------|-------------|
| © Copyright | | | |
| The information on this drawing is confidential and must not be disclosed to any third party or reproduced, in whole or part, without the express written consent of Cork County Council. | | | |
| All drawings remain the property of Cork County Council. | | | |
| Includes Ordnance Survey Ireland data reproduced under OSI Licence number 2020/06/CCMA/CorkCountyCouncil. | | | |
| Unauthorised reproduction infringes Ordnance Survey Ireland and Government of Ireland copyright. © Ordnance Survey Ireland, 2021. | | | |

0m20mm40mm60mm80mm100mm

CORK COUNTY COUNCIL
Regional & Local Roads Design Office
Floor 3
County Library Building
Carrigrohane Road
Cork
T12 K335

Project:
L2954 Carrignavar Traffic Calming

Title:
Proposed Layout

File Path: C:\Users\ladylnych\Desktop\CCC_Projects\Projects 2022\CarrignavarFair PedX 2022\Drawing\L2954-LA-01.D5.dwg

| | | | | | | |
|-------------------------------|---------------------|-----------------------|------------------------|-----------------------------------|------------------|--------------------------|
| Designed: AL | Drawn: AL | Checked: ** | Approved: ** | Issue Date: 25.08.2020 | Scale: 1: 250 | Sheet Size: A1 |
| Date: 4 May 2022 | | | | Drawing: L2954 - LA -01 | | |
| Station: Section 38 | | | | Rev: D5 | | |