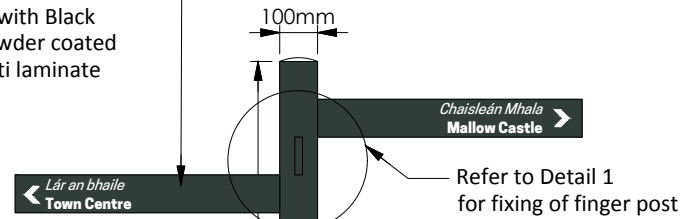


760 x 210mm x 2.5mm thick aluminium fingerpost with Black Green (RAL 60012) powder coated frame, with anti-graffiti laminate coat.



100mmØ extruded aluminium CHS powder coated to Black Green colour (RAL 6012).

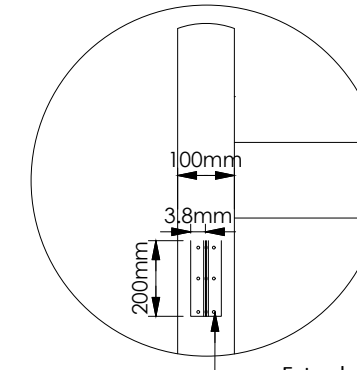
Proposed bush hammered 90x90x80mm Kilkenny Blue limestone setts to EN1342, with priming slurry on 100mm HSBC (High Strength Bedding Concrete) to EN7533 parts 712, on 50mm ST1 Blinding. 1:40 slope for drainage. Max 10mm joints infilled with rapid setting jointing mortar to EN1342.

C20 / C25 (ST4) Concrete foundation to support each post. All foundations and posts shall be designed to withstand wind pressure values in accordance with I.S. EN 1991-1-4 with the partial safety factor and partial material factor as described in Table 12/1 of Series 1200 of Traffic Signs and Road Markings.

150mm good quality cultivated topsoil to 3882:2007 and grass seeded. Allow topsoil to stand 30mm proud of edges to allow for settlement.

EX. G.L.

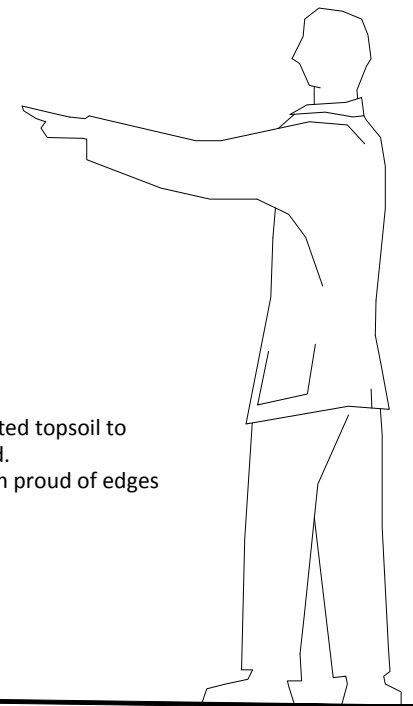
DETAIL 1 1:10



Extruded aluminium angled bracket, 200 x 38 x 6mm thick, at either side of finger sign, fastened with 3no. rivets, anti-vandal proof, secret fittings and fixed to timber post with 3no. counter-sunk galvanized screws 125mm long, 5mm thick at either side. Bracket to be powder coated; Green RAL 6009 finish.

NOTES ON DIRECTIONAL SIGNAGE:

- Extruded aluminum post and rail signage with powder coated smooth gloss finish in Black Green (RAL6012) colour.
- White (RAL9010) lettering/symbols/logo in Irish and English) digitally printed box section powder coated, aluminium with secret fixings.
- 700x100 directional signs fixed to direction of destination
- Secret/vandal proof fixings throughout
- Fixing to manufacturer/supplier details.
- Support posts should be protected with plastic or other covering during installation operations.
- New sign installations must be temporarily supported vertically until foundation is fully set.
- When surrounding area has been reinstated, paving slabs reset etc, the protective covering can be removed.



SG1 Proposed Directional Fingerpost Sign DS-FP-01

1:20

Rev	Date	Drawn	Checked	Description

COPYRIGHT © ALL RIGHTS RESERVED.
THIS WORK IS COPYRIGHT AND CANNOT BE REPRODUCED OR COPIED IN ANY FORM WITHOUT THE WRITTEN PERMISSION OF THE ORIGINATOR.
DO NOT SCALE FROM THIS DRAWING. WORK ONLY FROM FIGURED DIMENSIONS.
THIS DRAWING TO BE READ IN CONJUNCTION WITH RELEVANT CONSULTANT'S DRAWINGS.

Ordnance Survey Ireland Licence No AR 0001319
© Ordnance Survey Ireland/Government of Ireland

Project Mallow Castle, Spa House and Town Park		Project No. 6615	
Drg. Proposed Directional Fingerpost Sign DS-FP-01		Drawing No. 920	Rev. 00
Scales 1:20 @ A3		Status INFORMATION	
Date 11/10/2019		Drn. LM	Chd. DBos
Penrose Wharf Business Centre, Penrose Wharf, Cork Tel: +353(0) 21 242 5620		Passed	

BSM
Est. 1968

Signage frame withing Park



RAL 6012 Black Green
 RGB 48, 61, 58
 CMYK 80, 45, 50, 70

Park furniture, new fencing,
 lighting, signage in town
 centre, public realm, ect.



RAL 7016 Anthracite Grey
 RGB 56, 62, 66
 CMYK 60, 30, 20, 80



Colour Code Reference for Signage in Mallow

1:20

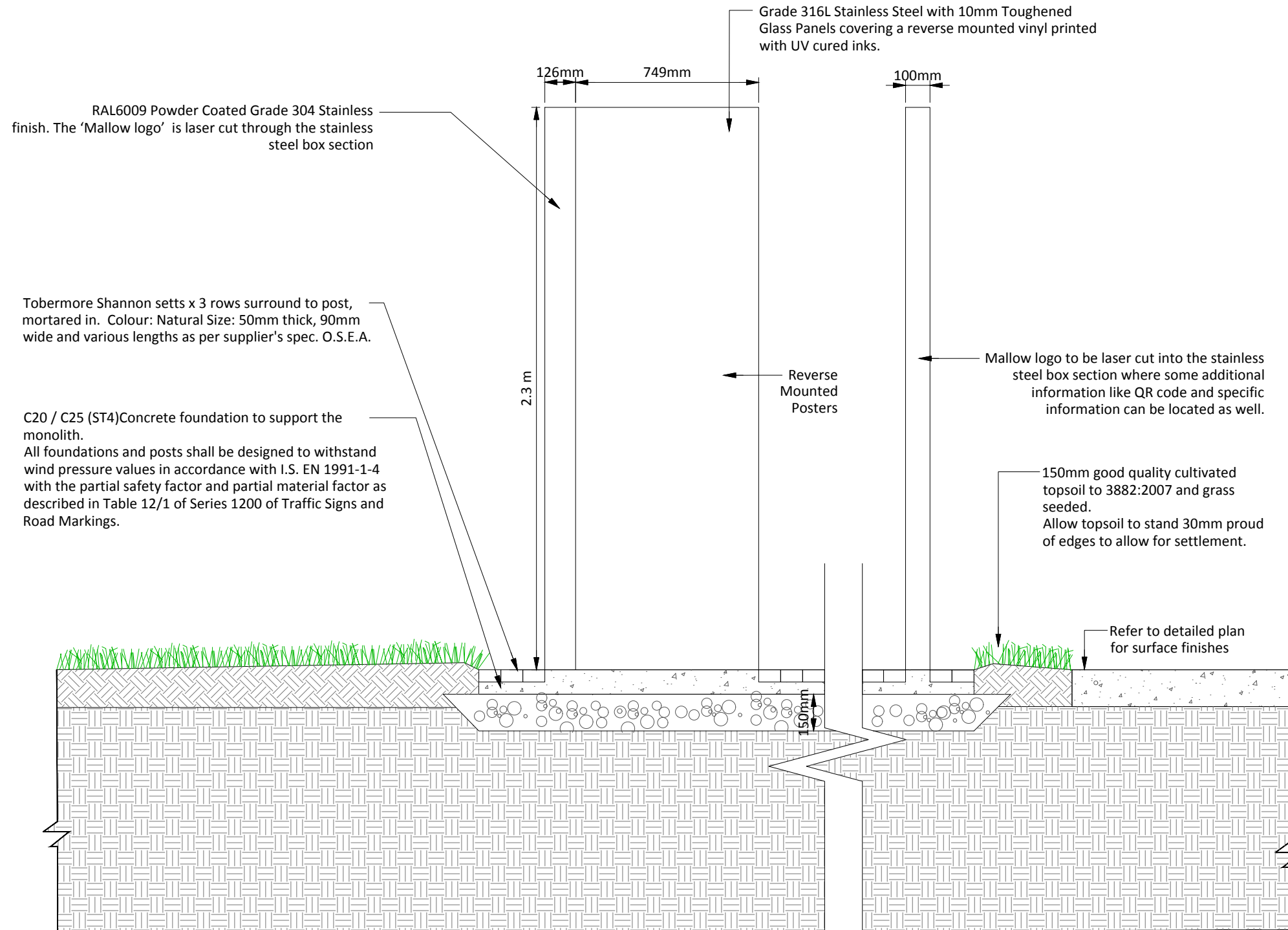
Rev	Date	Drawn	Checked	Description

COPYRIGHT © ALL RIGHTS RESERVED.
 THIS WORK IS COPYRIGHT AND CANNOT BE REPRODUCED OR COPIED IN ANY FORM WITHOUT THE WRITTEN PERMISSION OF THE ORIGINATOR.
 DO NOT SCALE FROM THIS DRAWING. WORK ONLY FROM FIGURED DIMENSIONS.
 THIS DRAWING TO BE READ IN CONIUNCTION WITH RELEVANT CONSULTANT'S DRAWINGS.

Ordnance Survey Ireland Licence No AR 0001319
 © Ordnance Survey Ireland/Government of Ireland

Project Mallow Castle, Spa House and Town Park		Project No. 6615	
Drg. Colour Code Reference for Signage in Mallow		Drawing No. 920A	Rev. 00
Scales 1:20 @ A3	Status INFORMATION	Date 17/04/2020	
Penrose Wharf Business Centre, Penrose Wharf, Cork Tel: +353(0) 21 242 5620		Drn. LM	Chd. DBos
mail@bradyshipmanmartin.com www.bradyshipmanmartin.com		Passed	





NOTE 1:
This Proposed Directional Monolith Signage (DS-TYP-01) can also be ordered and implemented with the same specifications but with 2m high.

NOTE 2:
Supplied by: Kentstainless (Code no; KNWM-2000) OR equivalent

SG2

Proposed Directional Monolith Sign DS-TYP-01

1:20

Rev	Date	Drawn	Checked	Description

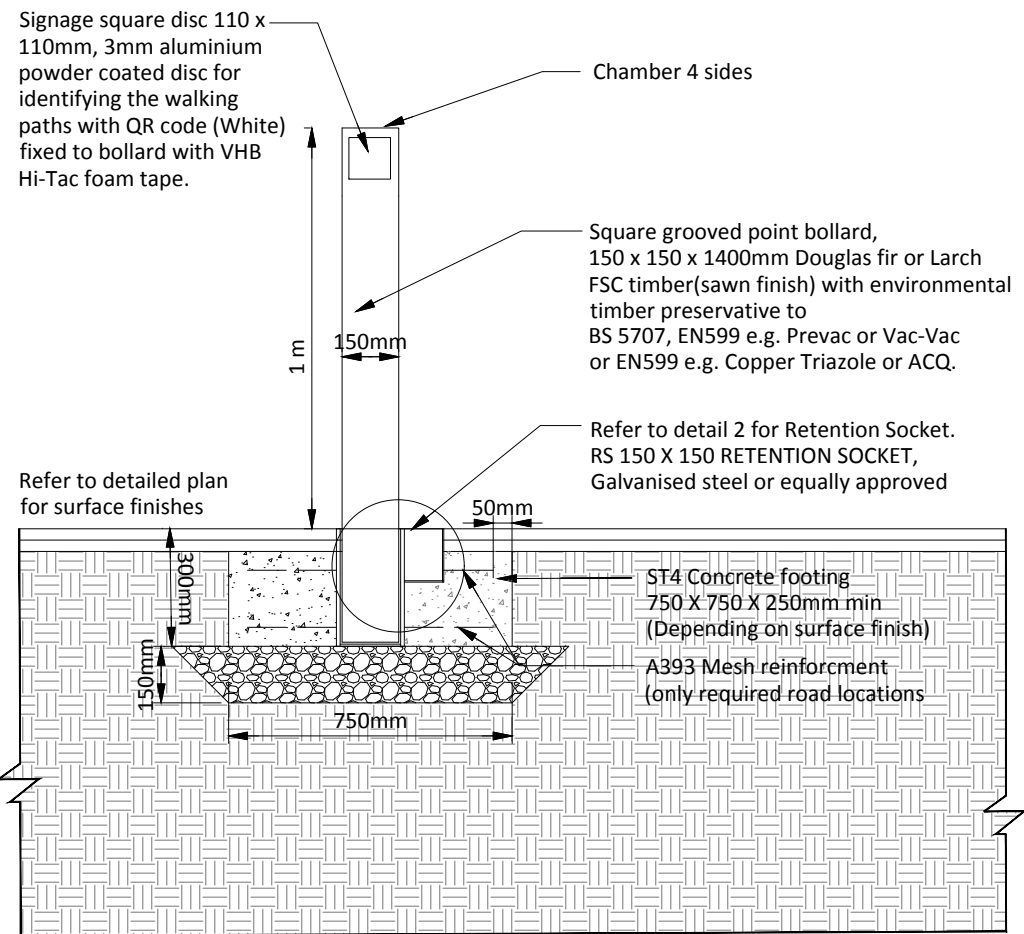
COPYRIGHT © ALL RIGHTS RESERVED.
THIS WORK IS COPYRIGHT AND CANNOT BE REPRODUCED OR COPIED IN ANY FORM WITHOUT THE WRITTEN PERMISSION OF THE ORIGINATOR.
DO NOT SCALE FROM THIS DRAWING. WORK ONLY FROM FIGURED DIMENSIONS.
THIS DRAWING TO BE READ IN CONJUNCTION WITH RELEVANT CONSULTANT'S DRAWINGS.

Ordnance Survey Ireland Licence No AR 0001319
© Ordnance Survey Ireland/Government of Ireland

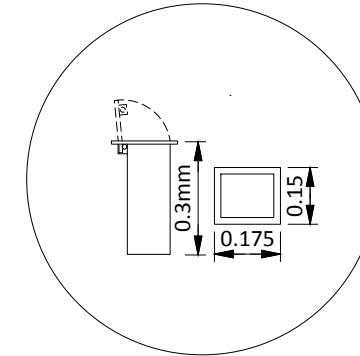
Project Mallow Castle, Spa House and Town Park		Project No. 6615	
Drg. Proposed Directional Monolith Sign DS-TYP-01 and 02		Drawing No. 921	Rev. 00
Scales 1:20 @ A3		Date 11/10/2019	
Status INFORMATION		Drn. LM	Chd. DBos
Penrose Wharf Business Centre, Penrose Wharf, Cork Tel: +353(0) 21 242 5620		Passed	
mail@bradyshipmanmartin.com www.bradyshipmanmartin.com			

BSM

Est. 1968



DETAIL 2 1:10



SG3

Proposed Directional Bollard Sign DS-TYP-03

1:20

Rev	Date	Drawn	Checked	Description

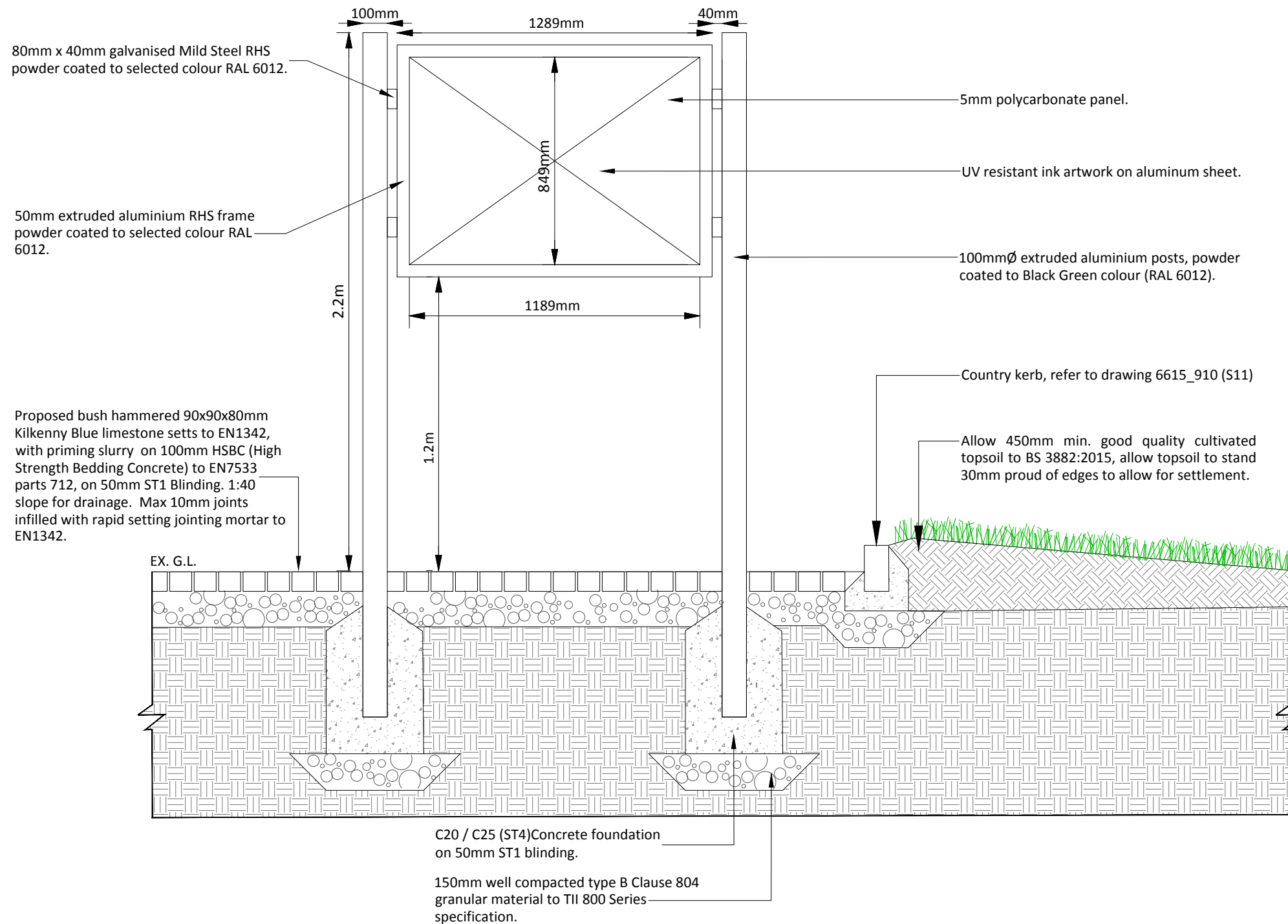
COPYRIGHT © ALL RIGHTS RESERVED.
THIS WORK IS COPYRIGHT AND CANNOT BE REPRODUCED OR COPIED IN ANY FORM WITHOUT THE WRITTEN PERMISSION OF THE ORIGINATOR.
DO NOT SCALE FROM THIS DRAWING. WORK ONLY FROM FIGURED DIMENSIONS.
THIS DRAWING TO BE READ IN CONJUNCTION WITH RELEVANT CONSULTANT'S DRAWINGS.

Ordnance Survey Ireland Licence No AR 0001319
© Ordnance Survey Ireland/Government of Ireland

Project Mallow Castle, Spa House and Town Park		Project No. 6615	
Drg. Proposed Directional Bollard Sign DS-TYP-03		Drawing No. 922	Rev. 00
Scales 1:20 @ A3		Status INFORMATION	
Penrose Wharf Business Centre, Penrose Wharf, Cork Tel: +353(0) 21 242 5620		Date 11/10/2019	Drn. LM
mail@bradyshipmanmartin.com www.bradyshipmanmartin.com		Chd. DBOs	Passed

BSM

Est. 1968



NOTE 1:
This interpretative notice board (IS-TYP-01) can also be ordered and implemented with the same specifications but with 1.5m height.

NOTE 2:
Supplied by: Signiatec (Code: Interpretative display classic) OR equivalent

- NOTES ON INFORMATION SIGNAGE:**
- Extruded aluminum frame
 - Weather proof, UV resistant, colour printed vinyl artwork (lettering/symbols/logo in Irish and English) digital vinyl print on aluminum composite sheet, with galv. MS backsheet.
 - Secret/vandal proof fixings throughout
 - Post, frame & fittings in powder coat, smooth gloss finish, Black Green (RAL6012).
 - Fixing to manufacturer/supplier details.
 - Panel Dimensions:
 - Large panel: 1200mm (W) x 850mm (H) for A0 displays
 - Glazing options:
 - 4mm polycarbonate
 - Glazing perimeter sealed on both sides with EPDM seal or similar, with drainage open to base of frame.
 - Concealed anti-vandal locking system
 - Support posts should be protected with plastic or other covering during installation operations.
 - New sign installations must be temporarily supported vertically until foundation is fully set.
 - When surrounding area has been reinstated, paving slabs reset etc, the protective covering can be removed.

SG4 Proposed Interpretative Noticeboard Sign IS-TYP-01

1:20

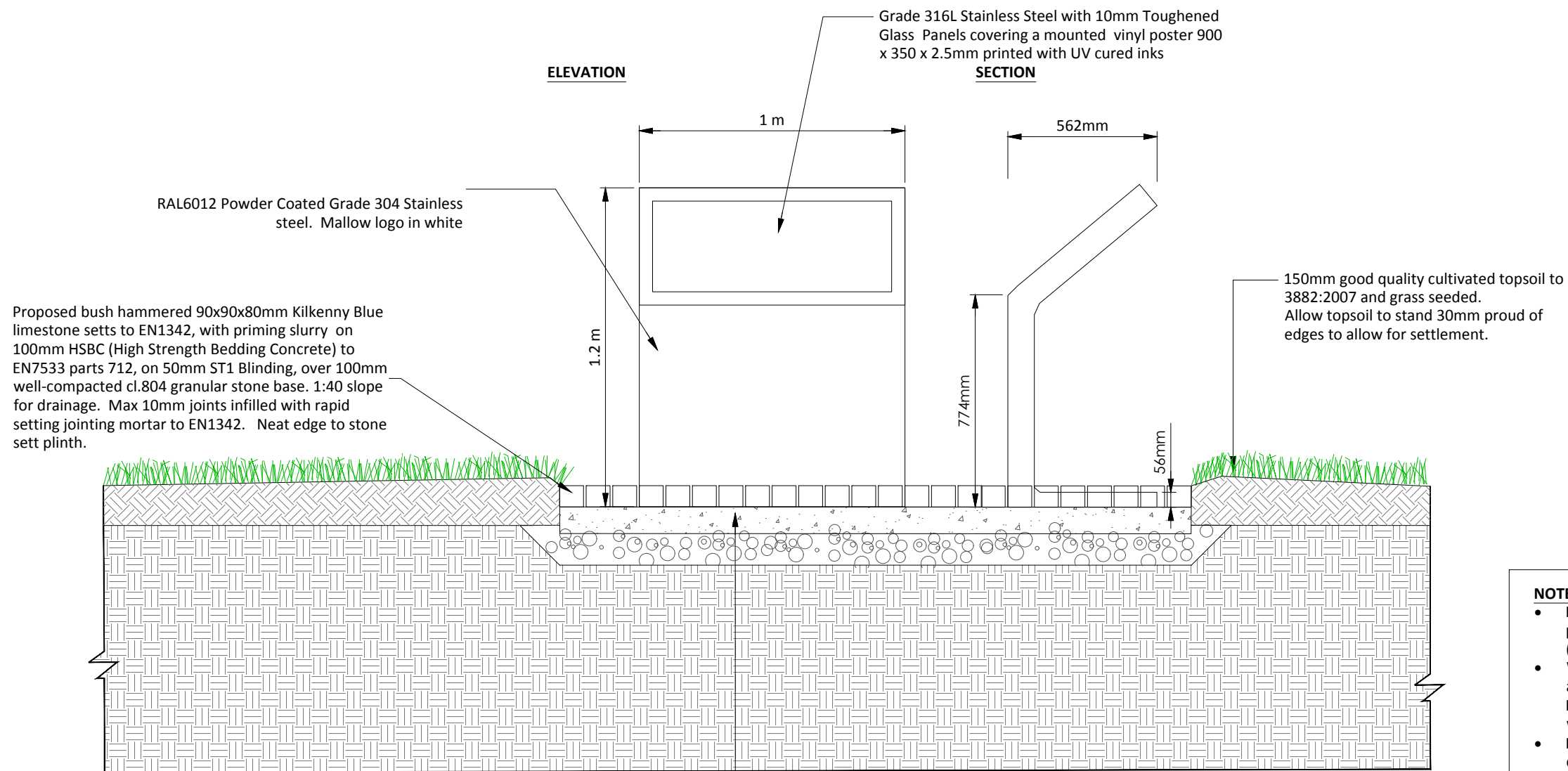
Rev	Date	Drawn	Checked	Description

COPYRIGHT © ALL RIGHTS RESERVED.
THIS WORK IS COPYRIGHT AND CANNOT BE REPRODUCED OR COPIED IN ANY FORM WITHOUT THE WRITTEN PERMISSION OF THE ORIGINATOR.
DO NOT SCALE FROM THIS DRAWING. WORK ONLY FROM FIGURED DIMENSIONS.
THIS DRAWING TO BE READ IN CONJUNCTION WITH RELEVANT CONSULTANT'S DRAWINGS.

Ordnance Survey Ireland Licence No AR 0001319
© Ordnance Survey Ireland/Government of Ireland

Project Mallow Castle, Spa House and Town Park		Project No. 6615	
Drg. Proposed Interpretative Noticeboard Sign IS-TYP-01		Drawing No. 923	Rev. 00
Scales 1:20 @ A3		Status INFORMATION	
Penrose Wharf Business Centre, Penrose Wharf, Cork Tel: +353(0) 21 242 5620		Date 15/10/2019	Drn. LM
mail@bradyshipmanmartin.com www.bradyshipmanmartin.com		Chd. DBos	Passed





NOTE 1:
The signs are intended to be matched with other wayfinding and interpretive signs as part as an unified signage system in RAL6012

NOTE 2:
Supplied by: Kentstainless (Code no; KWFL-1207) OR equivalent

- NOTES ON SIGNAGE:**
- Powder coated stainless steel lectern signage with powder coated smooth gloss finish in Black Green (RAL6012) colour.
 - Weather proof, UV resistant, colour digitally printed vinyl artwork with photos/maps/lettering/symbols/logo in in Irish and English) digitally printed on aluminum sheet with secret fixings .
 - Fixing to manufacturer/supplier details. Doundations to engineers details.
 - Lectern should be protected with plastic or other covering during installation operations.
 - New sign installations must be temporarily supported vertically until foundation is fully set.
 - When surrounding area has been reinstated, paving slabs reset etc, the protective covering can be removed.

100mm C20 / C25 (ST4) Concrete foundation to support lectern.
All foundations and posts shall be designed to withstand wind pressure values in accordance with I.S. EN 1991-1-4 with the partial safety factor and partial material factor as described in Table 12/1 of Series 1200 of Traffic Signs and Road Markings.

Proposed Interpretative Lectern Sign IS-TYP-02

SG5

1:20

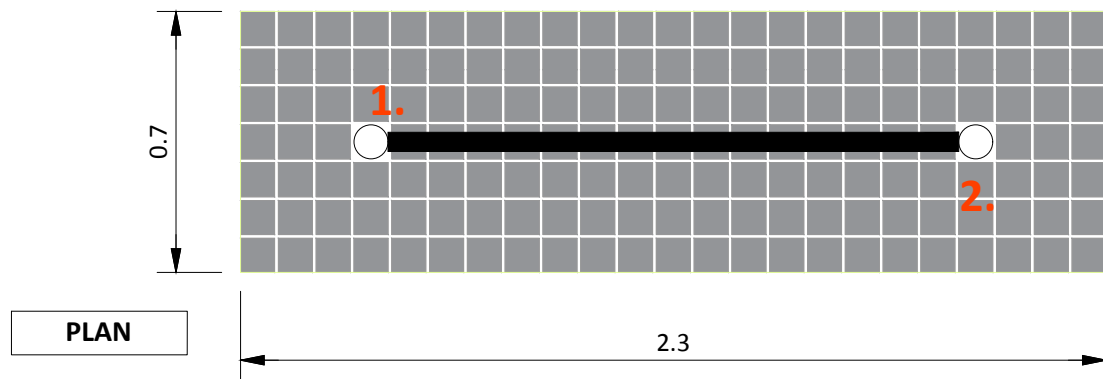
Rev	Date	Drawn	Checked	Description

COPYRIGHT © ALL RIGHTS RESERVED.
THIS WORK IS COPYRIGHT AND CANNOT BE REPRODUCED OR COPIED IN ANY FORM WITHOUT THE WRITTEN PERMISSION OF THE ORIGINATOR.
DO NOT SCALE FROM THIS DRAWING. WORK ONLY FROM FIGURED DIMENSIONS.
THIS DRAWING TO BE READ IN CONJUNCTION WITH RELEVANT CONSULTANT'S DRAWINGS.

Ordnance Survey Ireland Licence No AR 0001319
© Ordnance Survey Ireland/Government of Ireland

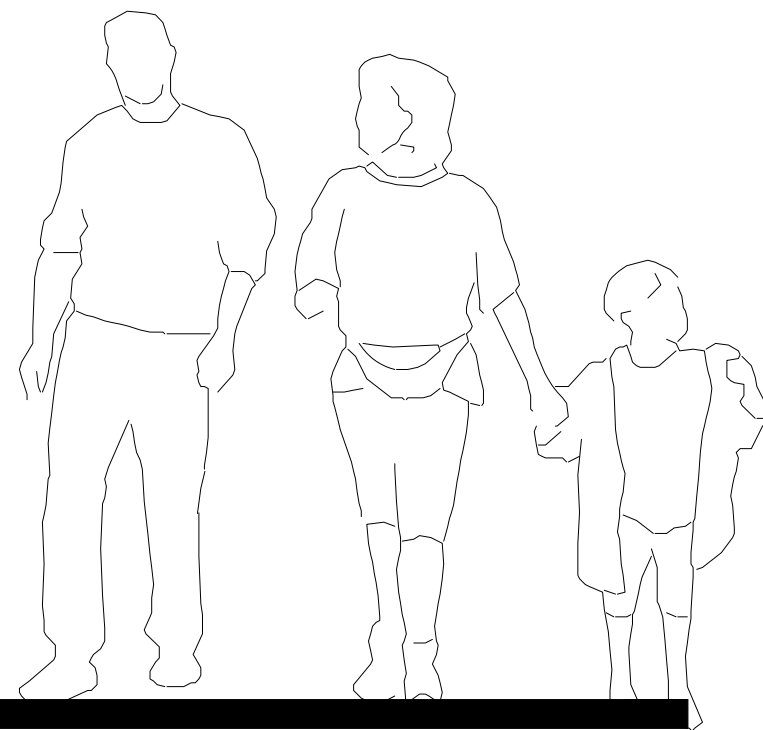
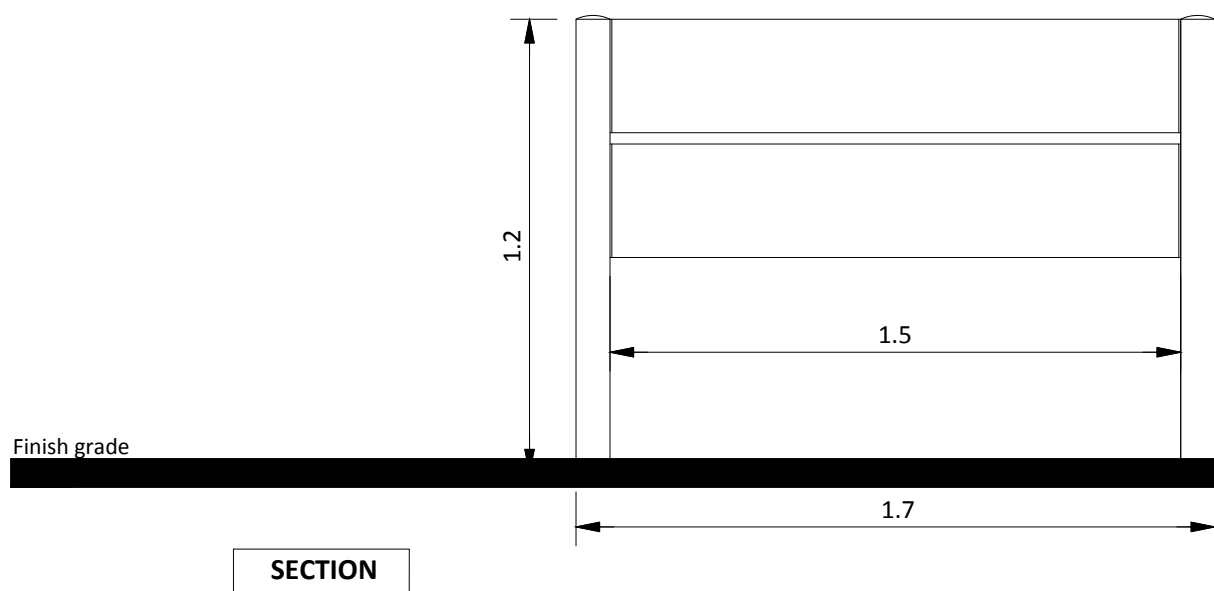
Project Mallow Castle, Spa House and Town Park		Project No. 6615	
Drg. Proposed Interpretative Lectern Sign IS-TYP-02		Drawing No. 924	Rev. 00
Scales 1:20 @ A3		Status INFORMATION	
Penrose Wharf Business Centre, Penrose Wharf, Cork Tel: +353(0) 21 242 5620		Date 23/10/2019	Drn. LM
mail@bradyshipmanmartin.com www.bradyshipmanmartin.com		Chd. DBos	Passed





KEY:

1. Proposed post and rail/ladder sign installed to manufacturer's recommendations.
2. Proposed bush hammered 90x90x80mm Kilkenny Blue limestone setts to EN1342, with priming slurry on 100mm HSBC (High Strength Bedding Concrete) to EN7533 parts 7 & 12, on 50mm ST1 Blinding. 1:40 slope for drainage. Max 10mm joints infilled with rapid setting jointing mortar to EN1342.



NOTES ON SIGNAGE:

- Extruded aluminum post and rail signage with powder coated smooth gloss finish in Black Green (RAL6012) colour.
- Weather proof, UV resistant, colour digitally printed vinyl artwork - White (RAL9010) lettering/symbols/logo in in Irish and English) digitally printed box section powder coated, aluminum with secret fixings between 90mm sq. or 90mm diam. powder coated aluminum posts, with top plate.
- Post system to allow for 100mm, 150mm, 250mm and 300mm panel heights to be fixed/added/removed, as required.
- Allow for removable, seasonal opening hours cover plates to be fixed over winter/summer time opening hours.
- Fixing to manufacturer/supplier details.
- Support posts should be protected with plastic or other covering during installation operations.
- New sign installations must be temporarily supported vertically until foundation is fully set.
- When surrounding area has been reinstated, paving slabs reset etc, the protective covering can be removed.

SG6

Wayfinding Post & Rail

1:20

Rev	Date	Drawn	Checked	Description

COPYRIGHT © ALL RIGHTS RESERVED.
THIS WORK IS COPYRIGHT AND CANNOT BE REPRODUCED OR COPIED IN ANY FORM WITHOUT THE WRITTEN PERMISSION OF THE ORIGINATOR.
DO NOT SCALE FROM THIS DRAWING. WORK ONLY FROM FIGURED DIMENSIONS.
THIS DRAWING TO BE READ IN CONJUNCTION WITH RELEVANT CONSULTANT'S DRAWINGS.


Ordnance Survey Ireland Licence No AR 0001319
© Ordnance Survey Ireland/Government of Ireland

Project Mallow Castle, Spa House and Town Park		Project No. 6615	
Drg. Wayfinding Post & Rail		Drawing No. 925	Rev. 00
Scales 1:20 @ A3	Status INFORMATION	Date 23/10/2019	
Penrose Wharf Business Centre, Penrose Wharf, Cork Tel: +353(0) 21 242 5620		Drn. LM	Chd. DBos
mail@bradyshipmanmartin.com www.bradyshipmanmartin.com		Passed	



Páirc Chaisleán Mhala

Mallow Castle Park



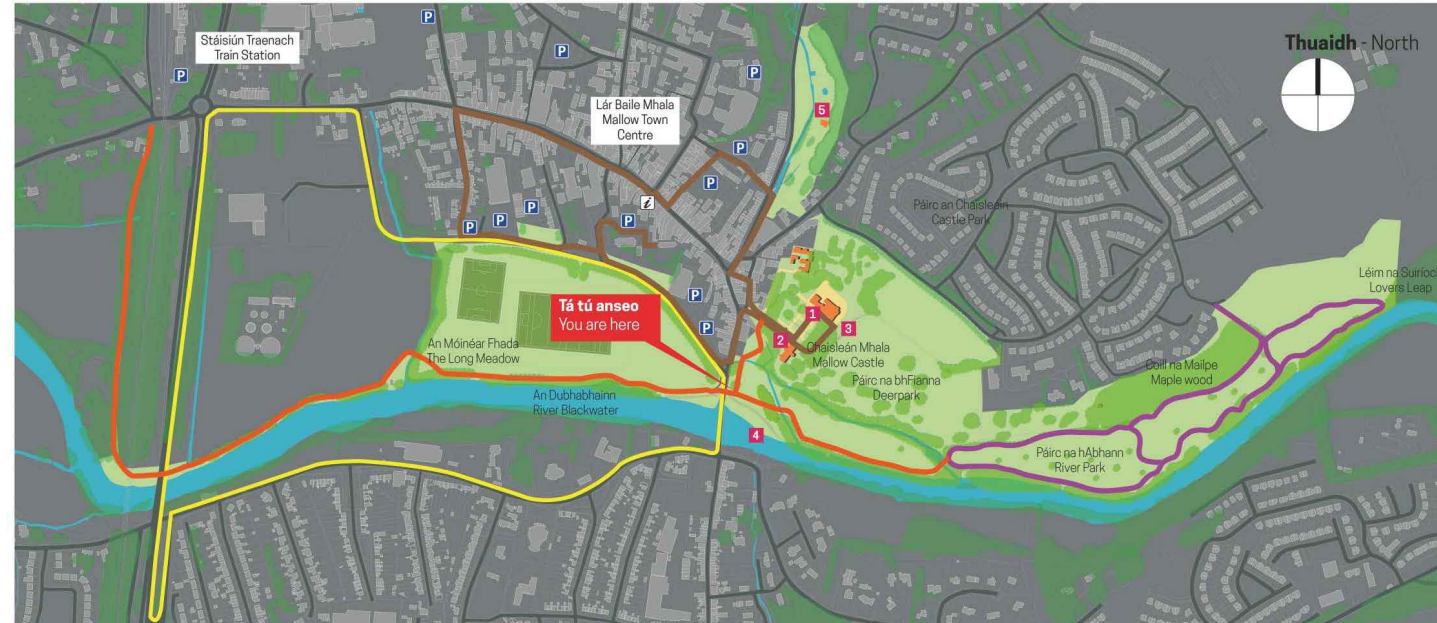
Rialacha na Páirce - Bí sábháilte agus tuiscenach le daoine eile

Park Rules - Be safe and consider others

- Cosáin Comhroinnte - Tosaíocht do Cholaithe. Bí tuiscenach le húdair eile na gCosas le do thoil. Shared paths - pedestrian priority. Please consider other path users.
- Tabhair feat abhail do chuid bruscair. Bring your litter home.
- Caithfead madraí a choimeád ar lail. Dogs must be kept on a leash.
- Cosc ar ghluaisrothair ar na síolúidí/an féar. No motorbikes on walks/grass.
- DAINSEAR - DANGER. Níl cead snámh. Uisce Domhain. Gualseacha Uisce. No swimming. Deep water. Water hazards.
- Cosc ar dhóin. No drinks.
- Cosc ar champáil nó páircéil thar oíche. No camping or overnight parking.
- Glan suas i ndiaidh do mhada. Clean up after your dog.
- Cosc ar mharcaíocht cspail. No horse riding.
- Cosc ar éilicéid. No drinking of alcohol.
- Ná bí ag éitilt eiteoige in aice le sreanga lasnaidre. Never fly a kite near overhead wires.

Fodhlíthe na Páirce / Park By-laws

Tá úsáid de Pháirc Chaisleán Mhala faoi réir Fodhlíthe Chomhairle Contae Chorcaí.
Is cion é bruscar a fhágáil nó a chaitheamh in áit phoiblí, agus d'fhéadfadh fíneál €150 ar an láthair a bheith ort, nó fíneál usáta €3,000 sa chúirt.
Déanfar Ciontóirí a ionchúiseamh. <http://www.corkcoco.ie>



Eolas ar Chaisleán Mhala agus Páirc

Tá bunú Mhala díte de bharr an átha thabhairtigh a raibh ann. Tar éis tamall bhí droichead curtha ina bheir. Áit ar thrasnugh an príomhbhealach idir Corcaigh agus Luimneach an Dubhsháin.

Faoin 13ú haois bhí síochtaigh Sr. Thomas Norris tar éis bogadh go dtí na stáblaí in aice léimhe a rine síad struchtúir agus leanbh air ina dhiaidh sin sa 19ú haois mar Teach Mór i stíl nua-Thúrach. Tugtar Chaisleán Mhala ar an mainéir scoiote agus ar an teach mór.

Baineadh a thábhacht straitéiseach amach i dtosach báire ag na Normannaigh a thóg chaisleán anseo agus a bhunaigh lonnaithe. Faoi dheireadh an 13ú haois bhí sé ina mhainéir i seilbh na riarlaí cumhachtach Iarla Deasmhúman, ó theaghlach Mhic Gearailt de bhunú Normannach. Faoi 16ú haois bhí chaisleán tairbhach mór tagtha acu anseo, le rópáirc thar thrasnú na habhainn. Faoi am seo bhí na riarlaí Deasmhúman ina dháil goirí agus iad comhtháite go maith sa tsaothair dhúchasach.

Is sampla breá é diméin Chaisleán Mhala de thírdeach dearta, le gardíní ornáideacha, páirc fianna, bealaí síolúide agus fearann páirce oscailte. Ina theannta sin, cónaíonn tréad d'fhianaíom anseo. Tá an tréad seo síoltaíche ó na flannsa a thug an tSiarraon Eilis dá wion bháistí Elizabeth Norrey mar bhronntas.

Chuaigh an Iarla Deasmhúman in éirí amach in éadan na Corcáin in 1579, agus chuir sé tús le hÉirí Amach i nDeasmhúman a chríochnaigh le treascáirt agus bás an Iarla i 1583. Dá bharr sin, tháinig mainéir Mhala isteach mar chuid de Phlandáil na Mumhan, tionscnamh ón gCúirt na hEanáir a bhí ina chuid de cogaitheach ón Iarla a thabhairt do Phrotastáin. Ar an mbealach seo, fad d'heireadh na 1580í, bhí an mainéir i Mhala i seilbh Sr. Thomas Norris, oifigeach i riarachán Éireannach na Bannóna Eilís. Thóg Sr. Thomas Norris teach mainéir i stíl Saisneach ar a d'ugtar Chaisleán Mhala, in ionad Chaisleán Deasmhúman. Bhí an teach daingithe le go leor lúba gunna, rud a léiríonn na hamanna éiginnte inar tógadh é. Dúch Chaisleán Mhala i 1689 le linn Cogas an Dá Rí agus tá sé ina fhothraich riamh ó shin.

Tá an teach mór 19ú haois agus a thailte faoi chúram Chomhairle Contae Chorcaí anois.
Tá roinnt bealaí síil taobh leis an Dubhsháin, Pháirc an Bhaile agus isteach go Bailie Mhala leis a stair shábháil.

Tá an Dubhsháin ar cheann de na haibhneacha is mó in Éirinn, ag ardú i gCiarraí, ag aileadh soir trí Mhala agus Mainistir Fhear Maí agus ag dul isteach san tSaisneach ag Cúchail. Tá sé róidúite as a bheith ar cheann de na haibhneacha bradáin is fearr in Éirinn. Duimíonn síolúid na habhainn laistigh de limistéir na páirce choilleanach dhúchasach a cuireadh le déanaí chun bithéagsúacht a fheabhsú sa pháirc.

Tá an teach mór 19ú haois agus a thailte faoi chúram Chomhairle Contae Chorcaí anois.
Tá roinnt bealaí síil taobh leis an Dubhsháin, Pháirc an Bhaile agus isteach go Bailie Mhala leis a stair shábháil.

Tá an Dubhsháin ar cheann de na haibhneacha is mó in Éirinn, ag ardú i gCiarraí, ag aileadh soir trí Mhala agus Mainistir Fhear Maí agus ag dul isteach san tSaisneach ag Cúchail. Tá sé róidúite as a bheith ar cheann de na haibhneacha bradáin is fearr in Éirinn. Duimíonn síolúid na habhainn laistigh de limistéir na páirce choilleanach dhúchasach a cuireadh le déanaí chun bithéagsúacht a fheabhsú sa pháirc.

Information on Mallow Castle and Park

Mallow owes its origin to an important fording point, later replaced by a succession of bridges, where the main route between Cork and Limerick crossed the River Blackwater.

Its strategic importance was first realised by the invading Normans who built a castle here and established a settlement. By the late 13th century it was a manor in the possession of the powerful Earls of Desmond, the Fitzgerald family of Norman origin. By the 16th century they had built a large tower house castle here, overlooking the river crossing. At this stage the Earls of Desmond were Gaelic speaking and well integrated into native society.

The Earl of Desmond went into rebellion against the Crown in 1579, initiating the Desmond Rebellion which ended with the Earl's defeat and death in 1583. Thus the manor of Mallow became part of the Munster Plantation, an initiative by the Crown to settle loyal protestant on the vast confiscated estates of the Earl. In this way, by the late 1580s, Mallow manor was in the possession of Sir Thomas Norris, an official in Queen Elizabeth's Irish administration. He replaced the Desmond castle with an English-style manor house, known as Mallow Castle. The house was fortified by numerous gun loops reflecting the uncertain times in which it was built. Mallow Castle was burnt in 1689 during the Williamite Wars and has been a ruin ever since.

It is now a National Monument in the care of the Office of Public Works.

By the 18th century the descendants of Thomas Norris had moved to the nearby stables which they subsequently remodelled and extended in the 19th century as a country house in a neo-Tudor style. Both the ruined manor house and the country house are known as Mallow Castle.

The demesne of Mallow Castle is a fine example of a designed landscape with ornamental gardens, a deer park, walk-ways and open parkland. It is also the home of a white fallow deer herd, the descendants of deer given to Elizabeth Norris by her God-mother Queen Elizabeth I.

The 19th century country house and its grounds are now in the care of Cork County Council.

There are a number of walking routes to enjoy along the Blackwater River, Town Park and into Mallow Town's rich historic past.

The River Blackwater is one of Ireland's largest rivers, rising in Kerry, flowing eastwards through Mallow and Fermoy and entering the sea at Youghal. It is notable for being one of the best salmon rivers in Ireland. The river walk within the park includes areas of native woodland which have been recently planted to enhance biodiversity within the park.

Siúlúidí i Mhala

Mallow Walks

Siúlúid Páirc an Bhaile

Town Park Walk

2.5km

2.5km

30-40 nóiméad

30-40 mins

Oiriúnach do Chathaoiríochas Rothaí

Wheelchair accessible

Marcála ar an mbealach conaire: Oráiste

Trail way marking: Orange

Siúlúid na hAbhainn

River Walk

1.6km

1.6km

25-35 nóiméad

25-35 mins

Dúshlánach d'úsáideoirí chathaoiríochas rothaí agus bugaíthe

Challenging for wheelchair and buggy users

Marcála ar an mbealach conaire: Corca

Trail way marking: Purple

Siúlúid Oidhreacht Mhala

Mallow Heritage Walk

2.5km

2.5km

30-40 nóiméad

30-40 mins

Dúshlánach d'úsáideoirí chathaoiríochas rothaí agus bugaíthe

Challenging for wheelchair and buggy users

Marcála ar an mbealach conaire: Donn

Trail way marking: Brown

Sí na Sláinte Mhala

Mallow Sí na Sláinte

3.4km

3.4km

45-60 nóiméad

45-60 mins

Dúshlánach d'úsáideoirí chathaoiríochas rothaí agus bugaíthe

Challenging for wheelchair and buggy users

Marcála ar an mbealach conaire: Buí

Trail way marking: Yellow

Uaireanta Oscailte na gCaisleán Mhala

Mallow Castle Opening Hours

Mí	Oscailte ó	Dúnta Ag
Month	Open From	Closed At
Deireadh Fómhair go Márta	08.00	18.00
October to March		
Aibreán agus Meán Fómhair	07.00	20.00
April and September		
Bearlaí go Lúnasa	07.00	21.00
May to August		



SG8

Locations Plan Artwork-Town Park

1:10

Rev	Date	Drawn	Checked	Description

COPYRIGHT © ALL RIGHTS RESERVED.
THIS WORK IS COPYRIGHT AND CANNOT BE REPRODUCED OR COPIED IN ANY FORM WITHOUT THE WRITTEN PERMISSION OF THE ORIGINATOR.
DO NOT SCALE FROM THIS DRAWING. WORK ONLY FROM FIGURED DIMENSIONS.
THIS DRAWING IS TO BE READ IN CONJUNCTION WITH RELEVANT CONSULTANT'S DRAWINGS.

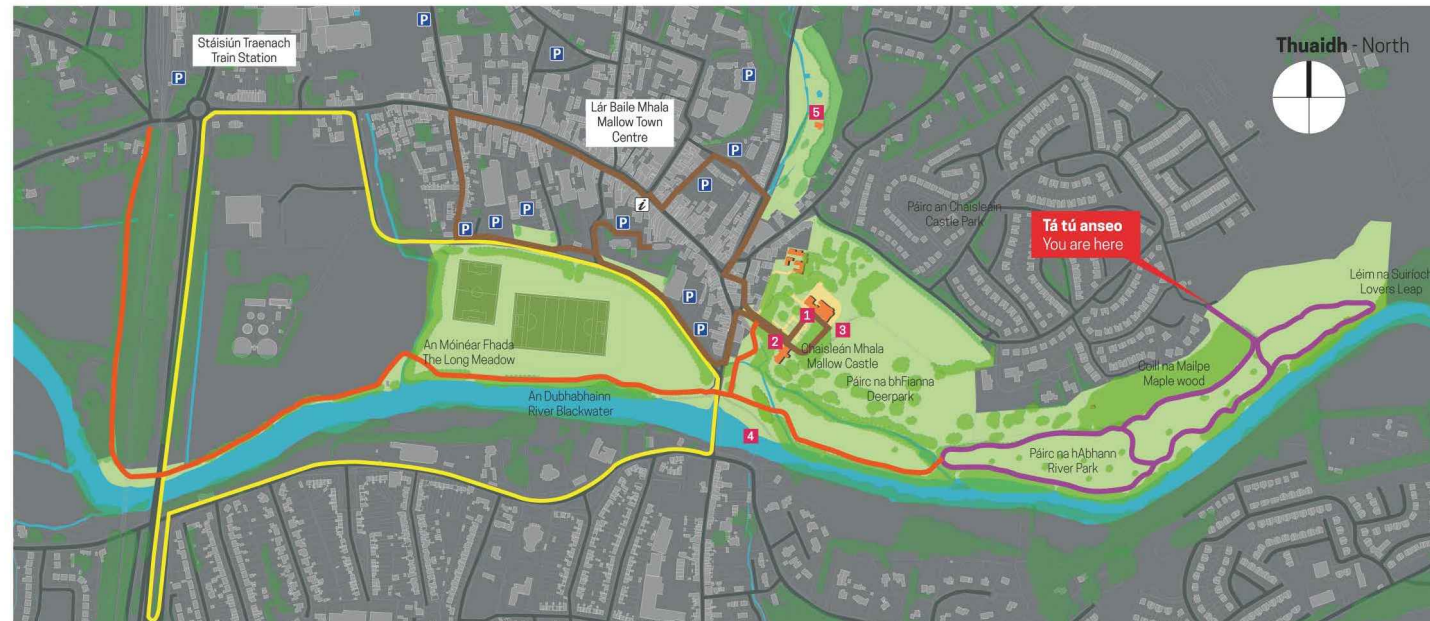

Ordnance Survey Ireland Licence No AR 0001319
© Ordnance Survey Ireland/Government of Ireland

Project	Mallow Castle, Spa House and Town Park	Project No.	6615
Drg.	Locations Plan Artwork-Town Park	Drawing No.	927
		Rev.	00
Scales	1:10 @ A3	Date	23/10/2019
Status	INFORMATION	Drn.	LM
Penrose Wharf Business Centre, Penrose Wharf, Cork	mail@bradyshipmanmartin.com	Chd.	DBos
Tel: +353(0) 21 242 5620	www.bradyshipmanmartin.com	Passed	

Est. 1968

Páirc Chaisleán Mhala

Mallow Castle Park



Eolas ar Chaisleán Mhala agus Pairc

Tá bunú Mhala díro de bharr an éirí thábhachtach a raibh ann. Tar éis tamaill bhí droichead curtha na háite, áit ar thrasruigh an príomhbhealach idir Corcaigh agus Luimneach an Dubhshabhainn.

Baineadh a thábhacht straitéiseach amach i dtosach báire ag na Normannaigh a thóg chaisleán anseo agus a bhunaigh lonnaithe. Faoi dheireadh an 13ú haois bhí sé na mheáin a seilbh na n-iarlaí cumhachtach iarl. Deasmhumban, ó thaobh Mhó Ósairilít de bhunú Normannach. Faoi 16ú haois bhí chaisleán tuirbhach móra tógtha anseo, le radharc thar thrasú na habhann. Faoi am seo bhí na n-iarlaí Deasmhumban ina Chaitlicéir agus iad comhtháite go maith sa tsochaí dhúchasach.

Chuaigh an Iarla Deasmhumban in áirí amach in éadan na Coróin in 1579, agus chuir sé tús le hÉirí Amach i nDeasmhain a chroicnadh le treascáit agus bás an Iarla i 1583. Dá bhí sin, tháinig mainéir Mhala isteach mar chuid de Phlándáil na Mumhan, ionsaíocht ón gCórán na heachtá mí óna a coigistíocht ón Iarla a thabhairt do Phrotastúnach dlí. Ar an mbealach seo, faoi dheireadh na 1580, bhí an mainéir i Mhala i seilbh Sir Thomas Norris, oifigeach i riarachán Éireannach na Banríona Éilís. Thóg Sir Thomas Norris teach mainéir i stíl Seánach ar a dtugtar Chaisleán Mhala, in ionad Chaisleán Deasmhumban. Bhí an teach daingthe le go leor lúba gunna, rud a léiríonn na hamanna éiginnte inar tógadh é. Dóth Chaisleán Mhala i 1689 le Imr Cogair an Dá Rí agus tá sé ina fhothrach rianh ó shin.

Is Sáedhomhartha Náisiúnta é anois atá faoi chúram Oifig na nOibríochtaí Poblait.

Information on Mallow Castle and Park

Mallow owes its origin to an important fording point, later replaced by a succession of bridges, where the main route between Cork and Limerick crossed the River Blackwater.

Its strategic importance was first realised by the invading Normans who built a castle here and established a settlement. By the late 13th century it was a manor in the possession of the powerful Earls of Desmond, the FitzGerald family of Norman origin. By the 16th century they had built a large tower house castle here, overlooking the river crossing. At this stage the Earls of Desmond were Gaelic speaking and well integrated into native society.

The Earl of Desmond went into rebellion against the Crown in 1579, initiating the Desmond Rebellion which ended with the Earl's defeat and death in 1583. Thus the manor of Mallow became part of the Munster Plantation, an initiative by the Crown to settle loyal protestant on the vast confiscated estates of the Earl. In this way, by the late 1580s, Mallow manor was in the possession of Sir Thomas Norris, an official in Queen Elizabeth's Irish administration. He replaced the Desmond castle with an English-style manor house, known as Mallow Castle. The house was fortified by numerous gun loops reflecting the uncertain times in which it was built. Mallow Castle was burnt in 1689 during the Williamite Wars and has been a ruin ever since.

It is now a National Monument in the care of the Office of Public Works.

By the 18th century the descendants of Thomas Norris had moved to the nearby stables which they subsequently remodelled and extended in the 19th century as a country house in a neo-Tudor style. Both the ruined manor house and the country house are known as Mallow Castle.

The demesne of Mallow Castle is a fine example of a designed landscape with ornamental gardens, a deer park, walk-ways and open parkland. It is also the home of a white fallow deer herd, the descendants of deer given to Elizabeth Norris by her God-mother Queen Elizabeth 1.

The 19th century country house and its grounds are now in the care of Cork County Council. There are a number of walking routes to enjoy along the Blackwater River, Town Park and into Mallow Town's rich historic past.

The River Blackwater is one of Ireland's largest rivers, rising in Kerry, flowing eastwards through Mallow and Fermoy and entering the sea at Youghal. It is notable for being one of the best salmon rivers in Ireland. The river walk within the park includes areas of native woodland which have been recently planted to enhance biodiversity within the park.

Rialacha na Páirce - Bí sábháilte agus tuiscenach le daoine eile

Park Rules - Be safe and consider others

- Cosáin Comhoiriúnta - Tosaithe do Chaitliche. Bí tuiscenach le húisideoirí eile na gCósáin le de thoil. Shared paths - pedestrian priority. Please consider other path users.
- Tabhair leat abhaile do chuid bruscair. Bring your litter home.
- Caithear madraí a choimeád ar iall. Dogs must be kept on a leash.
- Glan suas i ndiaidh do mhada. Clean up after your dog.
- Cosc ar ghluaisrothair ar na síoláidí/an féar. No motorbikes on walks/grass.
- Cosc ar dhroin. No drones.
- Cosc ar champáil nó páircéilí thar oíche. No camping or overnight parking.
- DAINSEAR - DANGER. Níl cead snéimh, Úisce Domhain, Gualsaesha Úisce. No swimming. Deep water. Water hazards.
- Cosc ar dí alcól. No drinking of alcohol.
- Ná bí ag éitilt eiteoige in aice le sreanga lasnaidre. Never fly a kite near overhead wires.

Fodhlíthe na Páirce / Park By-laws

Tá úsáid de Pháirc Chaisleán Mhala faoi réir Fodhlíthe Chomhairle Contae Chorcaí. Leaving or throwing litter in a public place is an offence, which can be subject to an on-the-spot fine of €150, or a maximum fine of €3,000 in court.

Déanfar Ciontóirí a ionchúiseamh. <http://www.corkcoco.ie>

Sonraí Teagmhála / Contact details

Comhairle Contae Chorcaí (Annabella, Mhala) - Guthán: 022 21123
Coimeád do pháirc sábháilte..... Coireacht a thuariscú chun coir a stopadh
Stáisiún Garda Mhala - Guthán: 022 31450
Eigeandáil Leighis - Guthán: 112 nó 999

Cork County Council (Annabella, Mallow) - Tel: 022 21123
Keep your Park safe..... Report a crime to stop a crime
Mallow Garda Station Tel: 022 31450
Medical Emergency - Tel: 112 or 999

Siúlóidí i Mhala

Mallow Walks
Siúlóid Pairc an Bhaile
Town Park Walk
2.5km
25km
30-40 nóiméad
30-40 mins
Dírúnach do Chathaoiríochtaí
Wheelchair accessible
Marcála ar an mbealach conaire: Oiráiste
Trail way marking: Orange

Siúlóid na hAbhann
River Walk
1.6km
1.6km
25-35 nóiméad
25-35 mins
Dúshlánach d'úsáideoirí chathaoiríochtaí rothaí agus bugaithe
Challenging for wheelchair and buggy users
Marcála ar an mbealach conaire: Corca
Trail way marking: Purple

Siúlóid Oidhreacht Mhala
Mallow Heritage Walk
2.5km
2.5km
30-40 nóiméad
30-40 mins
Dúshlánach d'úsáideoirí chathaoiríochtaí rothaí agus bugaithe
Challenging for wheelchair and buggy users
Marcála ar an mbealach conaire: Donn
Trail way marking: Brown

Slí na Sláinte Mhala
Mallow Slí na Sláinte
3.4km
3.4km
45-60 nóiméad
45-60 mins
Dúshlánach d'úsáideoirí chathaoiríochtaí rothaí agus bugaithe
Challenging for wheelchair and buggy users
Marcála ar an mbealach conaire: Buí
Trail way marking: Yellow

Uaireanta Oscailte na gCaisleán Mhala

Mallow Castle Opening Hours

Mí	Oscailte ó	Dúnta Ag
Deireadh Fómhair go Márta	08:00	18:00
Deireadh Fómhair go Márta	07:00	20:00
Bealtaine go Lúna	07:00	21:00



SG10

Locations Plan Artwork-Castle Park

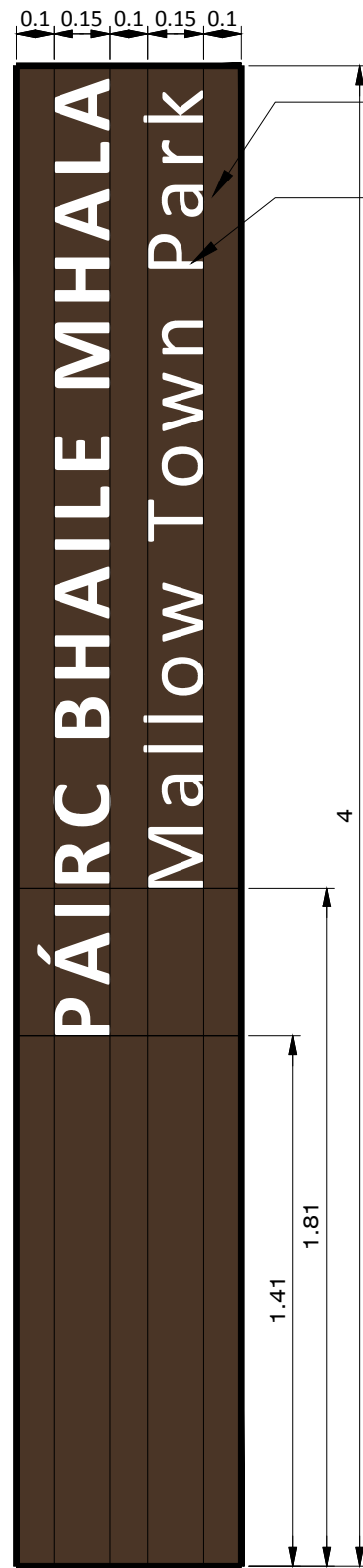
1:10

Rev	Date	Drawn	Checked	Description

COPYRIGHT © ALL RIGHTS RESERVED.
THIS WORK IS COPYRIGHT AND CANNOT BE REPRODUCED OR COPIED IN ANY FORM WITHOUT THE WRITTEN PERMISSION OF THE ORIGINATOR.
DO NOT SCALE FROM THIS DRAWING. WORK ONLY FROM FIGURED DIMENSIONS.
THIS DRAWING TO BE READ IN CONJUNCTION WITH RELEVANT CONSULTANT'S DRAWINGS.
Ordnance Survey Ireland Licence No AR 0001319
© Ordnance Survey Ireland/Government of Ireland

Project	Mallow Castle, Spa House and Town Park	Project No.	6615
Drg.	Locations Plan Artwork-Castle Park	Drawing No.	929
		Rev.	00
Scales	1:10 @ A3	Date	23/10/2019
Status	INFORMATION	Drn.	LM
		Chd.	DBos
		Passed	
Penrose Wharf Business Centre, Penrose Wharf, Cork Tel: +353(0) 21 242 5620	mail@bradyshipmanmartin.com www.bradyshipmanmartin.com		






ELEVATION

Powder coated aluminium finish RAL 8014

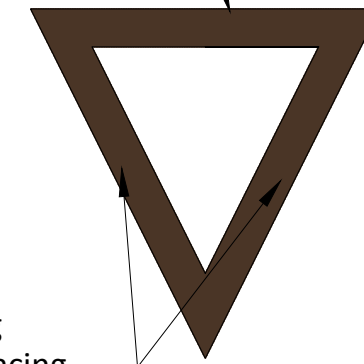
Laser vinyl cut lettering

Perforated panel with light underneath

Solid tree branch



Perforated panel with light underneath facing Town Park



PLAN

Laser vinyl cut lettering
"Mallow Town Park" Facing
N72 Park road



PERFORATED PANEL REFERENCE IMAGE

Rev	Date	Drawn	Checked	Description

COPYRIGHT © ALL RIGHTS RESERVED.
THIS WORK IS COPYRIGHT AND CANNOT BE REPRODUCED OR COPIED IN ANY FORM WITHOUT THE WRITTEN PERMISSION OF THE ORIGINATOR.
DO NOT SCALE FROM THIS DRAWING. WORK ONLY FROM FIGURED DIMENSIONS.
THIS DRAWING TO BE READ IN CONJUNCTION WITH RELEVANT CONSULTANTS DRAWINGS.

Ordnance Survey Ireland Licence No AR 0001319
© Ordnance Survey Ireland/Government of Ireland

Project Mallow Town Park		Project No. 6615	
Drg. Town Park Entrance Sign Detail Design		Drawing No. DET SK00	Rev. 00
Scales 1:20	Status INFORMATION	Date 05/03/2020	
Penrose Wharf Business Centre, Penrose Wharf, Cork Tel: +353(0) 21 242 5620		mail@bradyshipmanmartin.com www.bradyshipmanmartin.com	Drn. LM
		Chd. DB	Passed

BSM

Est. 1968