

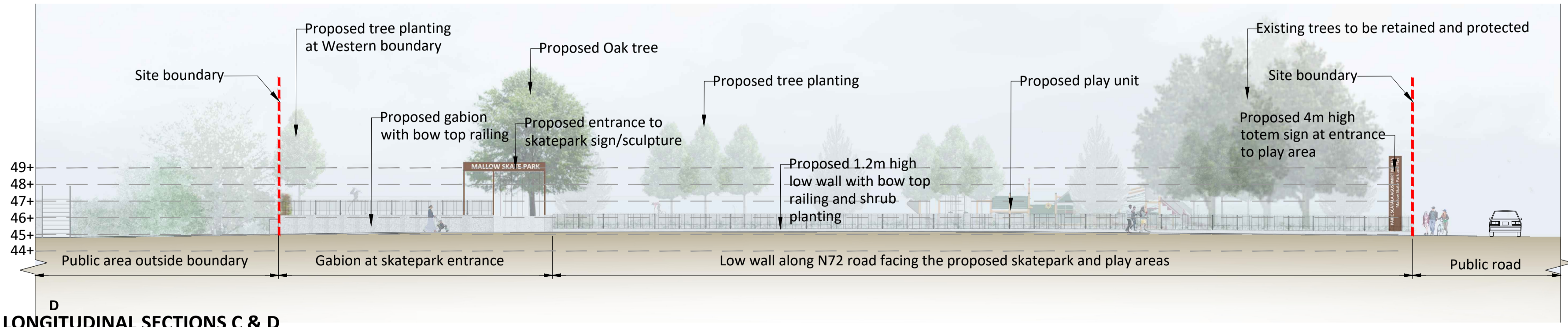
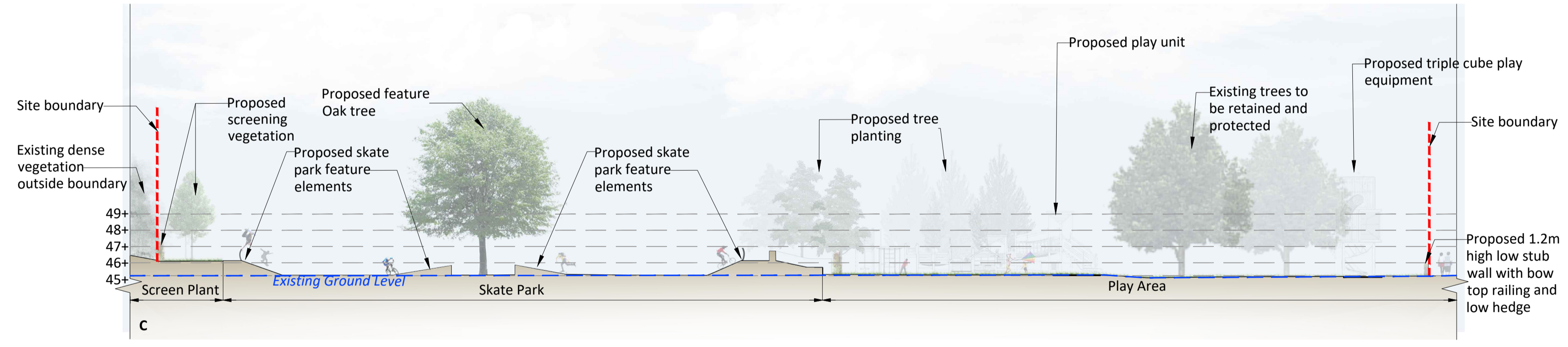
**CROSS SECTIONS A & B**  
Scale 1:100



Proposed accessible play unit (4m high)



Proposed triple cube play unit (7m high)



**LONGITUDINAL SECTIONS C & D**  
Scale 1:200



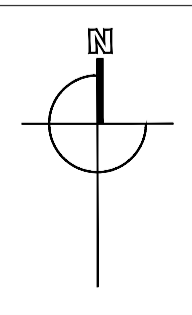
Artist's impression/photocollage proposed skate park

Rev	Date	Drawn	Checked	Description
01	30/04/2021	AK	DB	Issue for Planning
00	09/01/2020	LM	DB	Planning Draft

Notes	

COPYRIGHT © ALL RIGHTS RESERVED.  
THIS WORK IS COPYRIGHT AND CANNOT BE REPRODUCED OR COPIED IN ANY FORM WITHOUT THE WRITTEN PERMISSION OF THE ORGANISATION.  
DO NOT SCALE FROM THIS DRAWING. WORK ONLY FROM FIGURED DIMENSIONS.  
THIS DRAWING TO BE READ IN CONJUNCTION WITH RELEVANT CONSULTANT'S DRAWINGS.

Ordnance Survey Ireland Licence No AR 0001319  
© Ordnance Survey Ireland/Government of Ireland



Project: Mallow Town Park Proposed Improvement Works		Project No: 6615	
DIB: Skatepark Sections and Elevations		Drawing No: 384	Rev: 01
Scales: As Shown @ A1	Status: PLANNING	Date: 30/04/2021	
<small>Penrose Wharf Business Centre, Penrose Wharf, Cork Tel: +353(0)21 242 9829</small>		<small>mail@bradyshjpmartin.com www.bradyshjpmartin.com</small>	
Drn: AK	Chd: DB	Passed	

