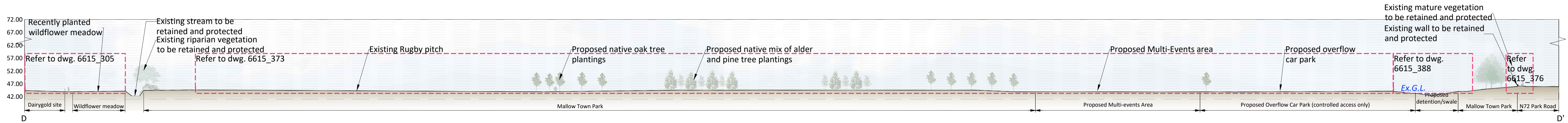
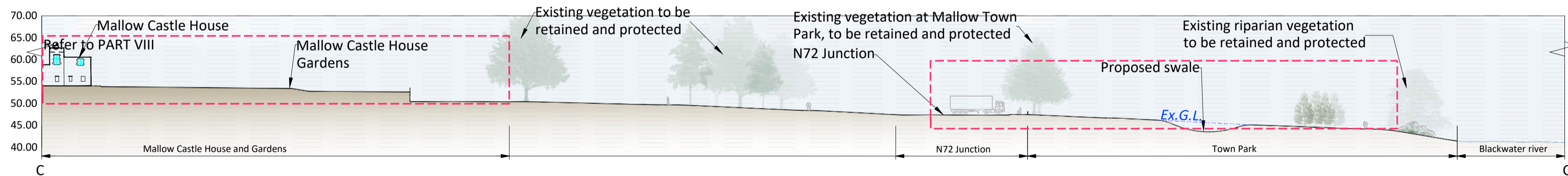
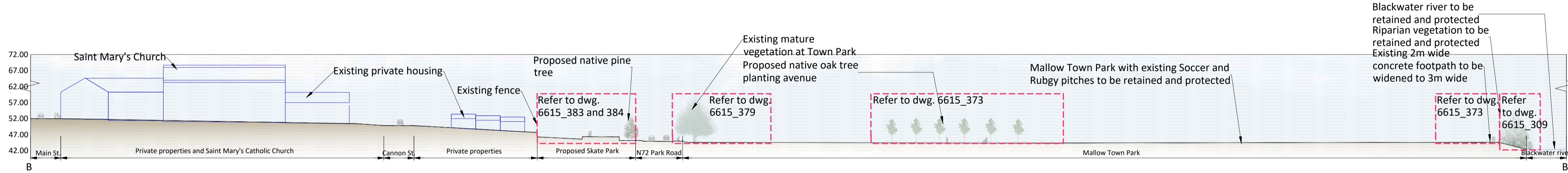
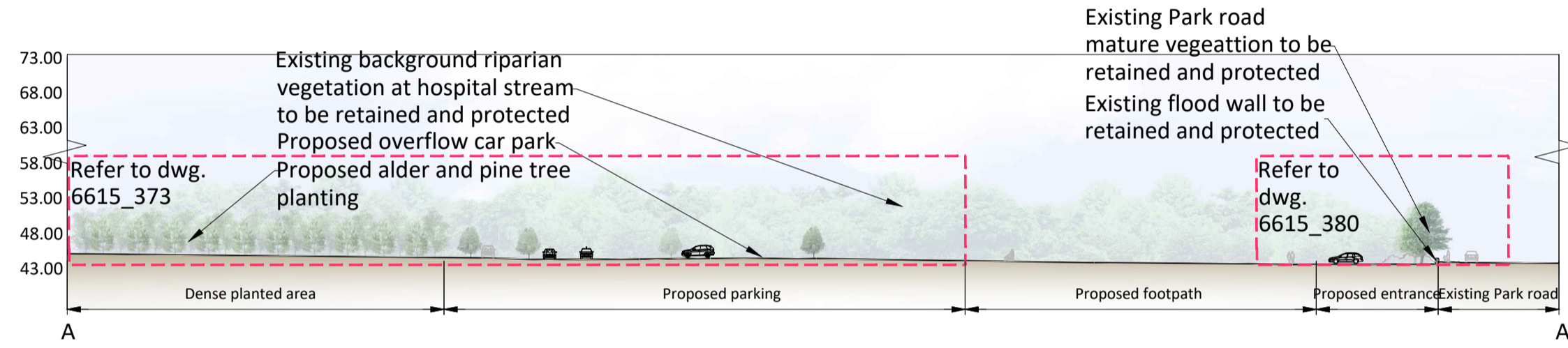


- NOTES: Please Refer to Corresponding Planning Application Drawings and Report;**
- 6615\_309 Angling Stands
  - 6615\_370 Site Location Plan
  - 6615\_371 General Arrangement Plan
  - 6615\_372 General Masterplan 1/3
  - 6615\_373 General Masterplan 2/3
  - 6615\_374 General Masterplan 3/3
  - 6615\_375 Entrance 1 Plan
  - 6615\_376 Entrance 2 Plan
  - 6615\_377 Entrance 3 Plan
  - 6615\_378 Entrance 4 Plan
  - 6615\_379 Entrance 5 Plan
  - 6615\_380 Entrance 6 Plan
  - 6615\_381 Entrance 7 Plan
  - 6615\_382 Existing Playground Survey
  - 6615\_383 Proposed Skate Park Plan
  - 6615\_384 Skate Park Sections and Elevations
  - 6615\_385 Proposed Pump Track Plan
  - 6615\_386 Proposed Bridge to River Walk Way
  - 6615\_387 Town Park Sections and Elevations
  - 6615\_RP04 Landscape Report



**Sections**  
Scale 1:750

Rev	Date	Drawn	Checked	Description
01	30/04/2021	AK	DB	Issue for Planning
00	05/03/2020	LM	DB	Planning Draft

Notes	

COPYRIGHT © ALL RIGHTS RESERVED.  
THIS WORK IS COPYRIGHT AND CANNOT BE REPRODUCED OR COPIED IN ANY FORM WITHOUT THE WRITTEN PERMISSION OF THE ENGINEER.  
DO NOT SCALE FROM THIS DRAWING. WORK ONLY FROM FIGURED DIMENSIONS.  
THIS DRAWING IS TO BE READ IN CONJUNCTION WITH RELEVANT CONSULTANT'S DRAWINGS.

Ordnance Survey Ireland Licence No AR 0001319  
© Ordnance Survey Ireland/Government of Ireland

Project	Mallow Town Park Proposed Improvement Works	Project No.	6615
Dir.	Town Park Sections	Drawing No.	387
Rev.		Rev.	01
Scales	As Show @ A1	Status	PLANNING
Date	30/04/2021		
Penrose Wharf Business Centre, Penrose Wharf, Cork Tel: +353(0) 21 242 8629	mail@bradyshippmanmartin.com www.bradyshippmanmartin.com	Dir.	AK
		Chd.	DB
		Passed	

**BSM**  
Est. 1968