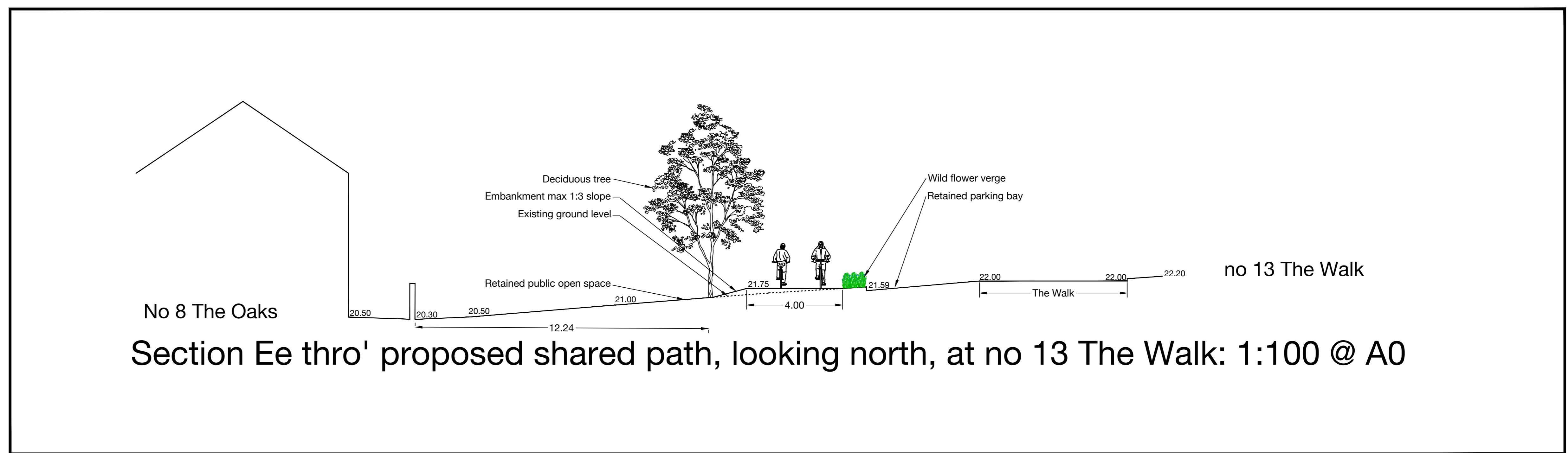
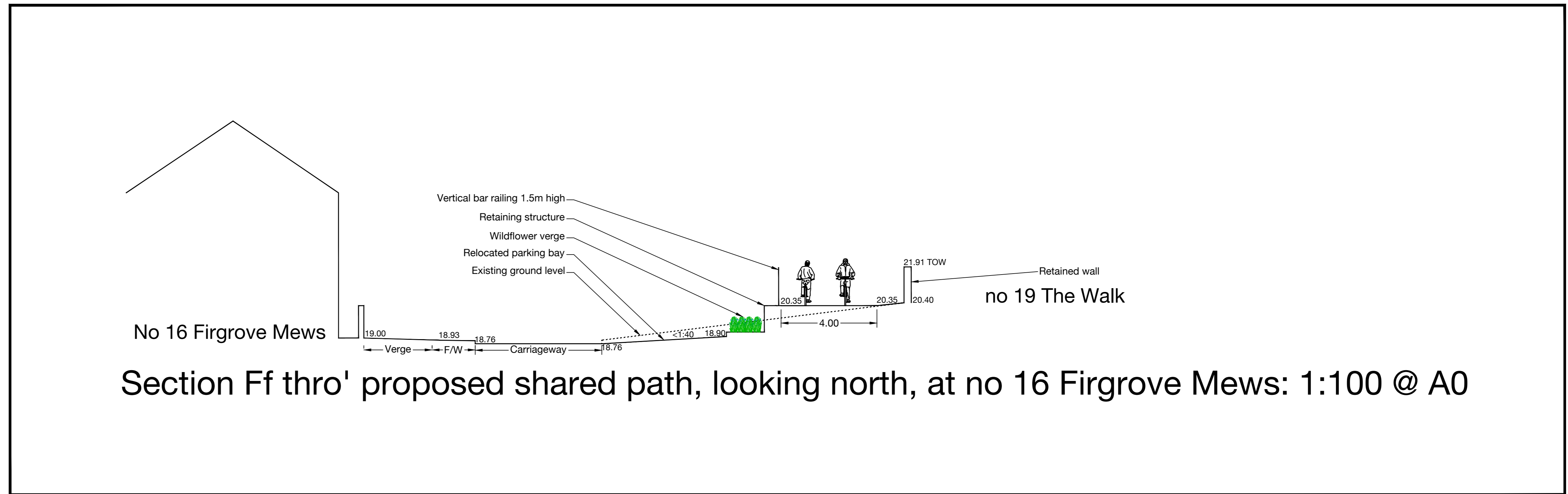


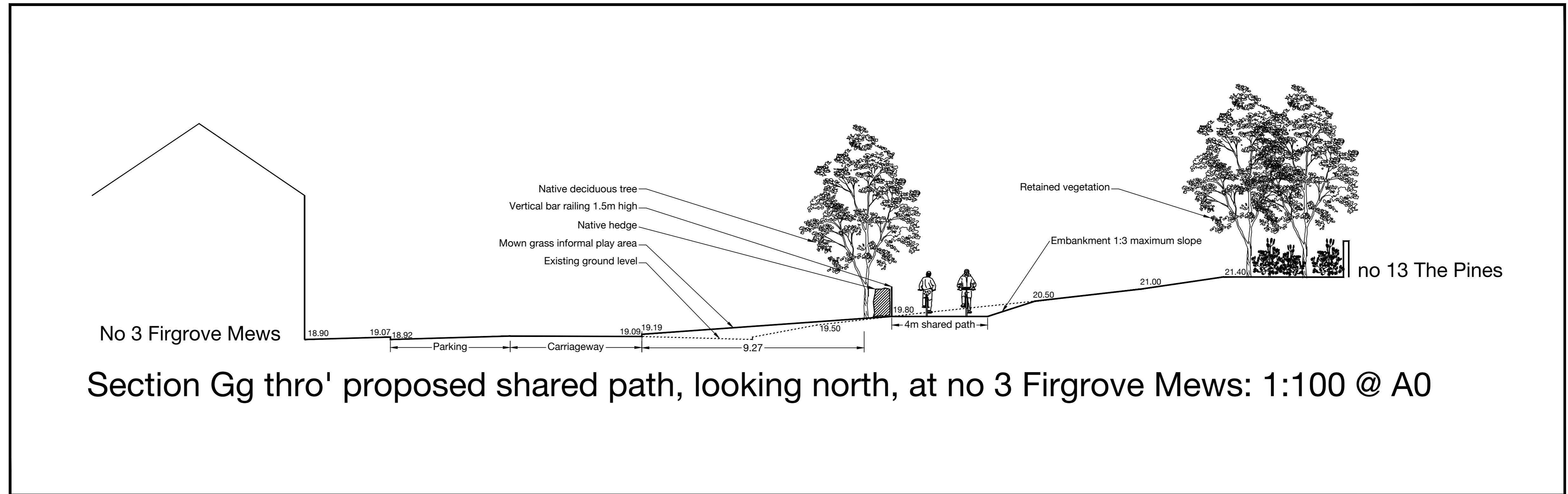
General arrangement plan, 1:350 @ A0



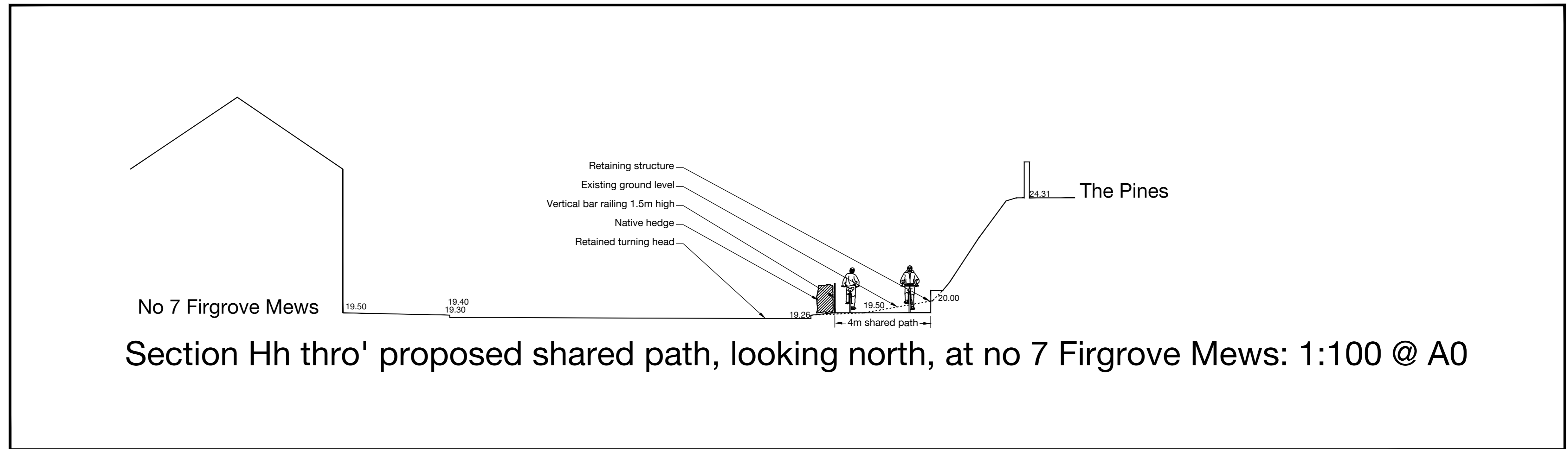
Section Ee thro' proposed shared path, looking north, at no 13 The Walk: 1:100 @ A0



Section Ff thro' proposed shared path, looking north, at no 16 Firgrove Mews: 1:100 @ A0



Section Gg thro' proposed shared path, looking north, at no 3 Firgrove Mews: 1:100 @ A0



Section Hh thro' proposed shared path, looking north, at no 7 Firgrove Mews: 1:100 @ A0

Legend for plan

- Site boundary.
- Existing tree to be retained (pending result of tree condition survey).
- Existing tree to be removed to allow construction of the works.
- Proposed tree, deciduous mixed species.
- Informal thorn hedge with mixed native species up to 3 m in height.
- Close mown amenity grass
- Bluebell / wildflower verge to 0.6 m in height.
- Shared footpath / cycle path 4 m wide. With approximate finished surface level.
- Proposed 4 m lighting columns at 10m centres.
- Proposed CCTV cameras as required to cover full length of path.
- Anticlimb fence 3 m high
- Vertical bar railing 1.5m high
- Retaining structure

Notes

Rev	Description	Date	By
A	Plan & sections updated	03.02.22	IH

urban movement

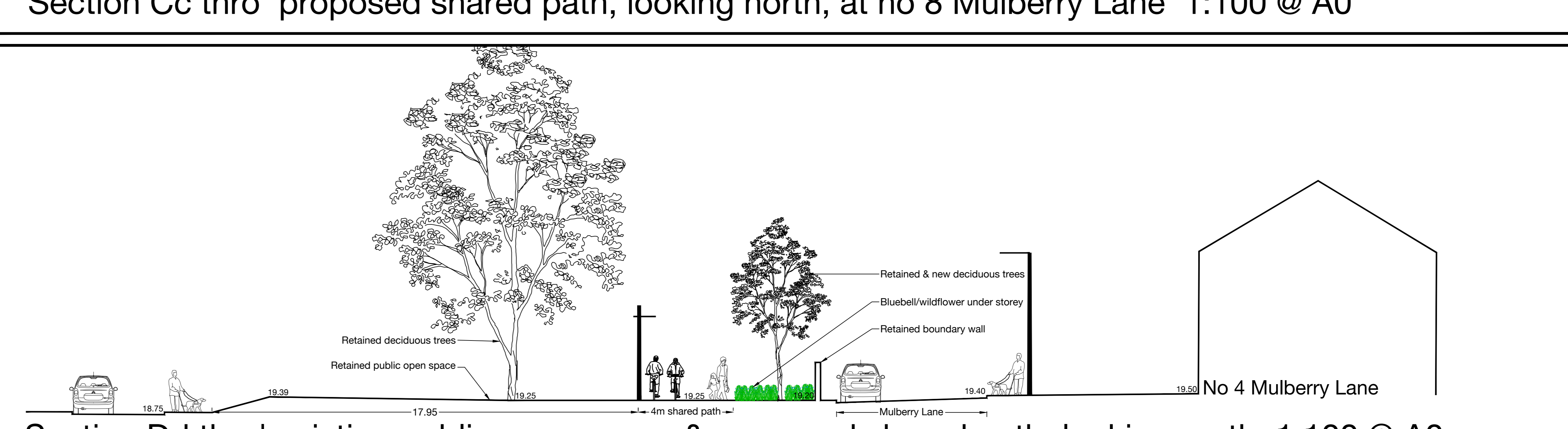
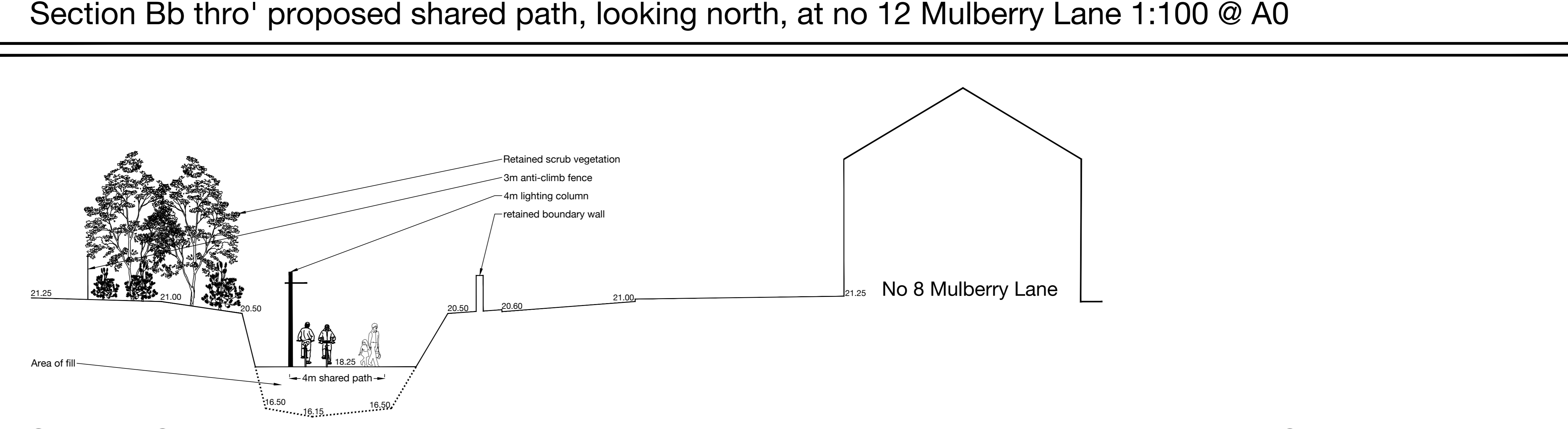
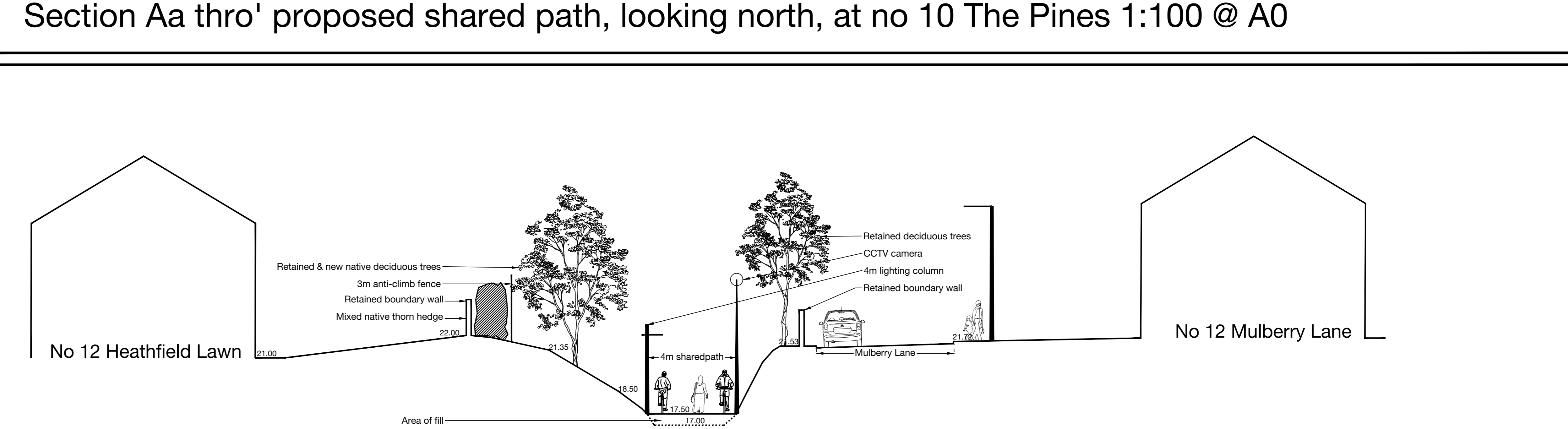
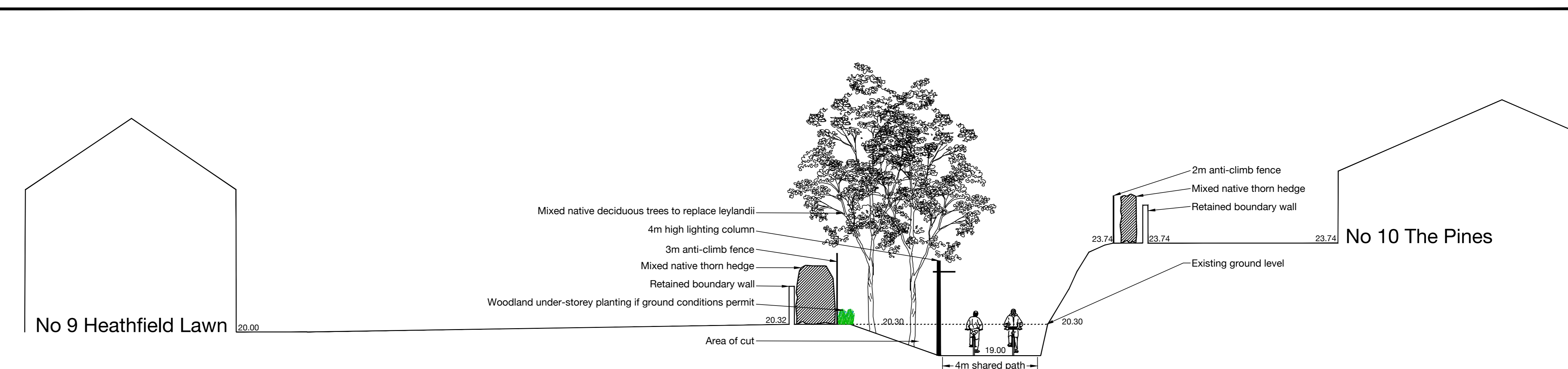
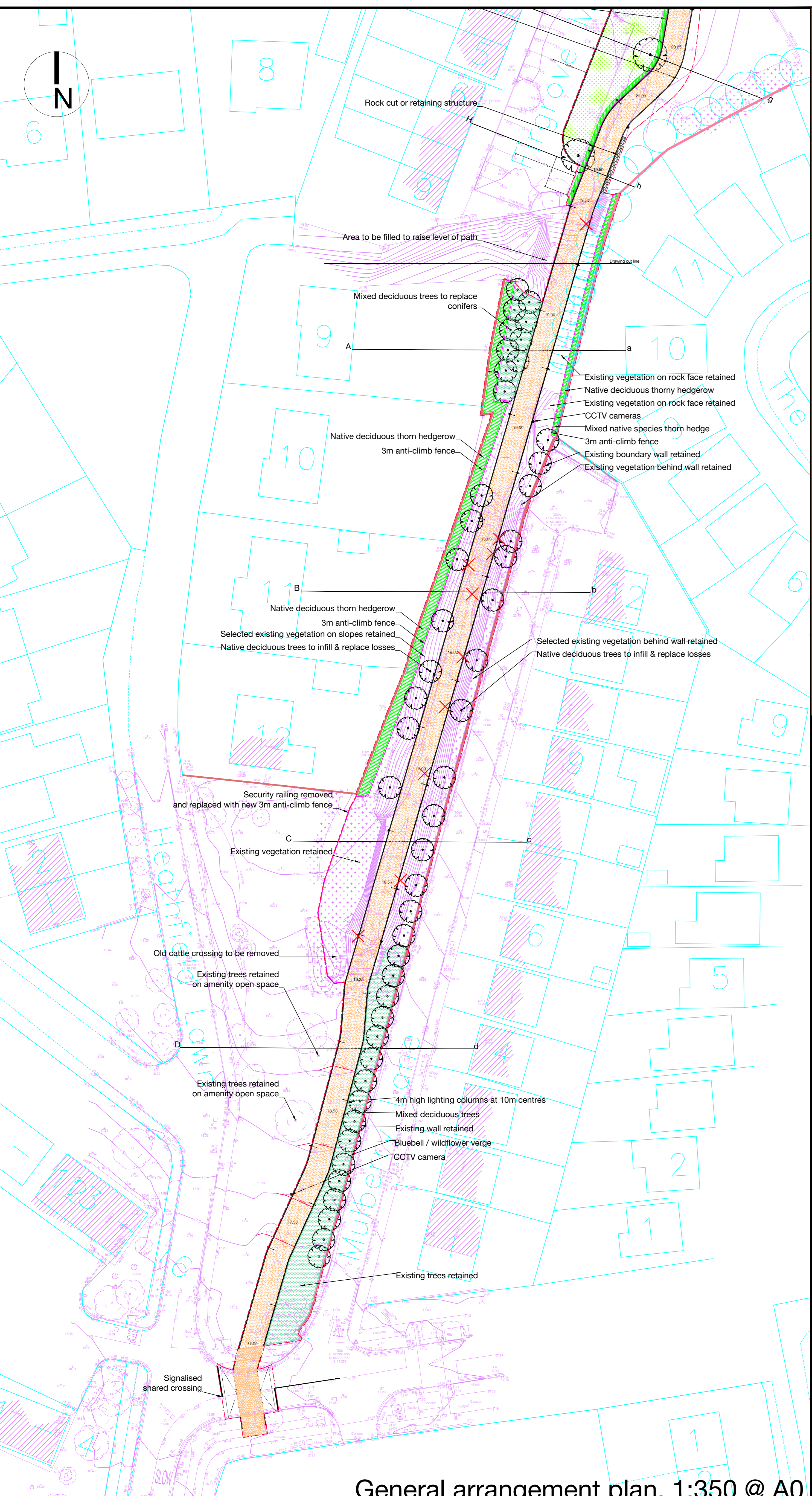
3-11 Pine Street, Exmouth House, London, EC1R 0JH
 TEL: +44 (0)20 7843 3165
 e-mail: hello@urbanmovement.co.uk

Client: CORK COUNTY COUNCIL

Job: CARRIGALINE TPREP
 Scale: A0 1:350 & 1:100
 Date: 31.01.22

Title: BRIDGEMOUNT LINK - SOUTH CONCEPT PROPOSALS
 Drawn: IH
 Checked: -

Drawing No: UM / BL / 02
 Stage / status: 2 / DRAFT



Legend for plan

- Site boundary.
- Existing tree to be retained (pending result of tree condition survey).
- Existing tree to be removed to allow construction of the works.
- Proposed tree, deciduous mixed species.
- Informal thorn hedge with mixed native species up to 3 m in height.
- Close mown amenity grass
- Bluebell / wildflower verge to 0.6 m in height.
- Shared footpath / cycle path 4 m wide. With approximate finished surface level.
- Proposed 4 m lighting columns at 10m centres.
- Proposed CCTV cameras as required to cover full length of path.
- Anticlimb fence 3 m high
- Vertical bar railing 1.5m high
- Retaining structure

Notes

F	Plan and sections updated	02.03.22	IH
E	Plan and sections updated	31.01.22	IH
D	Topo survey added	17.01.22	IH
C	CCTV added	14.12.21	IH
B	Sections updated	07.12.21	IH
A	Path realigned, sections updated	03.12.21	IH
Rev	Description	Date	By

urban movement

3-11 Pine Street, Exmouth House, London, EC1R 0JH
 TEL: +44 (0)20 7843 3165
 e-mail: hello@urbanmovement.co.uk

Client: CORK COUNTY COUNCIL

Job: CARRIGALINE TPREP
 Scale@A0: 1:350 & 1:100
 Date: 11.09.2021

Title: BRIDGEMOUNT LINK - SOUTH CONCEPT PROPOSALS
 Drawn: IH
 Checked: -

Drawing No: UM / BL / 01
 Stage / status: 2 / DRAFT