

Cork County Council



Proposed School Zone Initiative at L2992 Bishops Street and associated Traffic Calming Works at L2989 (Aherne Place, Midleton Street, Canon O'Leary Place) and L9635 College Manor, Cobh, Co Cork.

Drawing Schedule

Drawing No.	Drawing Title	Rev.	Scale	Size
SRTS-COBH-LM	Location Map	PRO	NTS	A3
SRTS-COBH-01	Draft COBH schematic sheet 1	PRO	1:2500	
SRTS-COBH-02	Draft COBH schematic sheet 2	PRO	1:2500	
SRTS-COBH-03	Draft COBH schematic sheet 3	PRO	1:2500	
SRTS-COBH-04	Draft COBH schematic sheet 4	PRO	1:2500	
SRTS-COBH-05	Draft COBH schematic sheet 5	PRO	1:2500	
SRTS-COBH-06	Draft COBH schematic sheet 6	PRO	1:2500	
SRTS-COBH-07	Draft COBH schematic sheet 7	PRO	1:2500	
SRTS-COBH-08	Draft COBH schematic sheet 8	PRO	1:2500	

Regional & Local Road Design Office

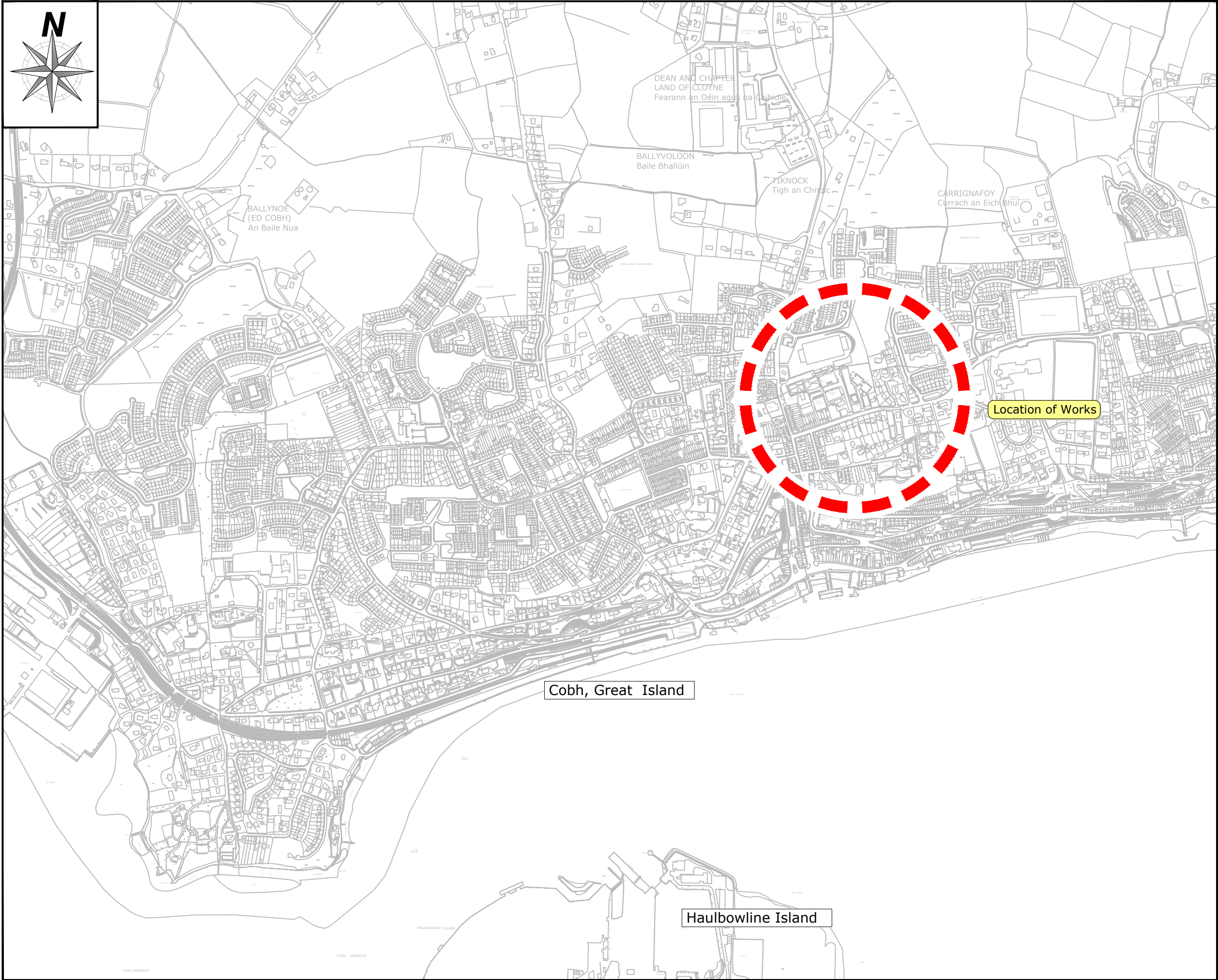
Floor 3

County Library Building


Carrigrohane Road, Cork, T12 K335.

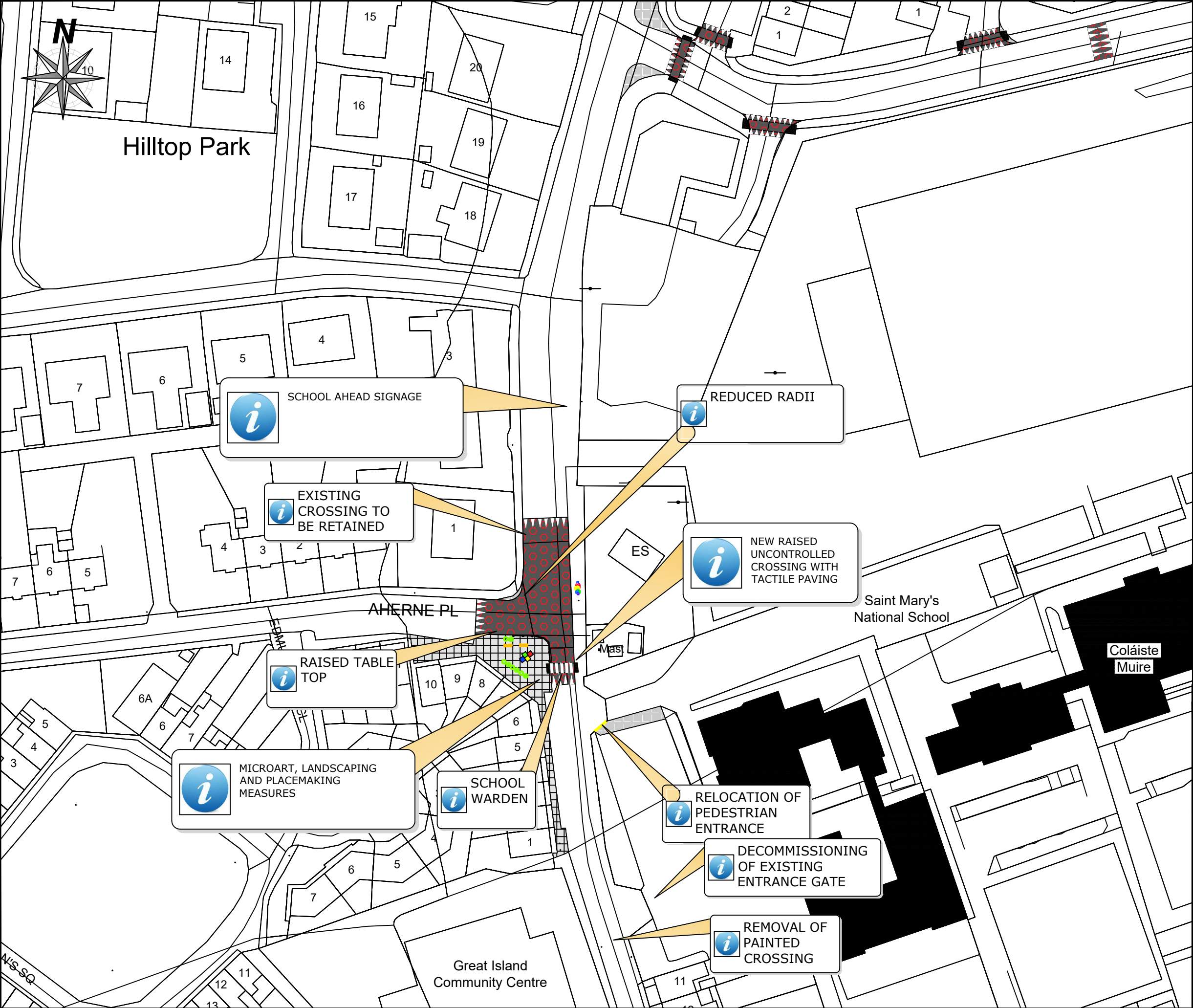
Section 38



June 2022

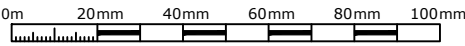


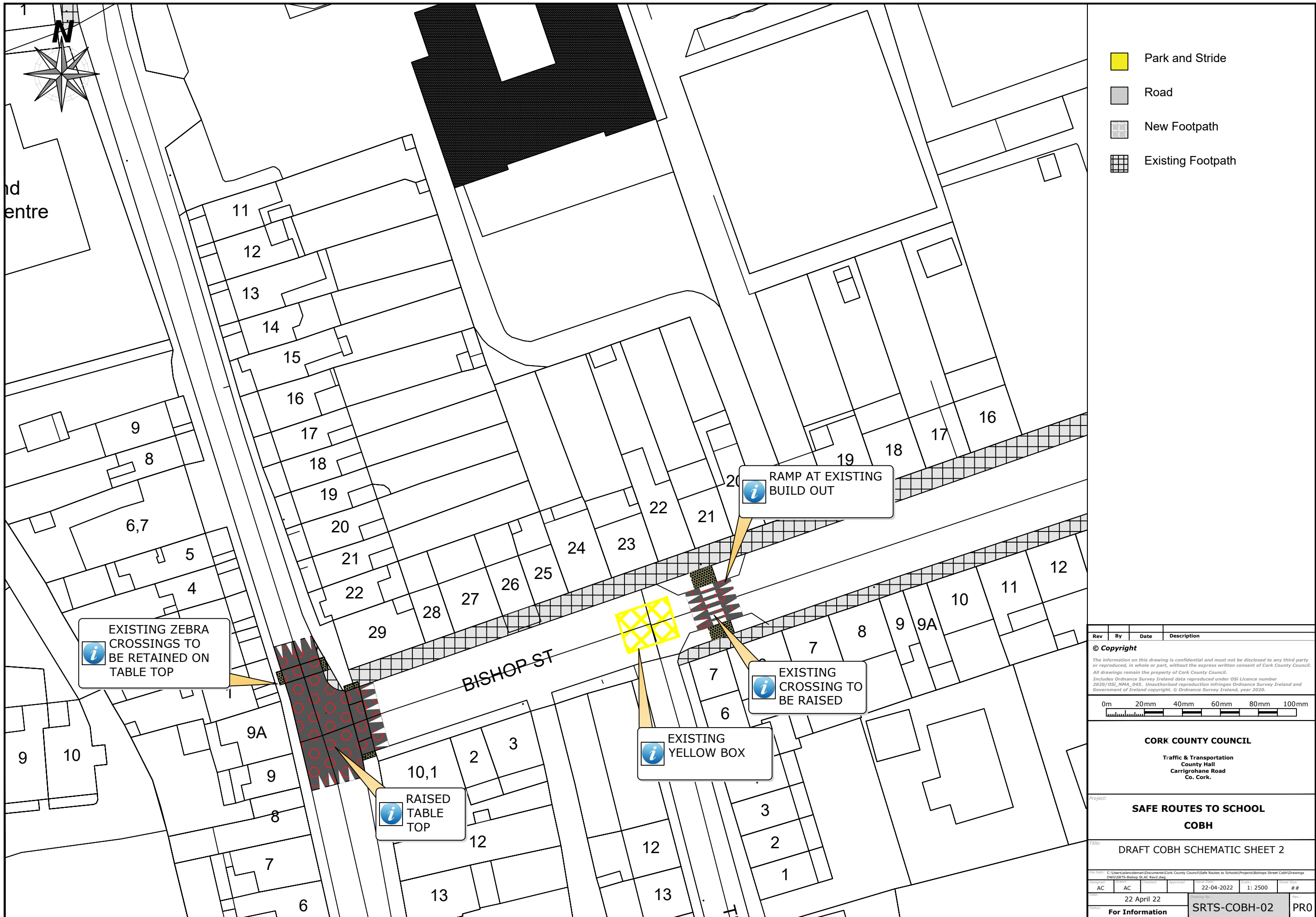
Not to Scale

Rev	By	Date	Description
© Copyright <small>The information on this drawing is confidential and must not be disclosed to any third party or reproduced, in whole or part, without the express written consent of Cork County Council. All drawings remain the property of Cork County Council. Includes Ordnance Survey Ireland data reproduced under OSI Licence number 2020/06/CCMA/CorkCountyCouncil. Unauthorised reproduction infringes Ordnance Survey Ireland and Government of Ireland copyright. © Ordnance Survey Ireland, 2020.</small>			
<div>0m10mm20mm30mm40mm50mm</div>			
<div><div>CORK COUNTY COUNCIL Regional & Local Roads Design Office Floor 3 County Library Building Carrigrohane Road, Cork.</div></div>			
Project: Safe Route to School - COBH			
Title: Location Map			
<small>The Path: C:\Users\jadan\OneDrive\Desktop\CCC_P\Projects\Projects 2022\Bishops St. Cobh\SR75-SR75-COBH-LH.dwg</small>			
Designed: AL	Drawn: AL	Checked: AL	Approved: AL
Date: 16 June 2022		Issue No: 14.04.2011	Scale: NTS
Section: Section 38		Drawing No: SFTSCOBHLM	Sheet No: PRO



-  Park and Stride
-  Road
-  New Footpath
-  Existing Footpath

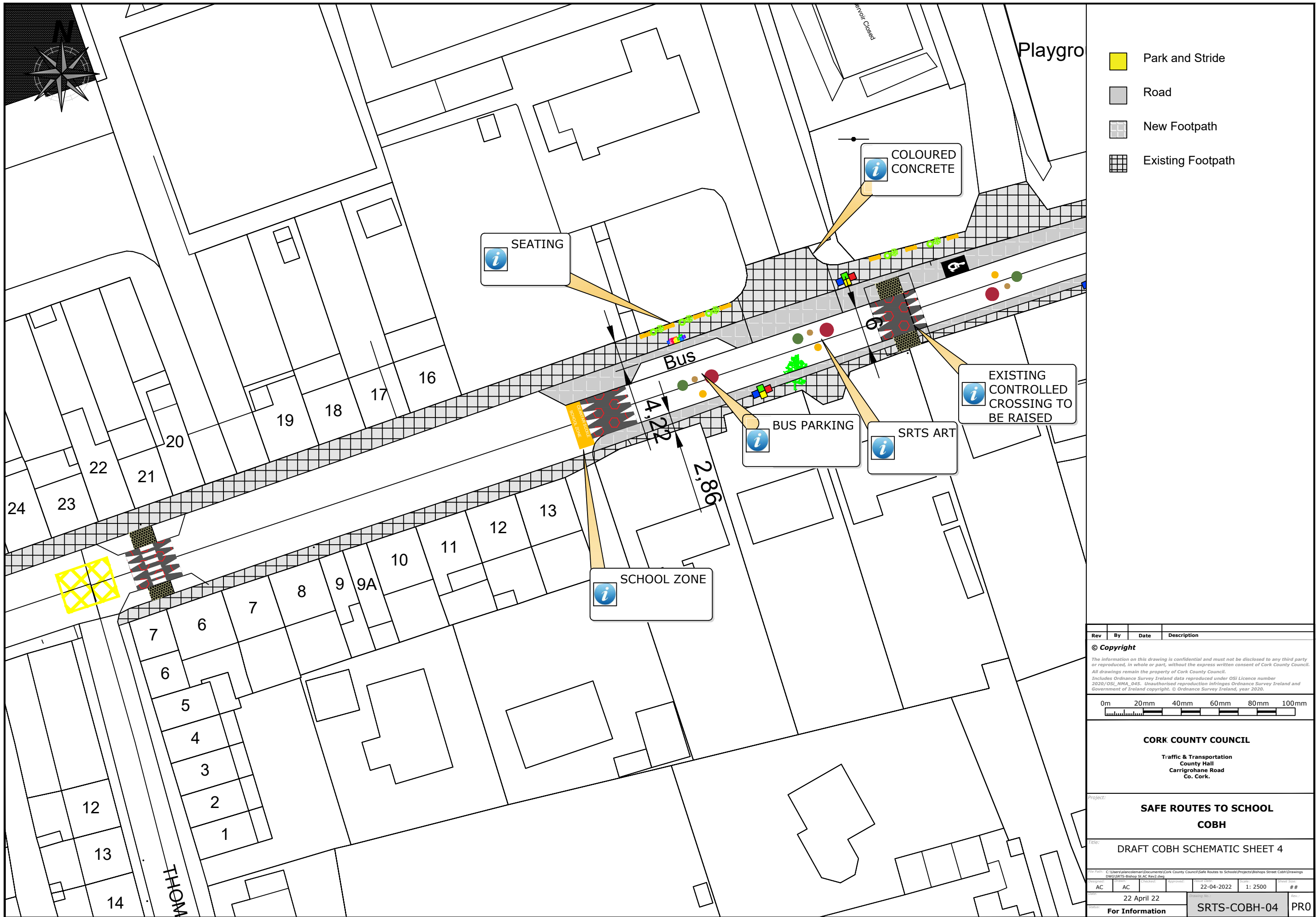
Rev	By	Date	Description
© Copyright <small>The information on this drawing is confidential and must not be disclosed to any third party or reproduced, in whole or part, without the express written consent of Cork County Council. All drawings remain the property of Cork County Council. Includes Ordnance Survey Ireland data reproduced under OSI Licence number 2020/OSI_NMA_045. Unauthorised reproduction infringes Ordnance Survey Ireland and Government of Ireland copyright. © Ordnance Survey Ireland, year 2020.</small>			
			
CORK COUNTY COUNCIL <small>Traffic & Transportation County Hall Carrigrohane Road Co. Cork.</small>			
Project: SAFE ROUTES TO SCHOOL COBH			
Title: DRAFT COBH SCHEMATIC SHEET 1			
<small>File Path: C:\Users\valancleiman\Documents\Cork County Council\Safe Routes to Schools\Projects\Bishops Street Cobh\Drawings DWG\SRTS-Bishop St.AC Rev2.dwg</small>			
Author: AC	Checker: AC	Approved: 22-04-2022	Scale: 1: 2500
Date: 22 April 22		Drawing No: SRTS-COBH-01	Rev: PR0
Status: For Information			

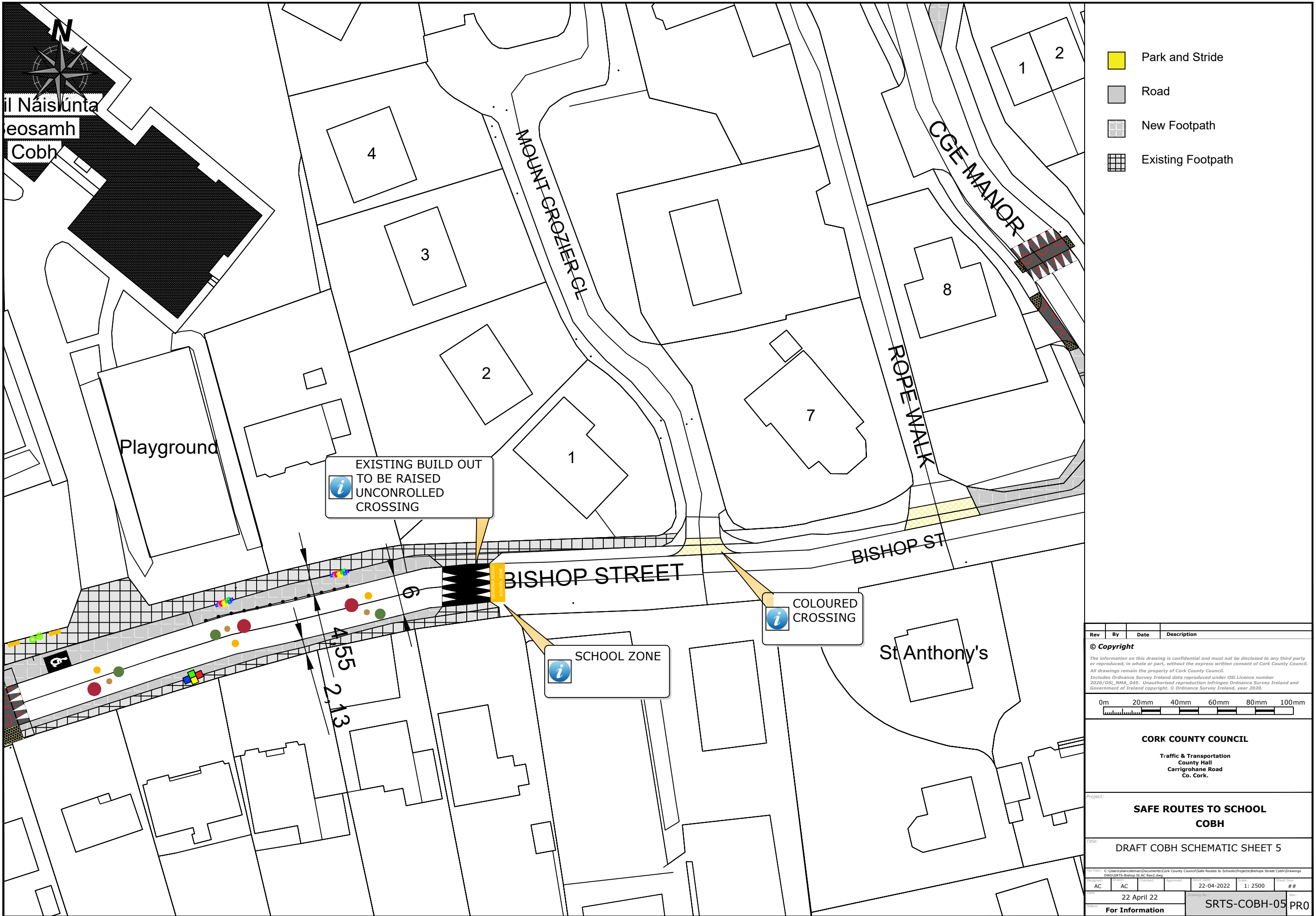


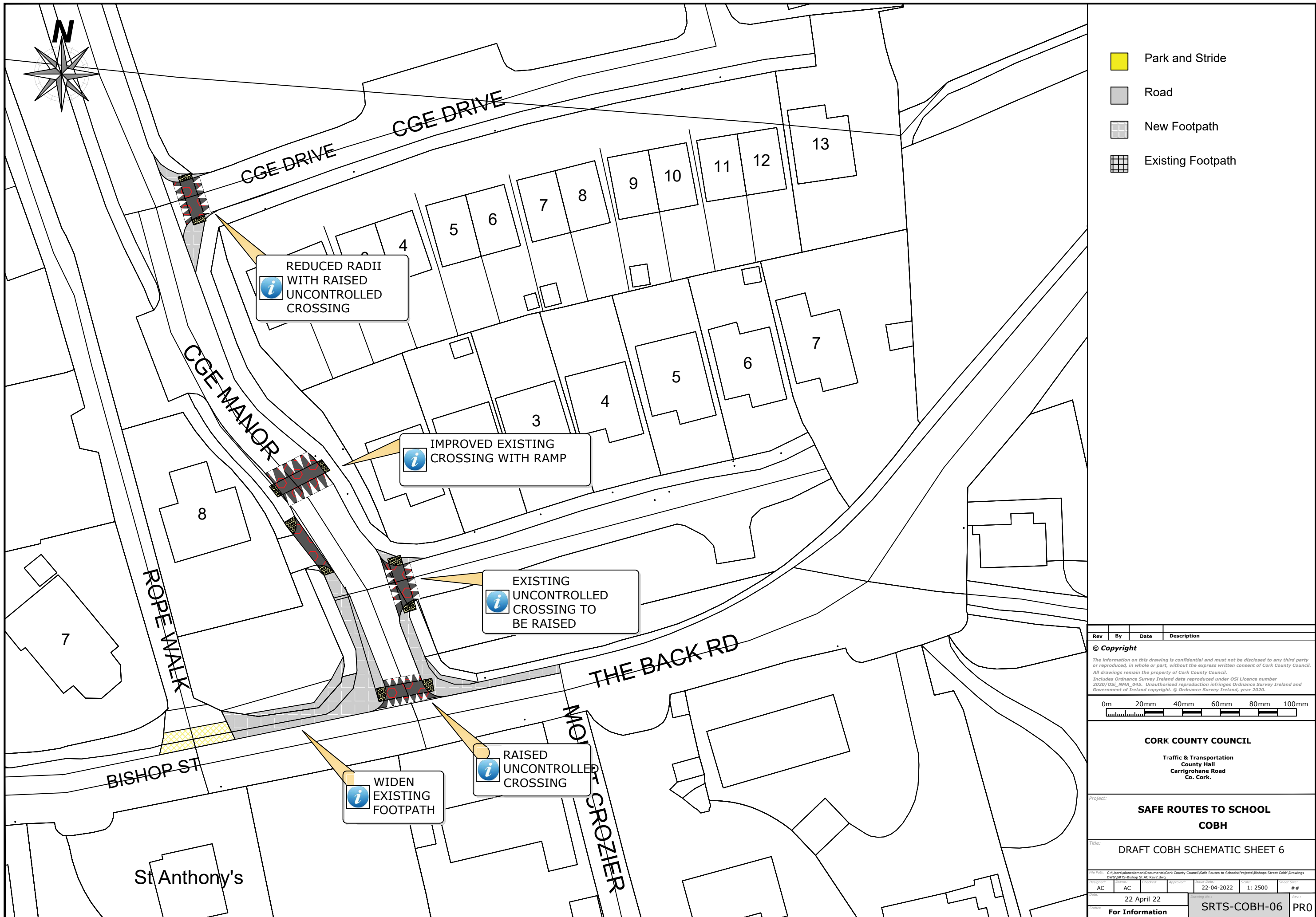


- Park and Stride
- Road
- New Footpath
- Existing Footpath

Rev	By	Date	Description
© Copyright			
The information on this drawing is confidential and must not be disclosed to any third party or reproduced, in whole or part, without the express written consent of Cork County Council. All drawings remain the property of Cork County Council.			
Includes Ordnance Survey Ireland data reproduced under OSI Licence number 2020/OSI_NMA_045. Unauthorised reproduction infringes Ordnance Survey Ireland and Government of Ireland copyright. © Ordnance Survey Ireland, year 2020.			
CORK COUNTY COUNCIL			
Traffic & Transportation County Hall Carrigrohane Road Co. Cork.			
Project: SAFE ROUTES TO SCHOOL COBH			
Title: DRAFT COBH SCHEMATIC SHEET 3			
Rev. No.: C:\Users\valancleiman\Documents\Cork County Council\Safe Routes to Schools\Projects\Bishops Street Cobh\Drawings			
DWG(SRTS-Bishop St.AC Rev2.dwg)			
Author: AC	Checker: AC	Approved: 22-04-2022	Scale: 1: 2500
Date: 22 April 22		Drawing No.: SRTS-COBH-03	Rev: PR0
For Information			

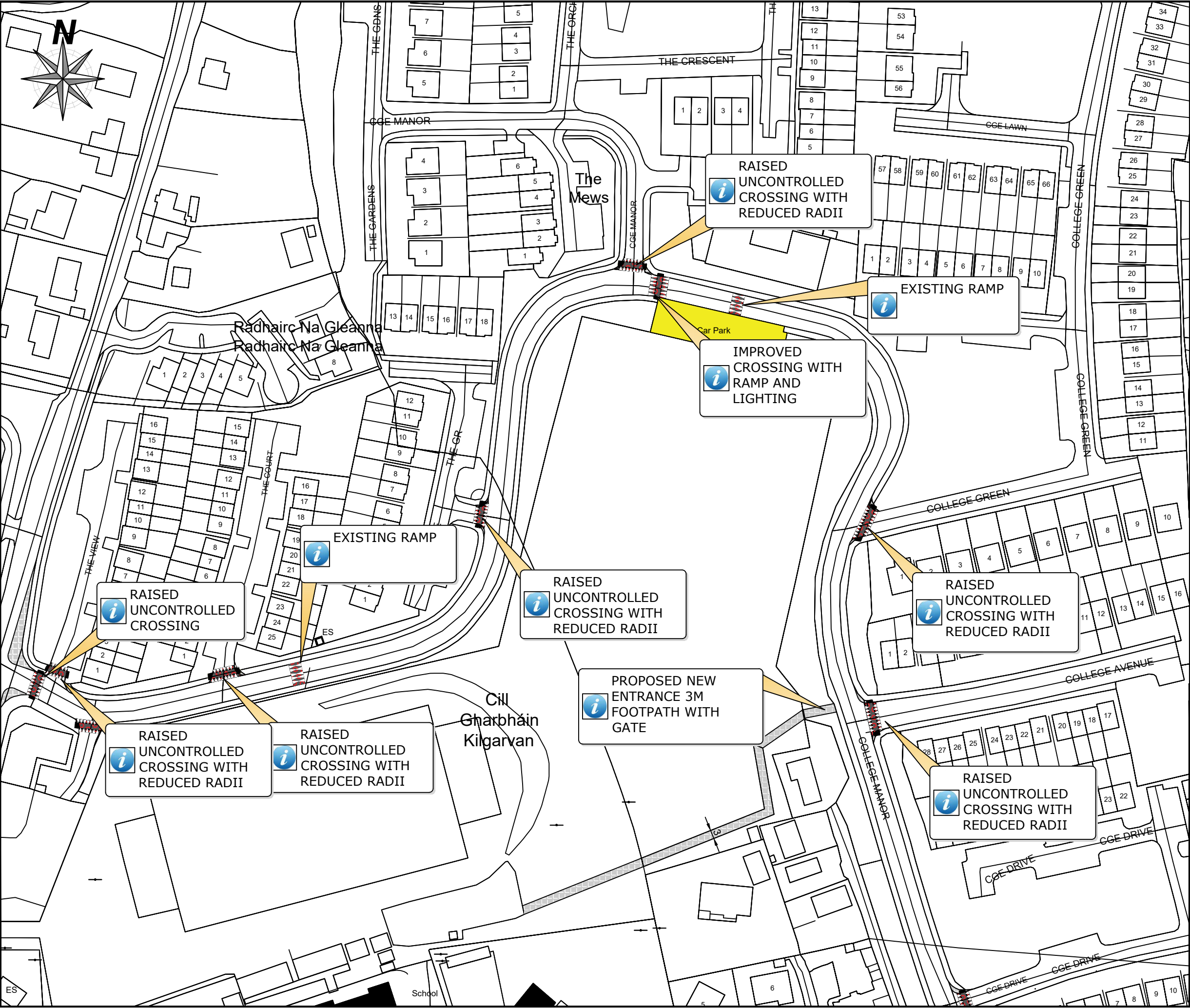






- Park and Stride
- Road
- New Footpath
- Existing Footpath

Rev	By	Date	Description
© Copyright			
The information on this drawing is confidential and must not be disclosed to any third party or reproduced, in whole or part, without the express written consent of Cork County Council. All drawings remain the property of Cork County Council.			
Includes Ordnance Survey Ireland data reproduced under OSI Licence number 2020/OSI_NMA_045. Unauthorised reproduction infringes Ordnance Survey Ireland and Government of Ireland copyright. © Ordnance Survey Ireland, year 2020.			
CORK COUNTY COUNCIL Traffic & Transportation County Hall Carrigrohane Road Co. Cork.			
Project: SAFE ROUTES TO SCHOOL COBH			
Title: DRAFT COBH SCHEMATIC SHEET 6			
File Path: C:\Users\alan.cleiman\Documents\Cork County Council\Safe Routes to School\Projects\Bishop Street Cobh\Drawings			
Drawing: DWG\SRIS-Bishop St.AC Rev2.dwg			
Author: AC	Checker: AC	Approved: 22-04-2022	Scale: 1: 2500
Date: 22 April 22		Drawing No: SRTS-COBH-06	Rev: PR0
For Information			



- Park and Stride
- Road
- New Footpath
- Existing Footpath

Rev	By	Date	Description
© Copyright The information on this drawing is confidential and must not be disclosed to any third party or reproduced, in whole or part, without the express written consent of Cork County Council. All drawings remain the property of Cork County Council. Includes Ordnance Survey Ireland data reproduced under OSI Licence number 2020/OSI_NMA_045. Unauthorised reproduction infringes Ordnance Survey Ireland and Government of Ireland copyright. © Ordnance Survey Ireland, year 2020.			
CORK COUNTY COUNCIL Traffic & Transportation County Hall Carrigrohane Road Co. Cork.			
Project: SAFE ROUTES TO SCHOOL COBH			
Title: DRAFT COBH SCHEMATIC SHEET 7			
Rev: 22 April 22			
For Information			
SRTS-COBH-07			
PR0			

