

# Cork County Council



## Proposed Traffic Calming Scheme at L1042, Castlemagner, Co Cork

### Drawing Schedule

Drawing No.	Drawing Title	Rev.	Scale	Size
L1042-LM-01_D1	Location Map	D1	NTS	A3
L1042-LA-01_A4	Proposed Layout	A4	1:500	A3

***Section 38***

### Regional & Local Road Design Office

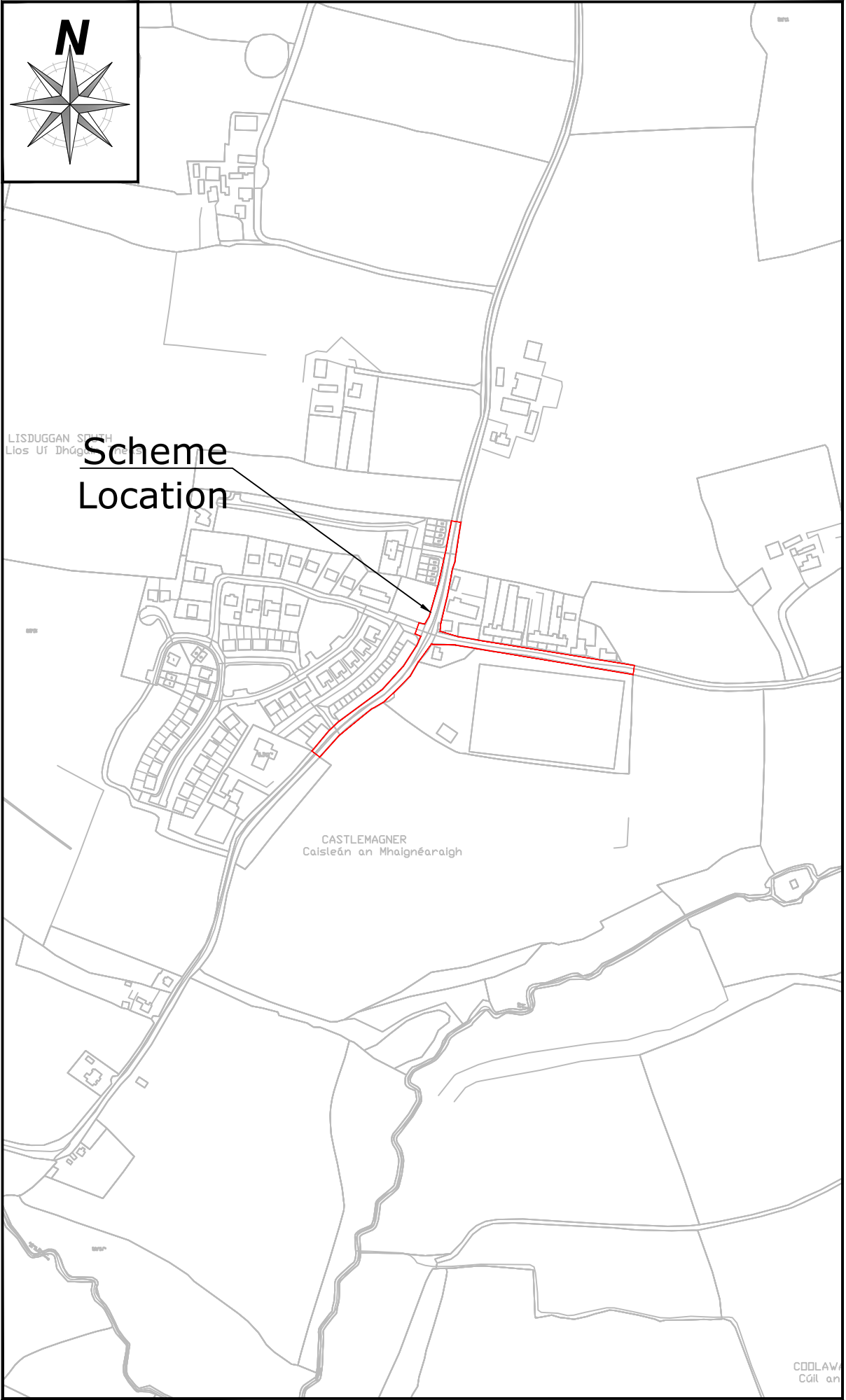
Floor 3  
County Library Building  
Carrigrohane Road, Cork, T12 K335.

**July 2022**






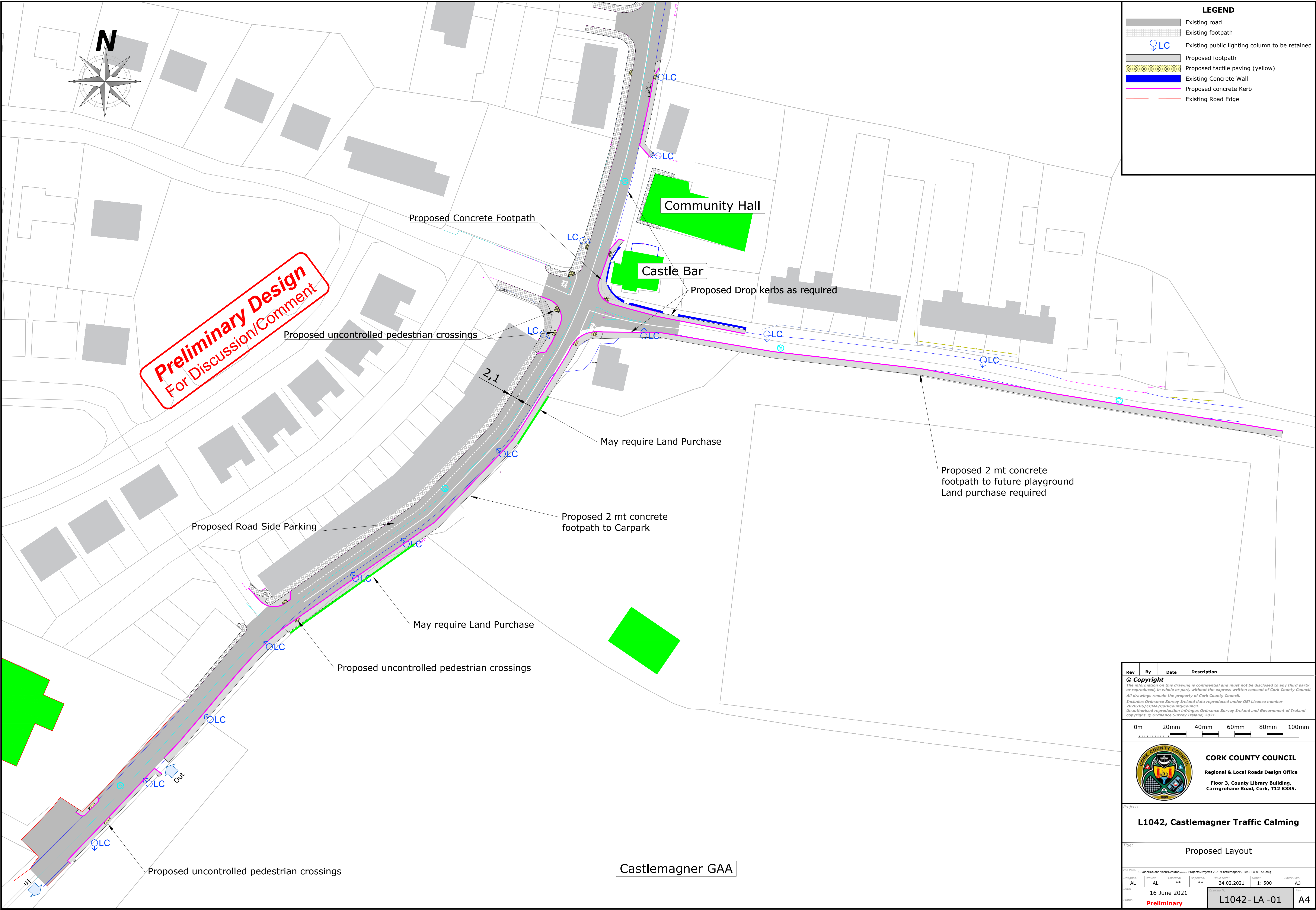
Not to Scale



Not to Scale

Rev	By	Date	Description
<b>© Copyright</b> The information on this drawing is confidential and must not be disclosed to any third party or reproduced, in whole or part, without the express written consent of Cork County Council. All drawings remain the property of Cork County Council. Includes Ordnance Survey Ireland data reproduced under OSI Licence number 2017/06/CCMA/CorkCountyCouncil. Unauthorised reproduction infringes Ordnance Survey Ireland and Government of Ireland copyright. © Ordnance Survey Ireland, 2017.			
0m 10mm 20mm 30mm 40mm 50mm			
 <b>CORK COUNTY COUNCIL</b> Regional & Local Roads Design Office Innishmore Ballincollig Co. Cork.			
Project: <b>L1042 Castlemagner Traffic Calming</b>			
Title: Location Map			
File Path: C:\Users\jadan\OneDrive\CCC\Projects\Projects 2022\Castlemagner\L1042-LM-01.dwg			
Designed: AL	Drawn: AL	Checked: **	Approved: **
Date: 29 June 2022		Scale: NTS	Sheet Size: A3
Section 38		L1042-LM-01	D1





**LEGEND**

Existing road

Existing footpath

LC

Existing public lighting column to be retained

Proposed footpath

Proposed tactile paving (yellow)

Existing Concrete Wall

Proposed concrete Kerb

Existing Road Edge

Rev	By	Date	Description
© Copyright			
The information on this drawing is confidential and must not be disclosed to any third party or reproduced, in whole or part, without the express written consent of Cork County Council.			
All drawings remain the property of Cork County Council.			
Includes Ordnance Survey Ireland data reproduced under OSI Licence number 2020/06/CCMA/CorkCountyCouncil.			
Unauthorised reproduction infringes Ordnance Survey Ireland and Government of Ireland copyright. © Ordnance Survey Ireland, 2021.			

CORK COUNTY COUNCIL

Regional & Local Roads Design Office

Floor 3, County Library Building,  
Carrigrohane Road, Cork, T12 K335.

Project:  
**L1042, Castlemagner Traffic Calming**

Title:  
Proposed Layout

File Path: C:\Users\aldan\OneDrive\Desktop\CCC\_Projects\Projects 2021\Castlemagner\L1042-LA-01 A4.dwg

Designed: AL	Drawn: AL	Checked: **	Approved: **	Issue Date: 24.02.2021	Scale: 1: 500	Sheet Size: A3
Date: 16 June 2021				Rev:		
Status: Preliminary				L1042 - LA -01		A4