

Cork County Council



R586 Enniskean Village Traffic Calming Scheme

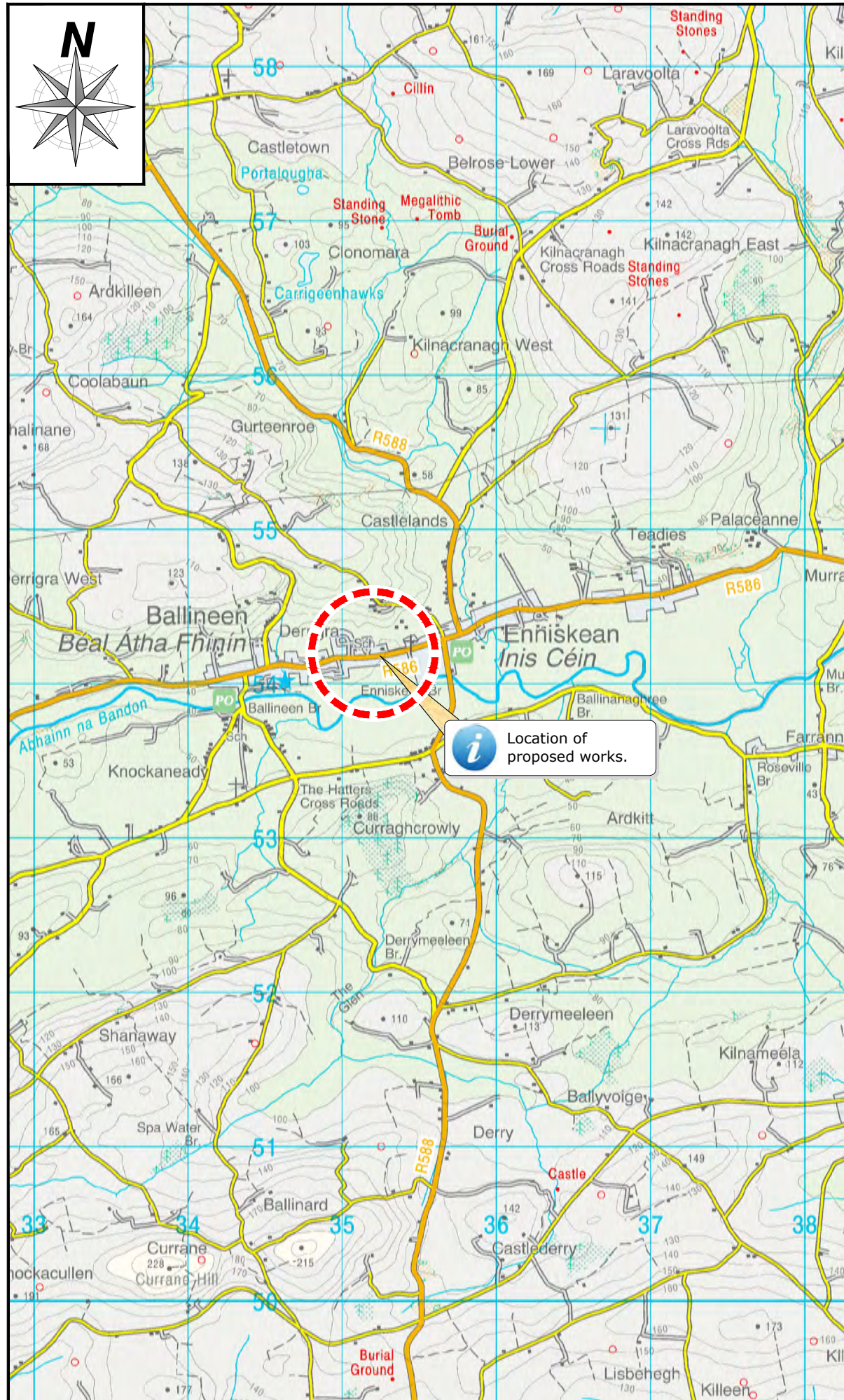
Section 38

July 2022

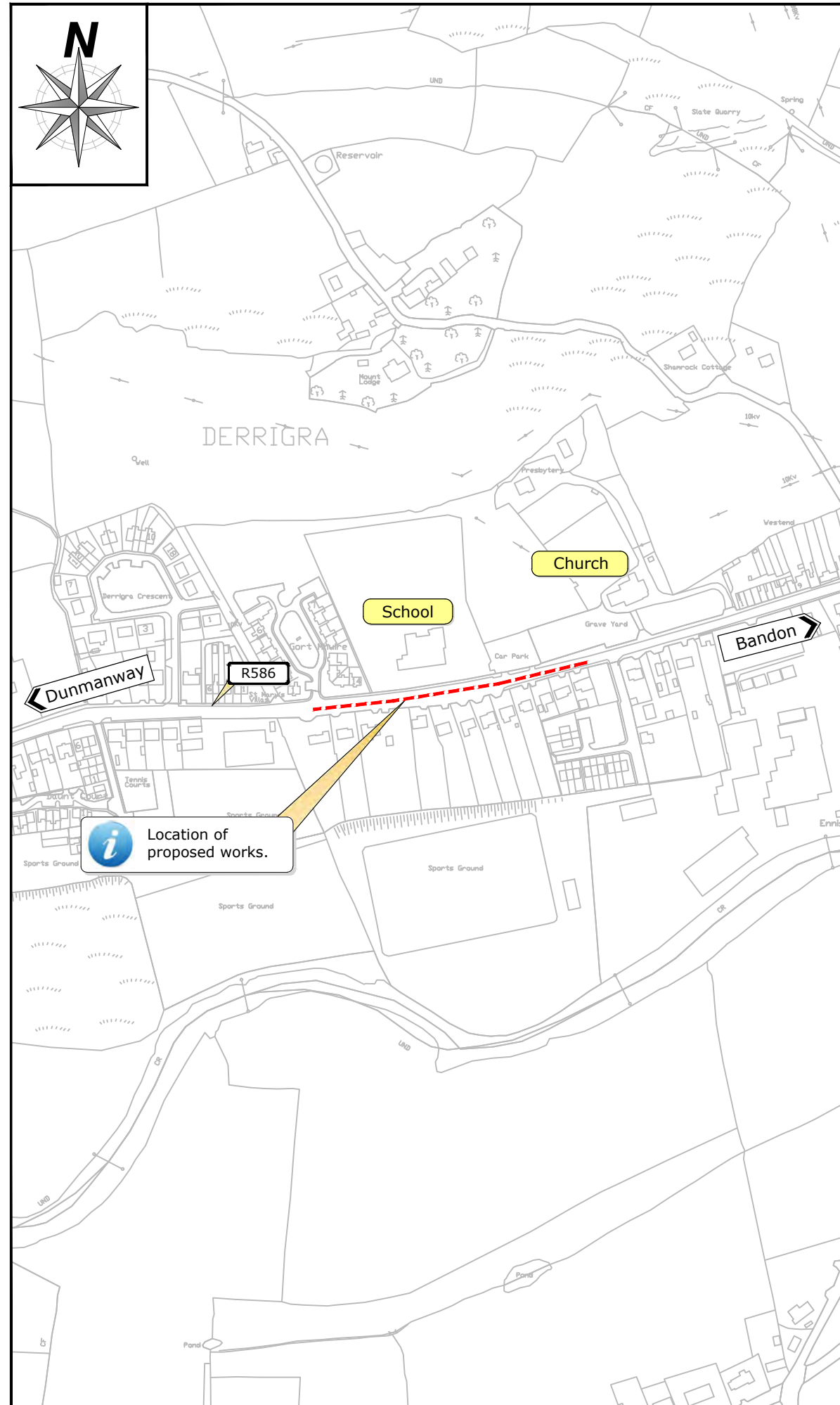
Drawing Schedule

Drawing No.	Drawing Title	Rev.	Scale	Size
R586E-LM-01	Location Map	D0	NTS	A3
R586E-LA-01	Proposed Layout Plan Sheet 1 of 3	D0	1:1000	A3
R586E-LA-01	Proposed Layout Plan Sheet 2 of 3	D0	1:500	A3
R586E-LA-01	Proposed Layout Plan Sheet 3 of 3	D0	1:500	A3

**Regional & Local Roads
Design Office**
*Floor 3, County Library Building
Carrigrohane Road, Cork, T12 K335*




Not to Scale



Not to Scale

Rev	By	Date	Description
A0	EF	Sept 2021	For Information


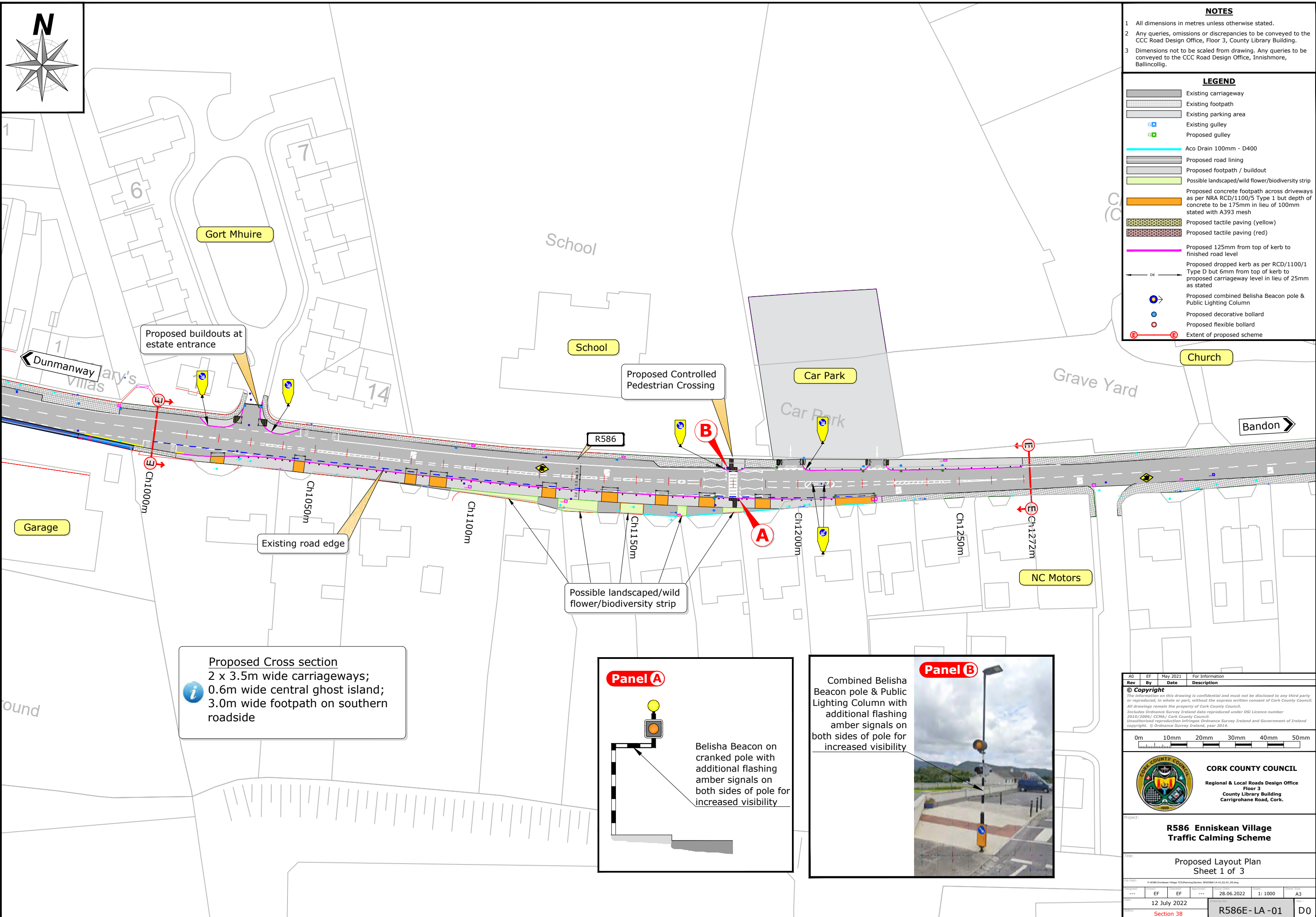
© Copyright
 The information on this drawing is confidential and must not be disclosed to any third party or reproduced, in whole or part, without the express written consent of Cork County Council. All drawings remain the property of Cork County Council.
 Includes Ordnance Survey Ireland data reproduced under OSI Licence number 2010/2006/CCMA/Cork County Council.
 Unauthorised reproduction infringes Ordnance Survey Ireland and Government of Ireland copyright. © Ordnance Survey Ireland, year 2014.



Project:
R586 Enniskean Village Traffic Calming Scheme

Title:
 Location Map

Author	EF	Checked	EF	Approved	EF	Issue Date	17.09.2021	Scale	NTS	Sheet	A3
Date	28 June 2022										
Section	Section 38										
Project No.	R586E-LM-01										
Drawn	D0										




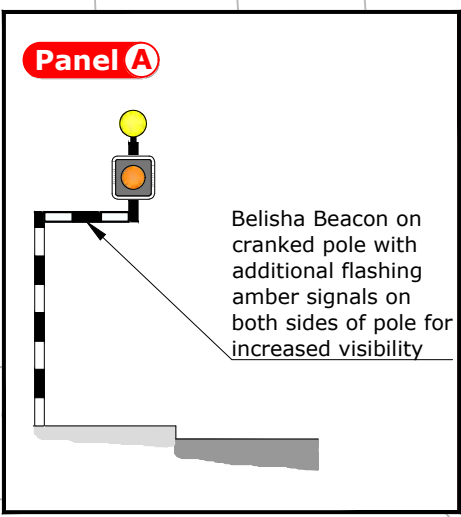
NOTES

- All dimensions in metres unless otherwise stated.
- Any queries, omissions or discrepancies to be conveyed to the CCC Road Design Office, Floor 3, County Library Building.
- Dimensions not to be scaled from drawing. Any queries to be conveyed to the CCC Road Design Office, Innishmore, Ballincollig.

LEGEND

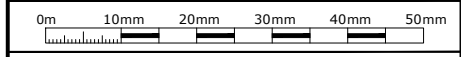
- Existing carriageway
- Existing footpath
- Existing parking area
- Existing gully
- Proposed gully
- Aco Drain 100mm - D400
- Proposed road lining
- Proposed footpath / buildout
- Possible landscaped/wild flower/biodiversity strip
- Proposed concrete footpath across driveways as per NRA RCD/1100/5 Type 1 but depth of concrete to be 175mm in lieu of 100mm stated with A393 mesh
- Proposed tactile paving (yellow)
- Proposed tactile paving (red)
- Proposed 125mm from top of kerb to finished road level
- Proposed dropped kerb as per RCD/1100/1 Type D but 6mm from top of kerb to proposed carriageway level in lieu of 25mm as stated
- Proposed combined Belisha Beacon pole & Public Lighting Column
- Proposed decorative bollard
- Proposed flexible bollard
- Extent of proposed scheme

Proposed Cross section
 2 x 3.5m wide carriageways;
 0.6m wide central ghost island;
 3.0m wide footpath on southern roadside



Rev	By	Date	Description
A0	EF	May 2021	For Information


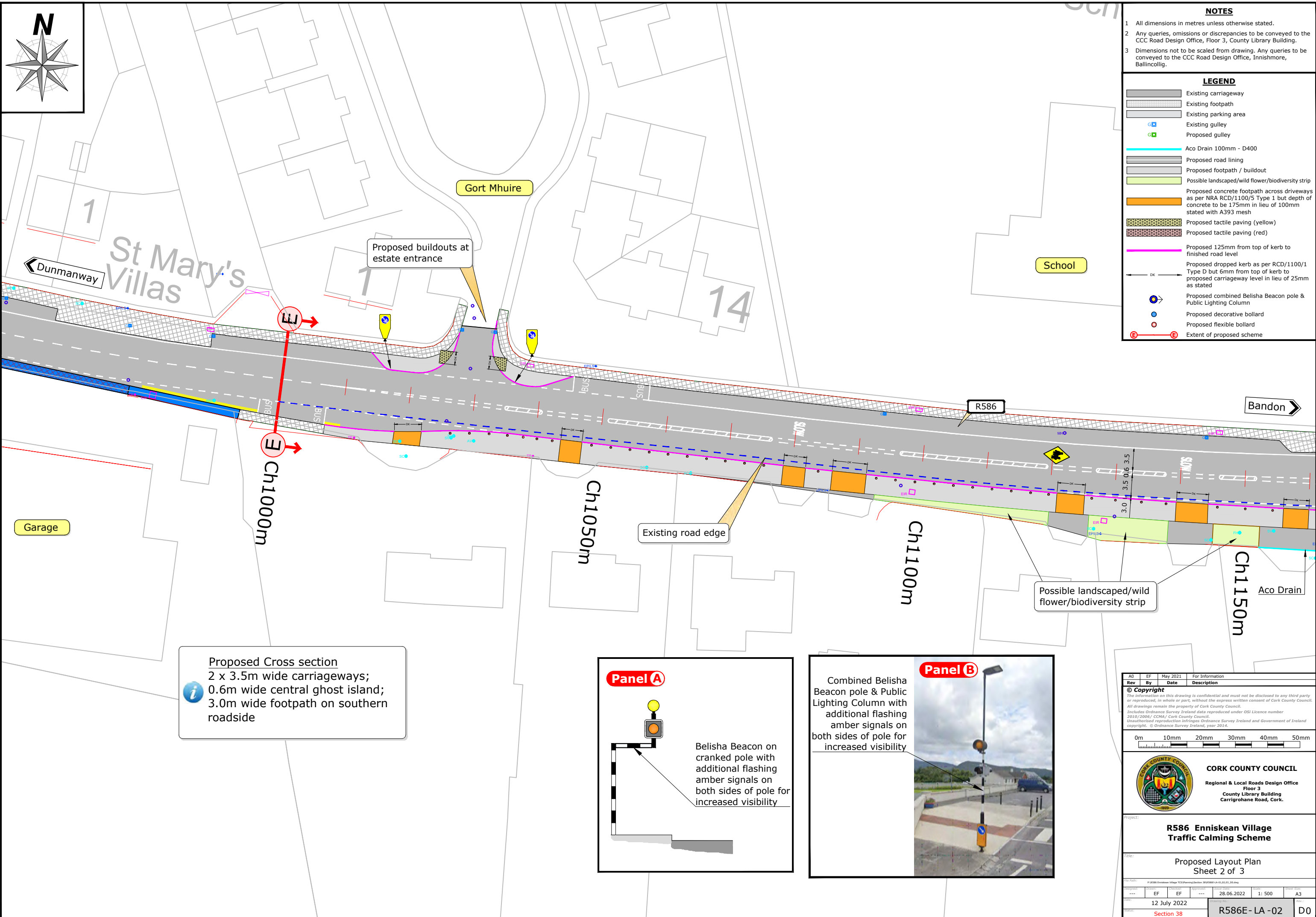
Copyright
 The information on this drawing is confidential and must not be disclosed to any third party or reproduced, in whole or part, without the express written consent of Cork County Council. All drawings remain the property of Cork County Council. Includes Ordnance Survey Ireland data reproduced under OSI Licence number 2010/2006/ CCMA/ Cork County Council. Unauthorised reproduction infringes Ordnance Survey Ireland and Government of Ireland copyright. © Ordnance Survey Ireland, year 2014.



Project: **R586 Enniskeen Village Traffic Calming Scheme**

Title: **Proposed Layout Plan Sheet 1 of 3**

Author	EF	Checked	EF	Approved	28.06.2022	Scale	1:1000	Sheet	A3
Date	12 July 2022		Section 38		R586E-LA-01		D0		




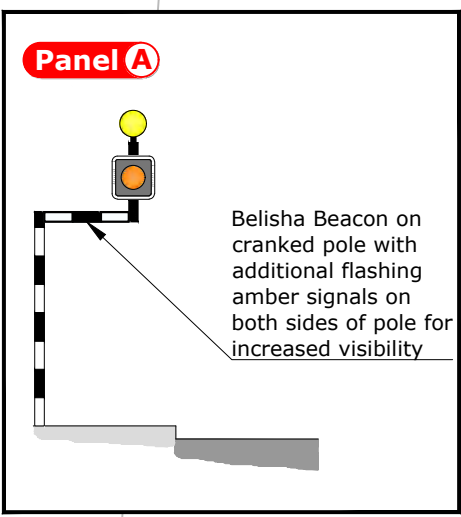
NOTES

- All dimensions in metres unless otherwise stated.
- Any queries, omissions or discrepancies to be conveyed to the CCC Road Design Office, Floor 3, County Library Building.
- Dimensions not to be scaled from drawing. Any queries to be conveyed to the CCC Road Design Office, Innishmore, Ballincollig.

LEGEND

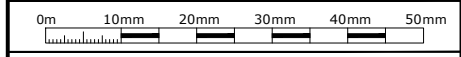
- Existing carriageway
- Existing footpath
- Existing parking area
- Existing gulley
- Proposed gulley
- Aco Drain 100mm - D400
- Proposed road lining
- Proposed footpath / buildout
- Possible landscaped/wild flower/biodiversity strip
- Proposed concrete footpath across driveways as per NRA RCD/1100/5 Type 1 but depth of concrete to be 175mm in lieu of 100mm stated with A393 mesh
- Proposed tactile paving (yellow)
- Proposed tactile paving (red)
- Proposed 125mm from top of kerb to finished road level
- Proposed dropped kerb as per RCD/1100/1 Type D but 6mm from top of kerb to proposed carriageway level in lieu of 25mm as stated
- Proposed combined Belisha Beacon pole & Public Lighting Column
- Proposed decorative bollard
- Proposed flexible bollard
- Extent of proposed scheme

Proposed Cross section
 2 x 3.5m wide carriageways;
 0.6m wide central ghost island;
 3.0m wide footpath on southern roadside



Rev	By	Date	Description
A0	EF	May 2021	For Information

Copyright
 The information on this drawing is confidential and must not be disclosed to any third party or reproduced, in whole or part, without the express written consent of Cork County Council. All drawings remain the property of Cork County Council.
 Includes Ordnance Survey Ireland data reproduced under OSI Licence number 2010/2006/ CCMA/ Cork County Council. Unauthorised reproduction infringes Ordnance Survey Ireland and Government of Ireland copyright. © Ordnance Survey Ireland, year 2014.


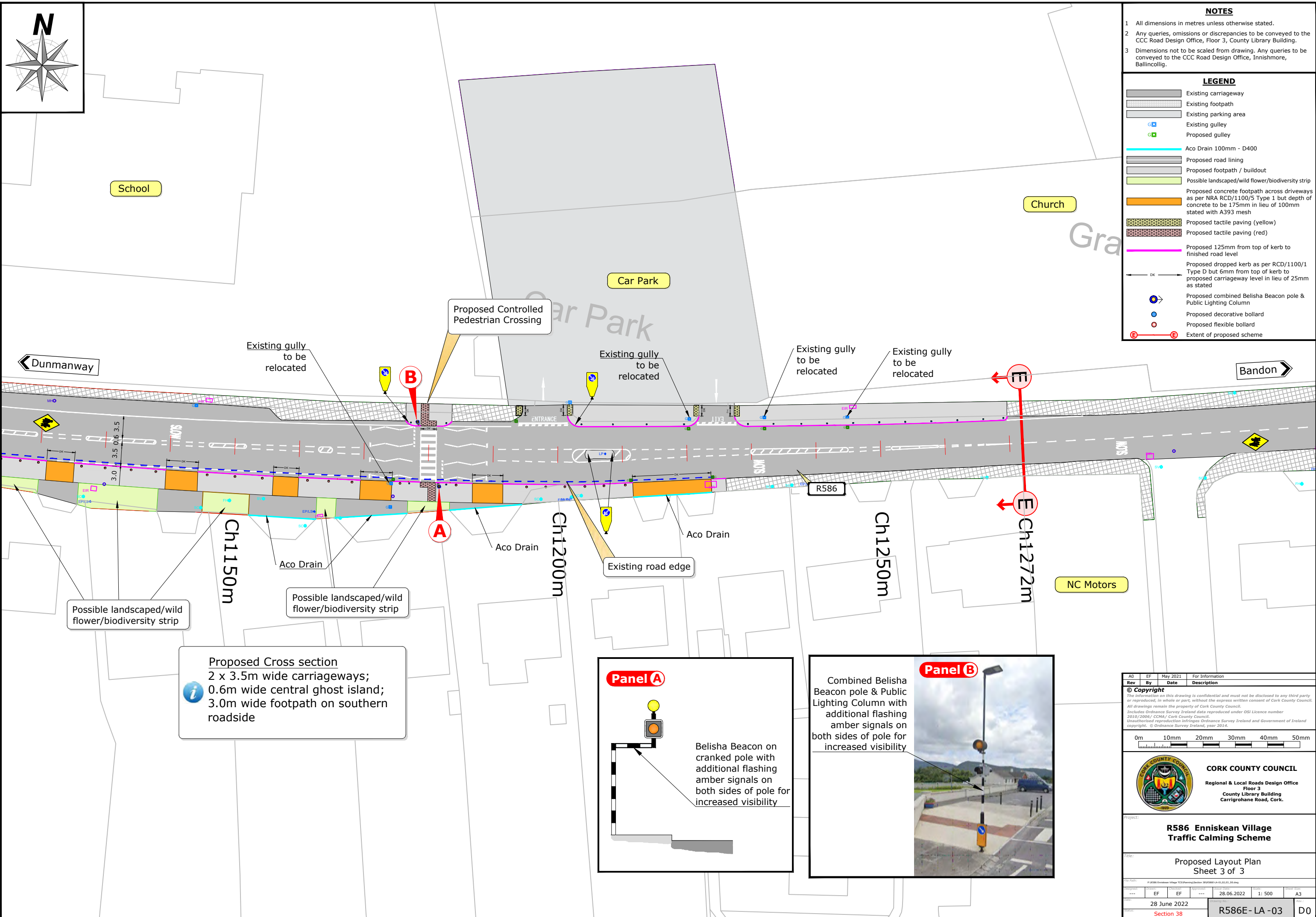


CORK COUNTY COUNCIL
 Regional & Local Roads Design Office
 Floor 3
 County Library Building
 Carrigrohane Road, Cork.

Project:
R586 Enniscean Village Traffic Calming Scheme

Title:
 Proposed Layout Plan
 Sheet 2 of 3

Drawn By	EF	Checked By	EF	Approved By	---	Date	28.06.2022	Scale	1: 500	Sheet	A3
Date	12 July 2022										
Section	Section 38										
File No	R586E-LA-02										
Drawn	D0										




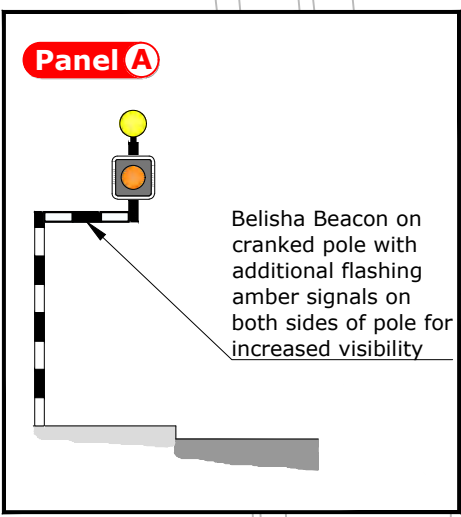
NOTES

- All dimensions in metres unless otherwise stated.
- Any queries, omissions or discrepancies to be conveyed to the CCC Road Design Office, Floor 3, County Library Building.
- Dimensions not to be scaled from drawing. Any queries to be conveyed to the CCC Road Design Office, Innishmore, Ballincollig.

LEGEND

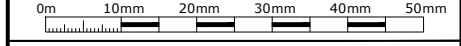
- Existing carriageway
- Existing footpath
- Existing parking area
- Existing gully
- Proposed gully
- Aco Drain 100mm - D400
- Proposed road lining
- Proposed footpath / buildout
- Possible landscaped/wild flower/biodiversity strip
- Proposed concrete footpath across driveways as per NRA RCD/1100/5 Type 1 but depth of concrete to be 175mm in lieu of 100mm stated with A393 mesh
- Proposed tactile paving (yellow)
- Proposed tactile paving (red)
- Proposed 125mm from top of kerb to finished road level
- Proposed dropped kerb as per RCD/1100/1 Type D but 6mm from top of kerb to proposed carriageway level in lieu of 25mm as stated
- Proposed combined Belisha Beacon pole & Public Lighting Column
- Proposed decorative bollard
- Proposed flexible bollard
- Extent of proposed scheme

Proposed Cross section
 2 x 3.5m wide carriageways;
 0.6m wide central ghost island;
 3.0m wide footpath on southern roadside



Rev	By	Date	Description
A0	EF	May 2021	For Information

© Copyright
 The information on this drawing is confidential and must not be disclosed to any third party or reproduced, in whole or part, without the express written consent of Cork County Council. All drawings remain the property of Cork County Council.
 Includes Ordnance Survey Ireland data reproduced under OSI Licence number 2010/2006/CCMA/Cork County Council. Unauthorised reproduction infringes Ordnance Survey Ireland and Government of Ireland copyright. © Ordnance Survey Ireland, year 2014.



CORK COUNTY COUNCIL
 Regional & Local Roads Design Office
 Floor 3
 County Library Building
 Carrigrohane Road, Cork.

Project:
R586 Enniskeen Village Traffic Calming Scheme

Title:
Proposed Layout Plan Sheet 3 of 3

Rev	By	Date	Scale	Sheet
---	EF	EF	28.06.2022	1: 500 A3

Date:
 28 June 2022

Section 38

R586E- LA -03 D0