

Map Series:
 1:1000 Map Sheet 5953-11
 1:1000 Map Sheet 5952-15

Clip Extent:
 LLX,LLY = 555865,598587
 LRX,LRY = 556197,598587
 ULX,ULY = 555865,598833
 URX,URY = 556197,598833

ITM Centre Point Co-ordinate:
 X,Y = 556031,598710

Extraction Date:
 18-July-2022

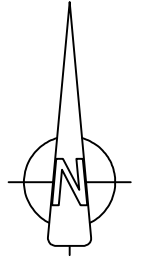
Copyright:
 © Ordnance Survey Ireland, 2022
 Compiled and published by Ordnance Survey Ireland, Phoenix Park, Dublin 8, Ireland.

Unauthorised reproduction infringes Ordnance Survey Ireland and Government of Ireland copyright.

All rights reserved. No part of this publication may be copied, reproduced or transmitted in any form or by any means without the prior written permission of the copyright owners.

The representation on this map of a road, track or footpath is not evidence of the existence of a right of way.

Ordnance Survey maps never show legal property boundaries, nor do they show ownership of physical features.



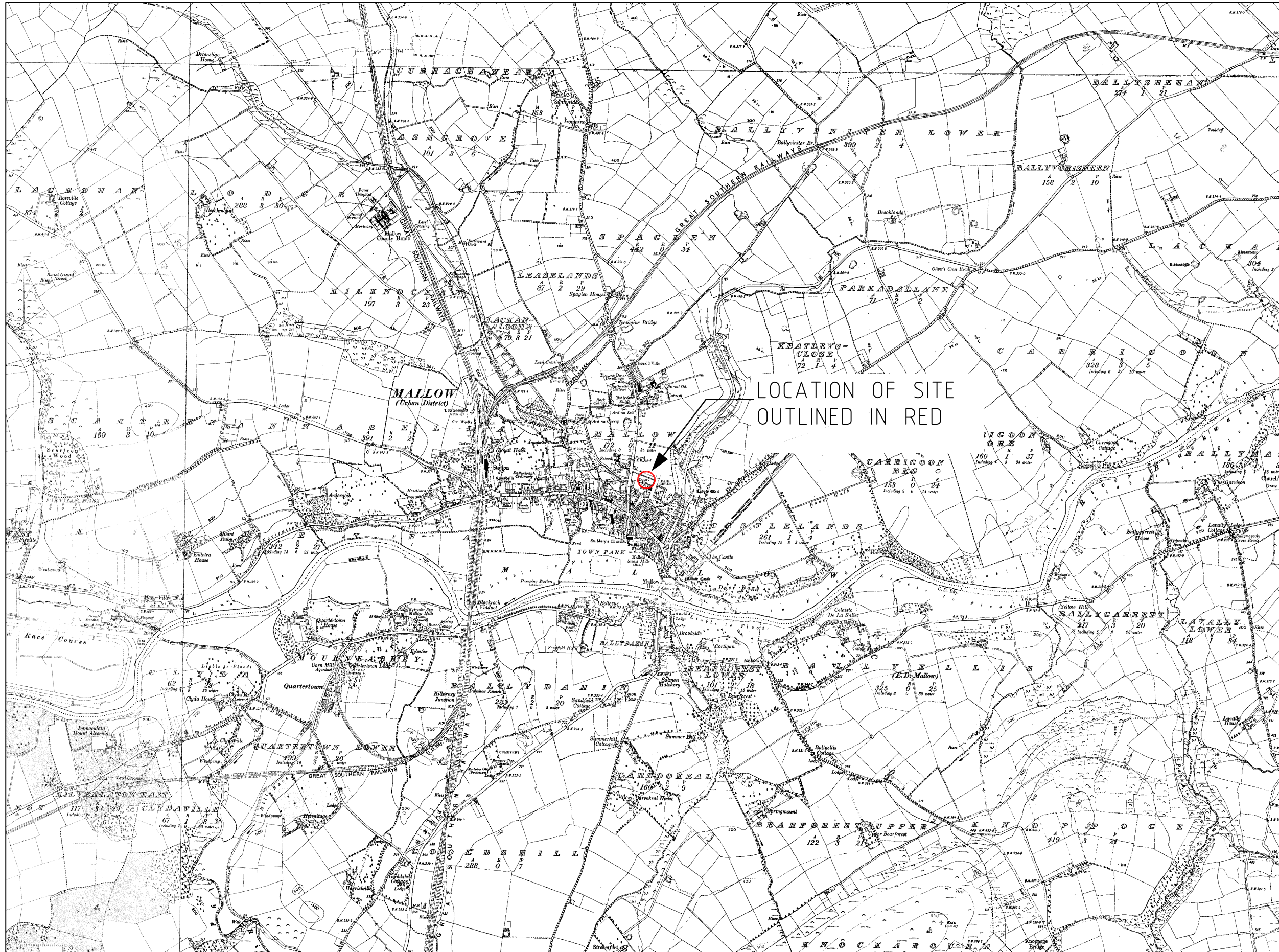
555865
598833
555865
598587

598833
556197
598587

SITE LOCATION MAP
AT FAIRGREEN, NEW ROAD, MALLOWS, CO.CORK.
 Scale 1:1000

Computer Generated Map Produced by RKA Consulting Engineers
 Date: July 2022 Ordnance Survey Ireland Licence
 Scale 1:1000 No. AR 0060022

2 Clogheen Business Park,
 Blarney Road, Cork,
 Ireland.
 T: +353 (0)21 4399799
 F: +353 (0)21 4399797
 E: admin@rka.ie
 W: www.rka.ie
CONSULTING ENGINEERS
 CIVIL | STRUCTURAL | PROJECT MANAGEMENT



LOCATION OF SITE
OUTLINED IN RED

Map Series:
 =====
 6 inch

CK024
 REVISION DATE =
 SURVEY DATE = 31-Dec-1933
 LEVELLED DATE = 31-Dec-1937

CK025
 REVISION DATE =
 SURVEY DATE = 31-Dec-1932
 LEVELLED DATE = 31-Dec-1937

CK032
 REVISION DATE =
 SURVEY DATE = 31-Dec-1933
 LEVELLED DATE = 31-Dec-1936

CK033
 REVISION DATE =
 SURVEY DATE = 31-Dec-1933
 LEVELLED DATE = 31-Dec-1935

Raster Extent:
 =====
 LLX,LLY = 552526,596113
 LRX,LRY = 559536,596113
 ULX,ULY = 552526,601307
 URX,URY = 559536,601307

ITM Centre Point Co-ordinate:
 =====
 X,Y = 556031,598710

Extraction Date:
 =====
 18-July-2022

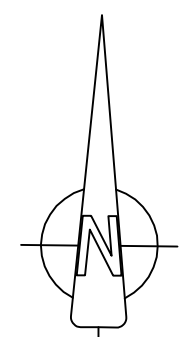
Copyright:
 =====
 © Ordnance Survey Ireland, 2022

Compiled and published by Ordnance Survey Ireland, Phoenix Park, Dublin 8, Ireland.

Unauthorised reproduction infringes Ordnance Survey Ireland and Government of Ireland copyright.

All rights reserved. No part of this publication may be copied, reproduced or transmitted in any form or by any means without the prior written permission of the copyright owners.

The representation on this map of a road, track or footpath is not evidence of the existence of a right of way.




 2 Clogheen Business Park,
 Blarney Road, Cork,
 Ireland.
 T: +353 (0)21 4399799
 F: +353 (0)21 4399797
 E: admin@rka.ie
 W: www.rka.ie
CONSULTING ENGINEERS
 CIVIL | STRUCTURAL | PROJECT MANAGEMENT

Computer Generated Map
 Date: July 2022
 Scale 1:10560
 Produced by RKA Consulting Engineers
 Ordnance Survey Ireland Licence
 No. AR 0060022

SITE LOCATION MAP
AT FAIRGREEN, NEW ROAD, MALLOW, CO.CORK.
Scale 1:10560