

Cork County Council



L4903 Ballydonegan, Allihies Traffic Control Measures

Section 38

August 2022

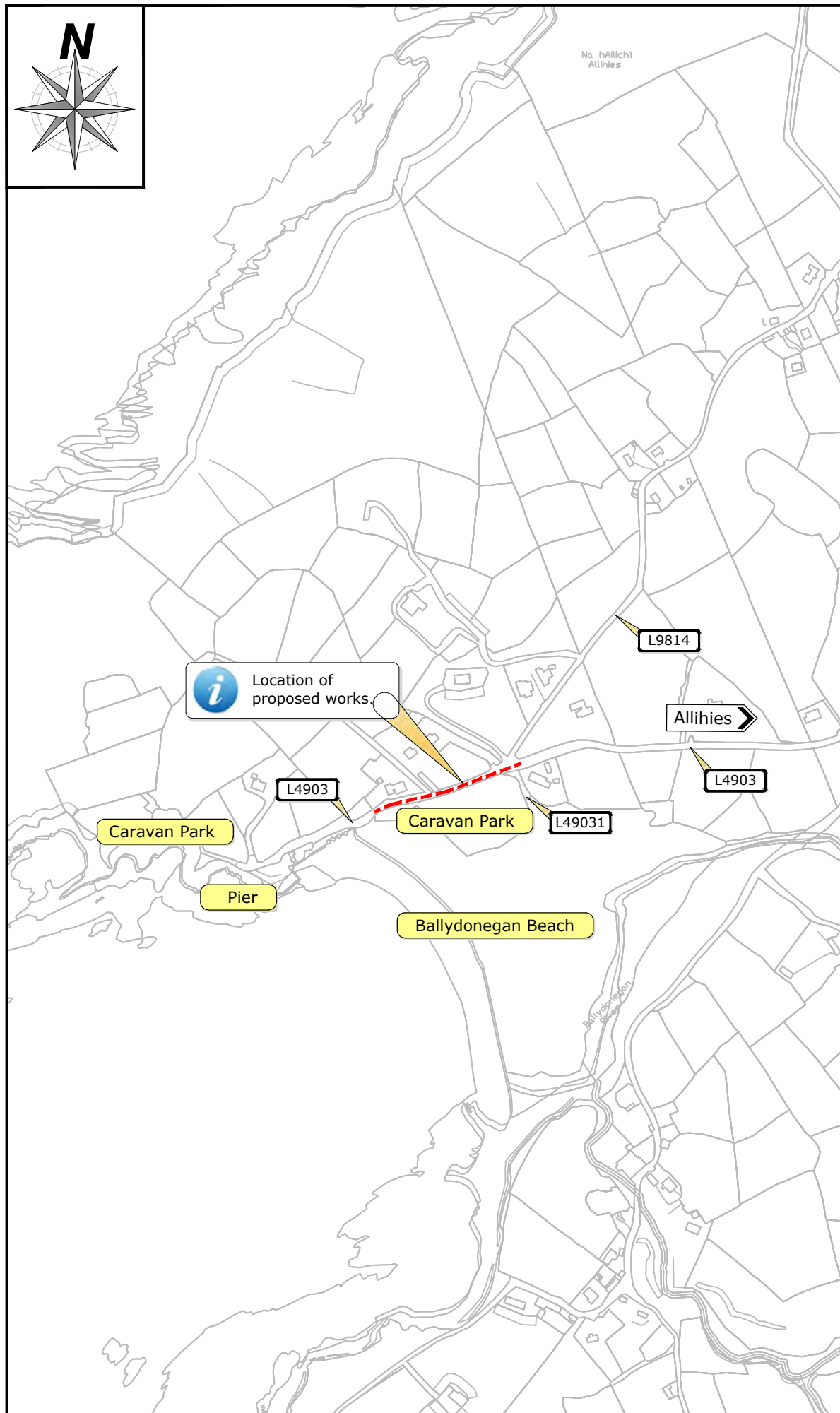
Drawing Schedule

Drawing No.	Drawing Title	Rev.	Scale	Size
L4903-LM-01	Location Map	D0	NTS	A3
L4903-LA-01	Proposed Layout Plan	D0	1:250	A3

**Regional & Local Roads
Design Office**
*Floor 3, County Library Building
Carrigrohane Road, Cork, T12 K335*



Not to Scale



Not to Scale

Rev	By	Date	Description
A0	EF	August 2022	For Information

© Copyright
 The information on this drawing is confidential and must not be disclosed to any third party or reproduced, in whole or part, without the express written consent of Cork County Council. All drawings remain the property of Cork County Council.
 Includes Ordnance Survey Ireland data reproduced under OSI Licence number 2010/2006/ CCMA/ Cork County Council.
 Unauthorized reproduction infringes Ordnance Survey Ireland and Government of Ireland copyright. © Ordnance Survey Ireland, year 2014.

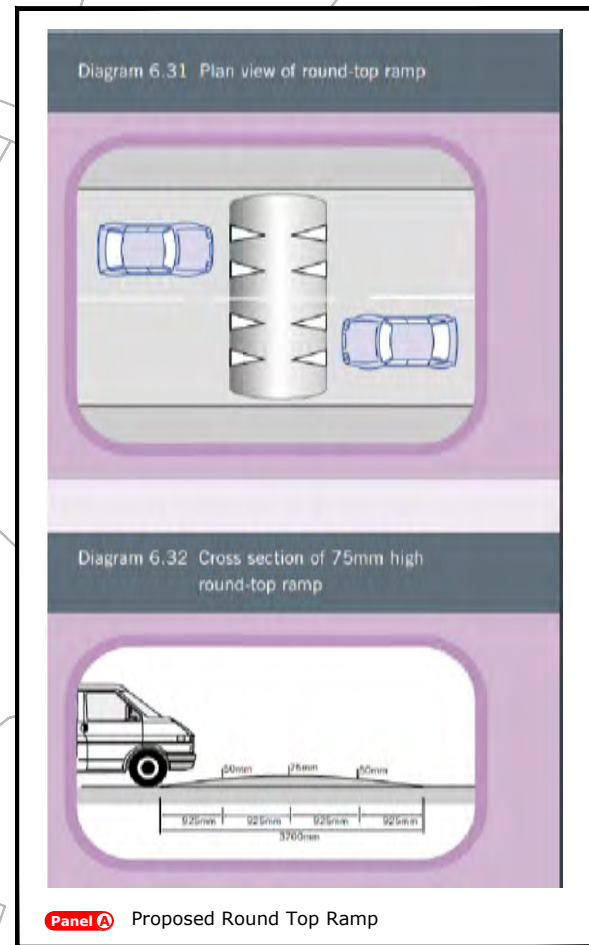

0m 10mm 20mm 30mm 40mm 50mm

CORK COUNTY COUNCIL
 Regional & Local Roads Design Office
 Floor 3
 County Library Building
 Carrigrohane Road, Cork.

Project:
**L4903 Ballydonegan, Allihies
 Traffic Control Measures**

Title:
 Location Map

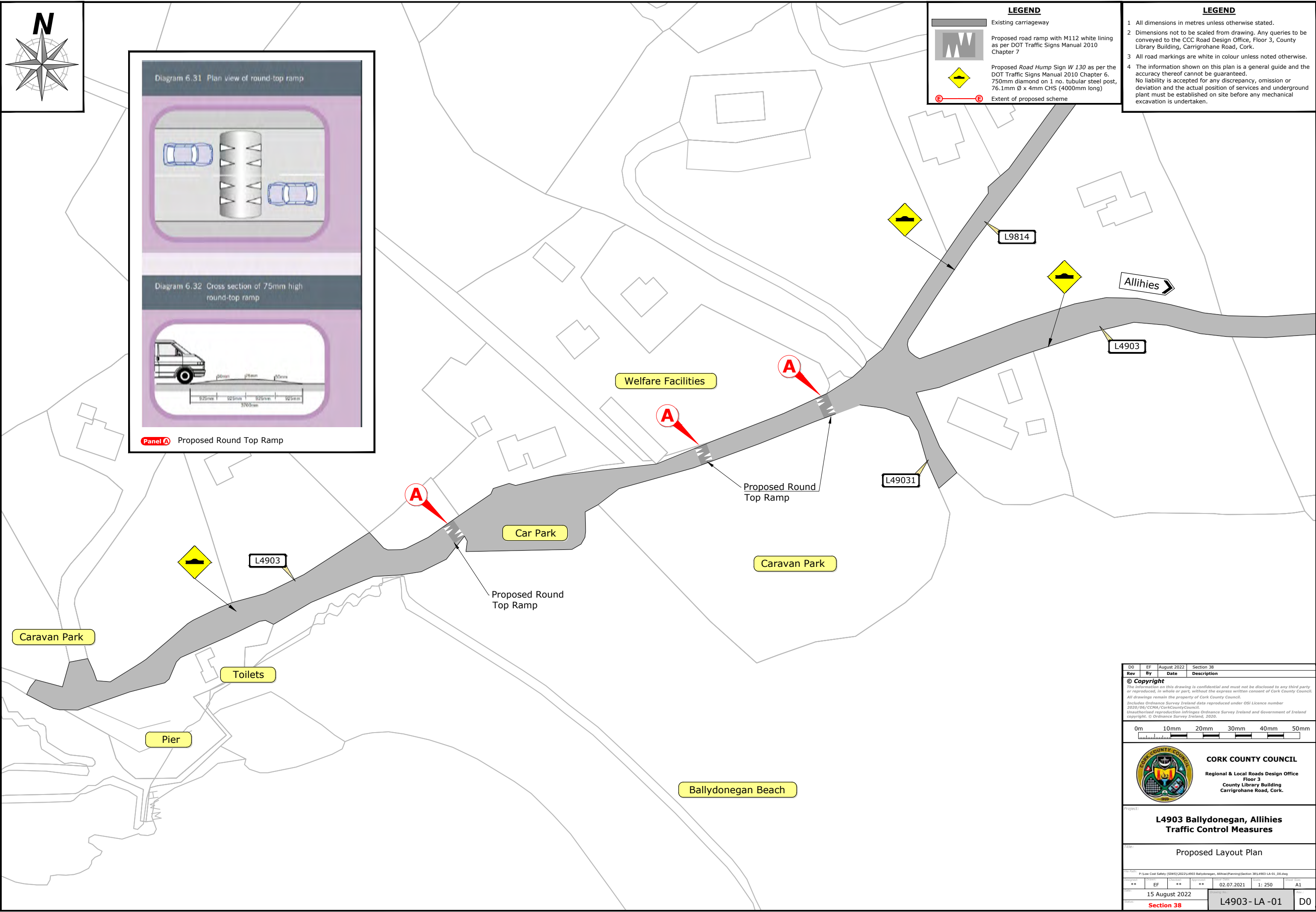
**	EF	EF	**	17.09.2021	NTS	A3
15 August 2022						
Section 38						L4903-LM-01
						D0



LEGEND

- Existing carriageway
- Proposed road ramp with M112 white lining as per DOT Traffic Signs Manual 2010 Chapter 7
- Proposed Road Hump Sign W 130 as per the DOT Traffic Signs Manual 2010 Chapter 6. 750mm diamond on 1 no. tubular steel post, 76.1mm Ø x 4mm CHS (4000mm long)
- Extent of proposed scheme

- LEGEND**
- All dimensions in metres unless otherwise stated.
 - Dimensions not to be scaled from drawing. Any queries to be conveyed to the CCC Road Design Office, Floor 3, County Library Building, Carrigrohane Road, Cork.
 - All road markings are white in colour unless noted otherwise.
 - The information shown on this plan is a general guide and the accuracy thereof cannot be guaranteed. No liability is accepted for any discrepancy, omission or deviation and the actual position of services and underground plant must be established on site before any mechanical excavation is undertaken.



DO	EF	August 2022	Section 38
Rev	By	Date	Description

© Copyright
 The information on this drawing is confidential and must not be disclosed to any third party or reproduced, in whole or part, without the express written consent of Cork County Council. All drawings remain the property of Cork County Council.
 Includes Ordnance Survey Ireland data reproduced under OSI Licence number 2020/06/CCMA/CorkCountyCouncil.
 Unauthorised reproduction infringes Ordnance Survey Ireland and Government of Ireland copyright. © Ordnance Survey Ireland, 2020.

CORK COUNTY COUNCIL
 Regional & Local Roads Design Office
 Floor 3
 County Library Building
 Carrigrohane Road, Cork.

Project:
**L4903 Ballydonegan, Allihies
 Traffic Control Measures**

Plan:
Proposed Layout Plan

File Path:
 P:\Low Cost Safety (SWS)\2022\L4903 Ballydonegan, Allihies\Planning\Section 38\L4903-LA-01_D0.dwg

**	EF	**	**	02.07.2021	1: 250	A1
----	----	----	----	------------	--------	----

Date:
 15 August 2022

Section 38

L4903 - LA - 01

D0