

Cork County Council



Proposed Bus Stop at R624 Carrigaloe, Cobh and Traffic Calming at L2968, Knockraha, Co Cork.

Drawing Schedule

Drawing No.	Drawing Title	Rev.	Scale	Size
CMD-LM-01	Location Map	A1	NTS	A3
L2968-LA-01	Traffic Calming Scheme Knockraha	A0	1:200	A1
R624-LA-02	Cobh Bus Stop Carrigaloe	A2	1:250	A1

Section 38

Regional & Local Road Design Office

Floor 3

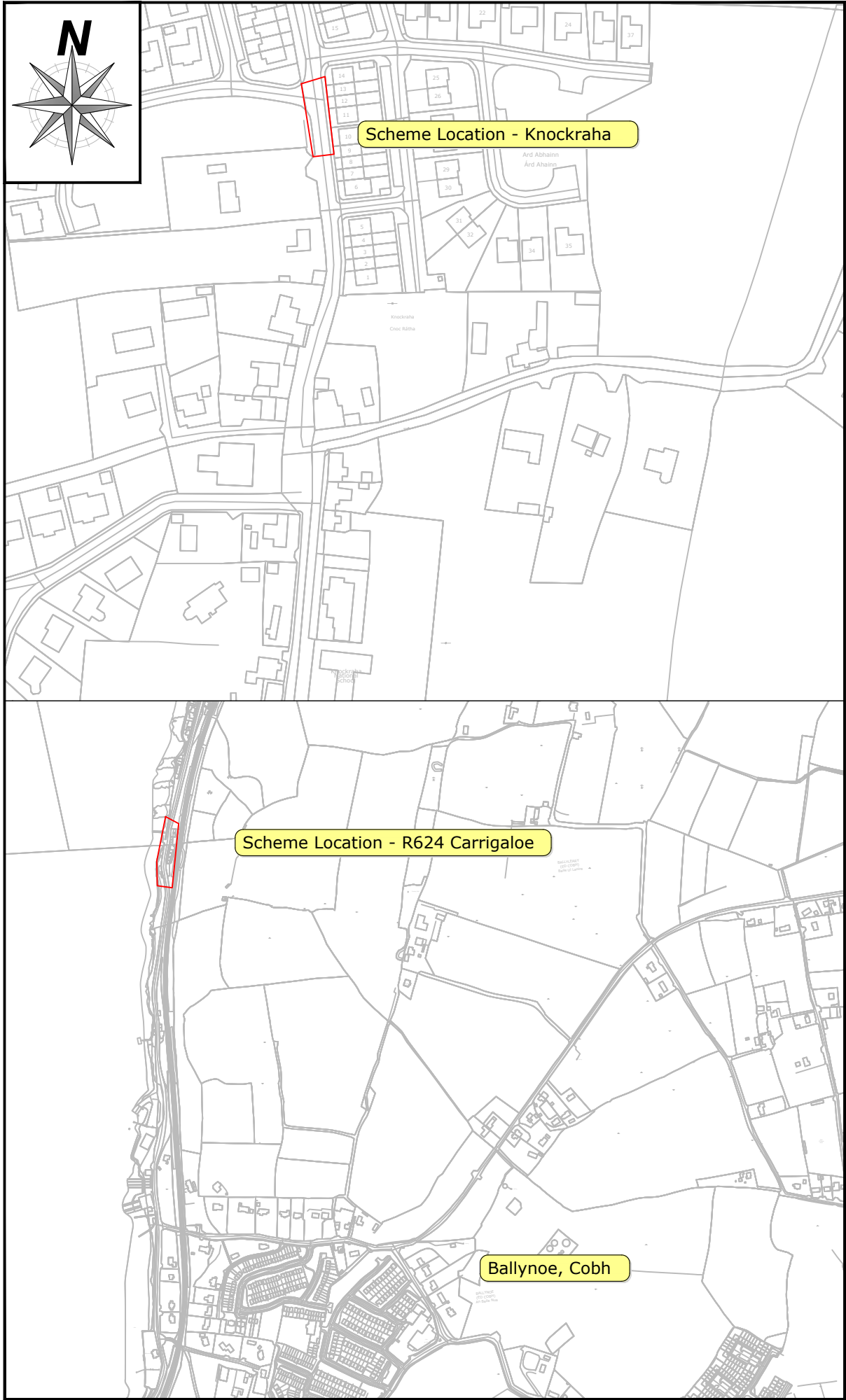
County Library Building

Carrigrohane Road, Cork, T12 K335.

October 2022



Not to Scale



Not to Scale

Rev	By	Date	Description
© Copyright			
The information on this drawing is confidential and must not be disclosed to any third party or reproduced, in whole or part, without the express written consent of Cork County Council. All drawings remain the property of Cork County Council.			
Includes Ordnance Survey Ireland data reproduced under OSI Licence number 2020/OSI/NIA/045. Unauthorised reproduction infringes Ordnance Survey Ireland and Government of Ireland copyright. © Ordnance Survey Ireland, year 2021.			
0m 10mm 20mm 30mm 40mm 50mm			
CORK COUNTY COUNCIL Regional & Local Roads Design Office Floor 3 County Library Building Carrigrohane Road Cork T12 K335			
Project: Cobh Municipal District - S38 2022			
Title: Location Map			
File Path: C:\Users\jadar\p\ch\Design\CCC\Projects\Projects\2022\S38 Cobh MD 2022\S38CMD-LM-01.dwg			
Author: AL	Drawn: AL	Checked: **	Approved: **
17 October 2022		14.04.2011	Scale: NTS
Section 38		A3	
CMD-LM-01			A1



LEGEND


Existing road

Existing footpath

LC

Existing public lighting column to be retained

Rev	By	Date	Description
© Copyright			
<small>The information on this drawing is confidential and must not be disclosed to any third party or reproduced, in whole or part, without the express written consent of Cork County Council. All drawings remain the property of Cork County Council. Includes Ordnance Survey Ireland data reproduced under OSI Licence number 2020/OSI_NWA_045. Unauthorised reproduction infringes Ordnance Survey Ireland and Government of Ireland copyright. © Ordnance Survey Ireland, year 2021.</small>			
<div>0m20mm40mm60mm80mm100mm</div>			
<div><div></div><div>CORK COUNTY COUNCIL Regional & Local Roads Design Office Floor 3 County Library Building Carrigrohane Road Cork T12 K335</div></div>			
Project: L2968 Traffic Calming Scheme, Knockraha			
Title: Proposed Layout			
<small>File Path: C:\Users\jaden\OneDrive\Desktop\CCC\Projects\Projects 2022\L2968 Knockraha TCL\L2968-LA-01.dwg</small>			
Designed: AL	Drawn: AL	Checked: **	Approved: **
Date: 29 June 2022	Issue: Preliminary	Scale: 1: 200	Sheet Size: A1
Drawing No: L2968 - LA -01			Rev: A0



LEGEND	
	Existing road
	Existing footpath
	Proposed Footpath

R624 (N25)

Carrigaloe

Proposed uncontrolled crossing
with online Bus Stop


FOR INFORMATION
ONLY

Slipway

Marino Villas

Proposed Uncontrolled Pedestrian crossing

50 Speed
Limit
km/h

Rev	By	Date	Description
© Copyright <small>The information on this drawing is confidential and must not be disclosed to any third party or reproduced, in whole or part, without the express written consent of Cork County Council. All drawings remain the property of Cork County Council. Includes Ordnance Survey Ireland data reproduced under OSI Licence number 2017/06/CCMA/CorkCountyCouncil. Unauthorised reproduction infringes Ordnance Survey Ireland and Government of Ireland copyright. © Ordnance Survey Ireland, 2017.</small>			
<div>0m20mm40mm60mm80mm100mm</div>			
<div><div>CORK COUNTY COUNCIL Regional & Local Roads Design Office Innishmore Ballincollig Co. Cork.</div></div>			
Project: R624 Cobh Road Bus Stop Carrigaloe			
Title: Proposed Layout			
<small>File Path: C:\Users\aldan\OneDrive\CCC_Projects\Projects 2022\Cobh Rd BUS\R624 Bus_A2.dwg</small>			
Designed: AL	Drawn: AL	Checked: **	Approved: **
Date: 17 February 2022		Issue Date: 13.10.2010	Scale: 1: 250
Status: Preliminary		Sheet No: R624 - LA -02	Sheet Size: A2