

Cork County Council



Proposed Traffic Calming Scheme at L1124 Kilcorney, Co Cork

Drawing Schedule

Drawing No.	Drawing Title	Rev.	Scale	Size
L1124-LA-01	Site Layout Plan & Site Location Map	F0	1:500	A3

Section 38

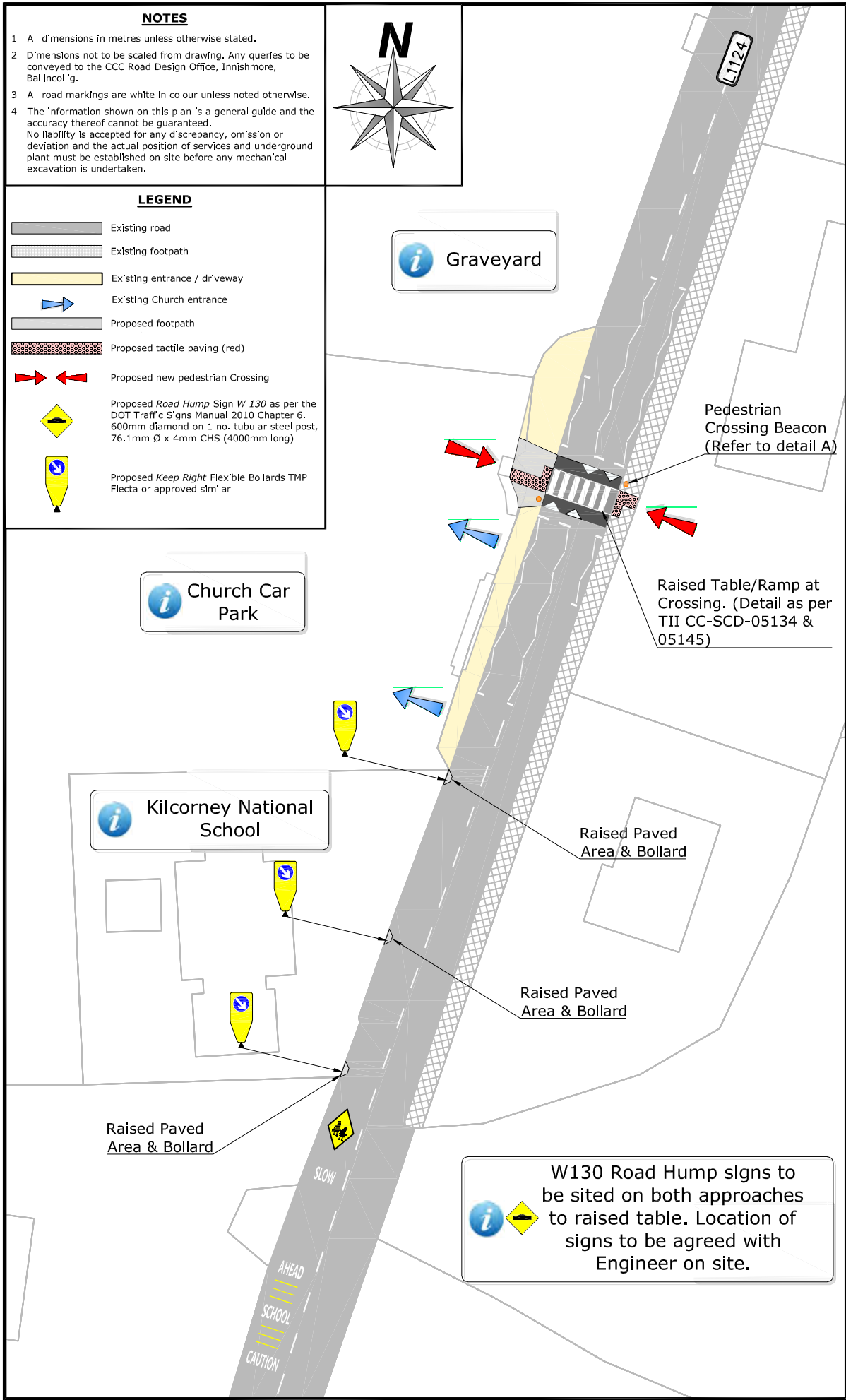
Regional & Local Road Design Office

Floor 3

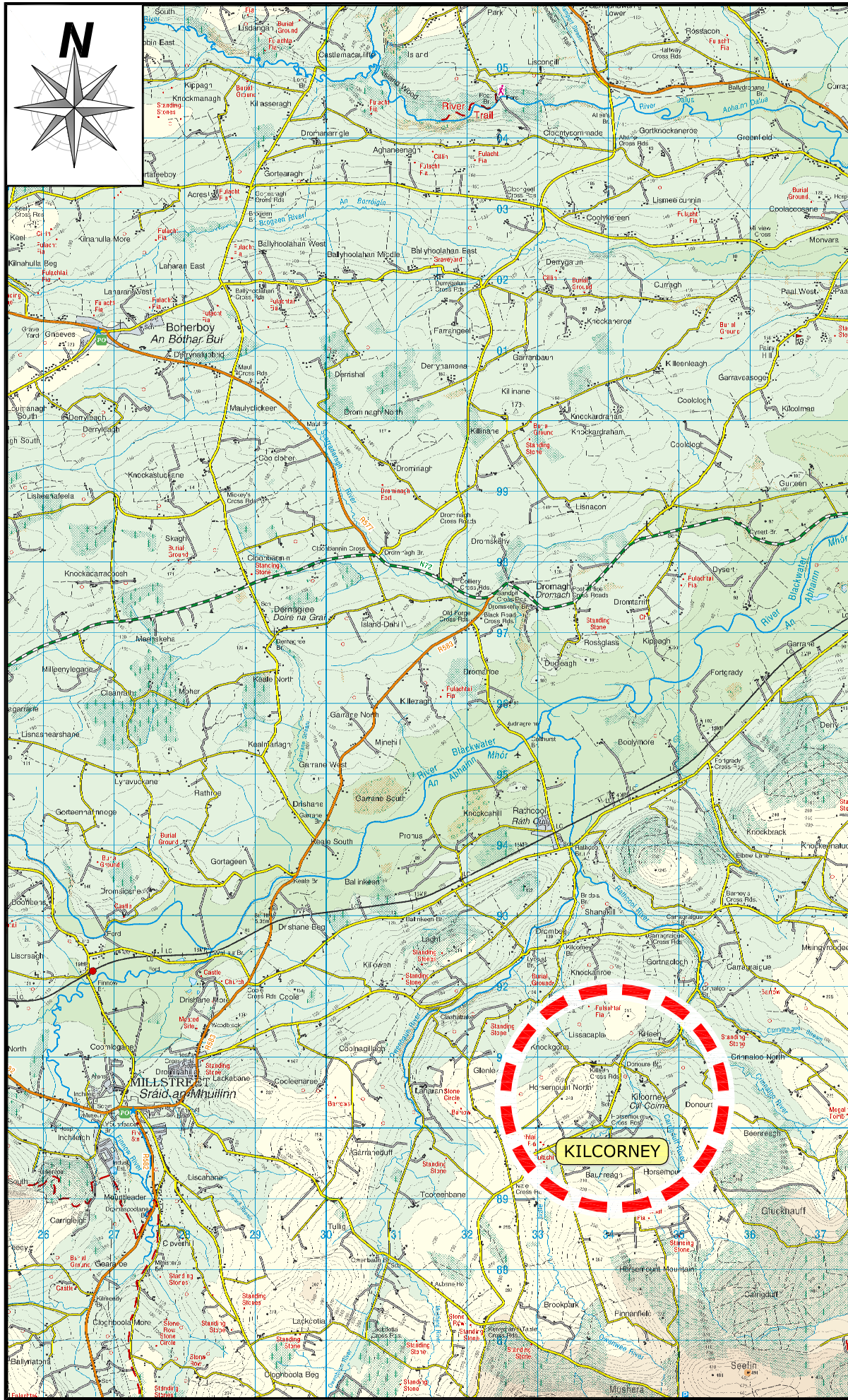
County Library Building

Carrigrohane Road, Cork, T12 K335.

October 2022



Site Layout Plan

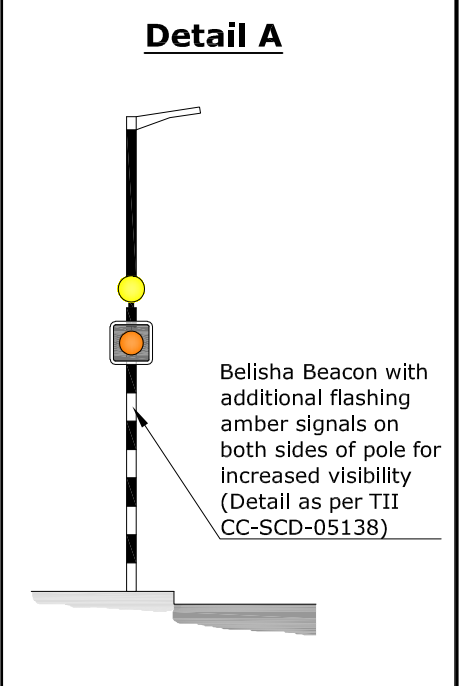


Site Location Map (Not to Scale)

NOTES

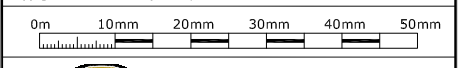
Dimensions not to be scaled from drawing. Any queries to be conveyed to the CCC Road Design Office, Innishmore, Ballincollig.

The information shown on this plan is a general guide and the accuracy thereof cannot be guaranteed. No liability is accepted for any discrepancy, omission or deviation and the actual position of services and underground plant must be established on site before any mechanical excavation is undertaken.



Rev	By	Date	Description
F0	JM	21-09-22	Discussion Drawings

Copyright
 The information on this drawing is confidential and must not be disclosed to any third party or reproduced, in whole or part, without the express written consent of Cork County Council. All drawings remain the property of Cork County Council.
 Includes Ordnance Survey Ireland data reproduced under OSI Licence number 0020/09/CCMA/CorkCountyCouncil.
 Unauthorised reproduction infringes Ordnance Survey Ireland and Government of Ireland copyright. © Ordnance Survey Ireland, 2022.



CORK COUNTY COUNCIL
 Regional & Local Roads Design Office
 Floor 3, County Library Building,
 Carrigrohane Road, Cork, T12 K335.

Project: **Kanturk Mallow Municipal District
 Kilcorney Village**

Title: **Site Layout Plan & Site Location Map**

Author: JM	Checked: JM	Approved: CMcC	Date: 25.08.2020	Scale: 1:500	Sheet: A3
Date: 21 September 2022			Drawing No: L1124-LA-01		
Section 38			F0		