

Cork County Council



L-1119 Priest's Cross, Millstreet. Traffic Control Measures

Section 38

October 2022

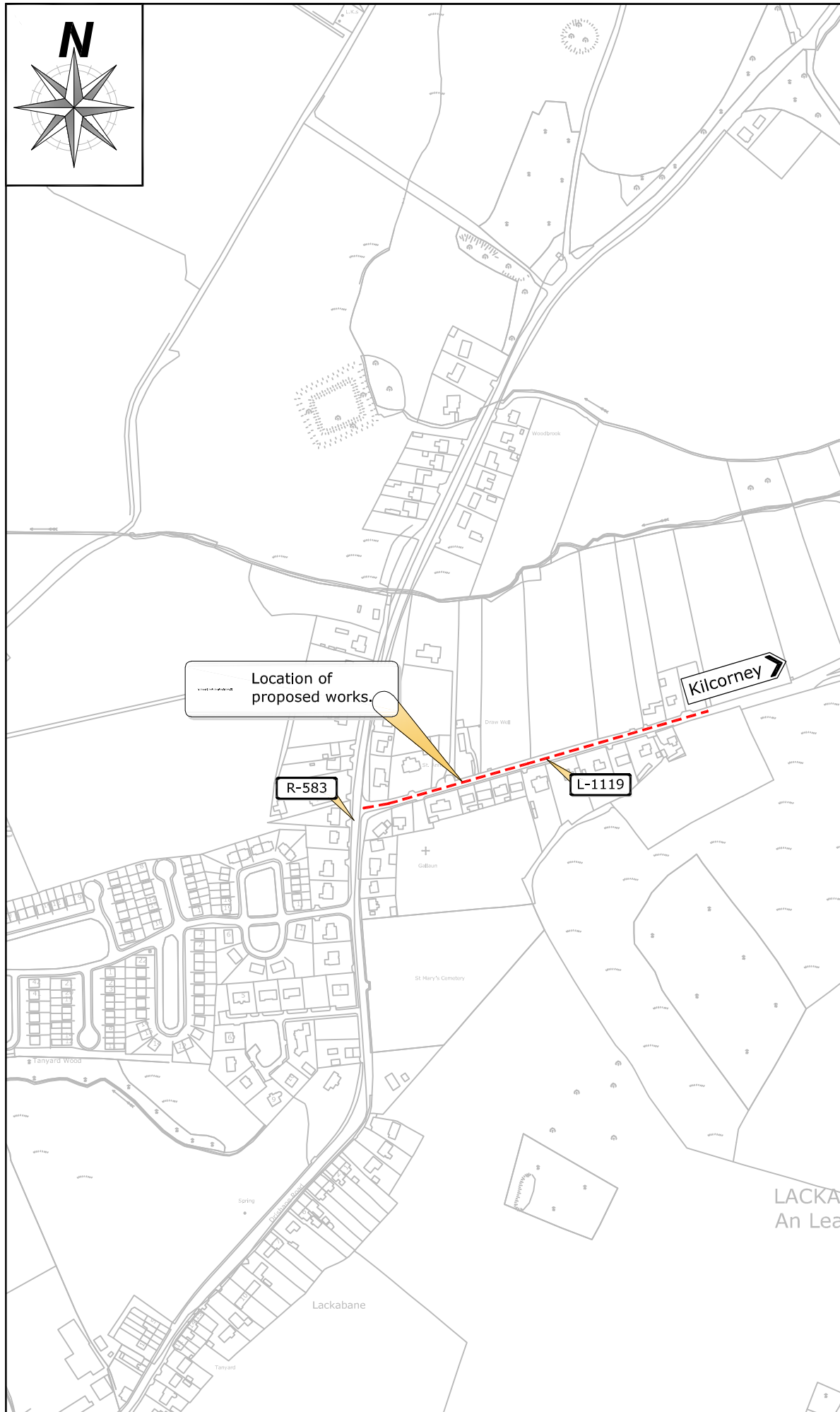
Drawing Schedule

Drawing No.	Drawing Title	Rev.	Scale	Size
L-1119-LM-01	Location Map	D0	NTS	A3
L-1119-LP-01	Proposed Layout Plan	D0	NTS	A3

**Regional & Local Roads
Design Office**
*Floor 3, County Library Building
Carrigrohane Road, Cork, T12 K335*




Not to Scale



Not to Scale

Rev	By	Date	Description
A0	POS	Sept 2022	For Information

© Copyright
 The information on this drawing is confidential and must not be disclosed to any third party or reproduced, in whole or part, without the express written consent of Cork County Council. All drawings remain the property of Cork County Council.
 Includes Ordnance Survey Ireland data reproduced under OSI Licence number 2010/2006/CCMA/Cork County Council.
 Unauthorised reproduction infringes Ordnance Survey Ireland and Government of Ireland copyright. © Ordnance Survey Ireland, year 2014.

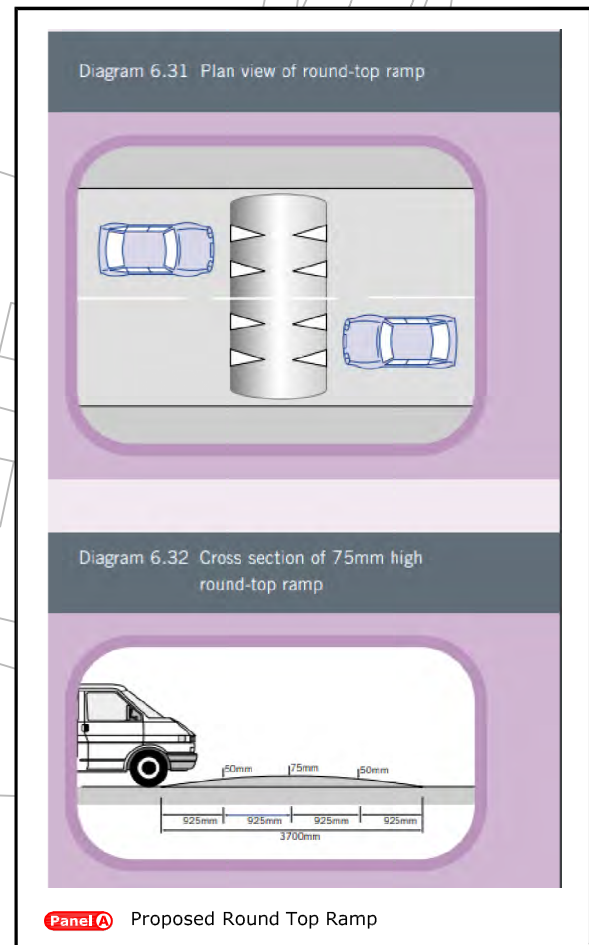




CORK COUNTY COUNCIL
 Regional & Local Roads Design Office
 Floor 3
 County Library Building
 Carrigrohane Road, Cork.

Project: **L-1119 Priest's Cross, Millstreet Traffic Control Measures**

Title: **Location Map**

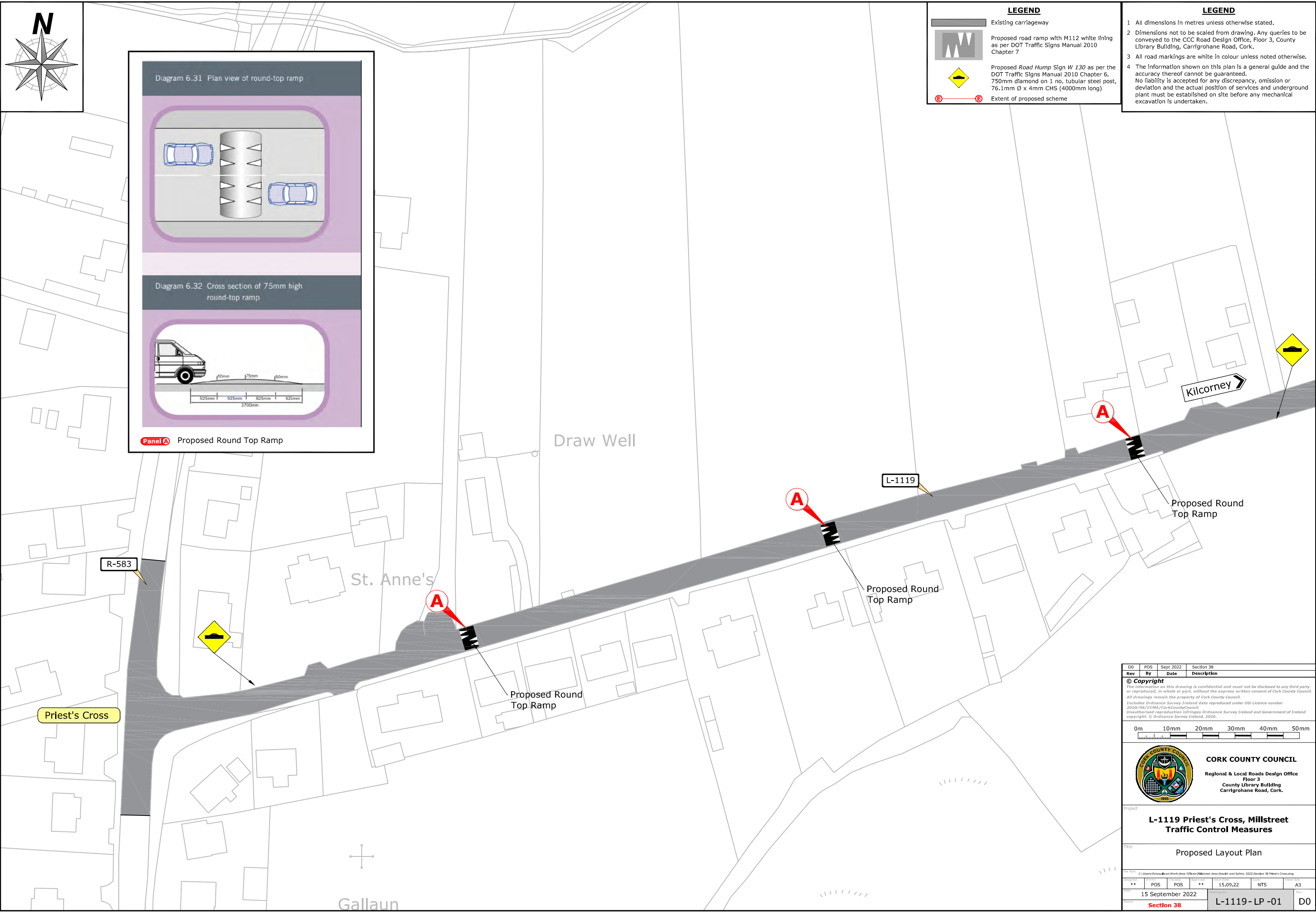
Rev	By	Date	Description	Scale	Sheet
**	POS	POS	17.09.2021	NTS	A3
15 September 2022					



LEGEND

- Existing carriageway
- Proposed road ramp with M112 white lining as per DOT Traffic Signs Manual 2010 Chapter 7
- Proposed Road Hump Sign W 130 as per the DOT Traffic Signs Manual 2010 Chapter 6. 750mm diamond on 1 no. tubular steel post, 76.1mm Ø x 4mm CHS (4000mm long)
- Extent of proposed scheme

- LEGEND**
- All dimensions in metres unless otherwise stated.
 - Dimensions not to be scaled from drawing. Any queries to be conveyed to the CCC Road Design Office, Floor 3, County Library Building, Carrigrohane Road, Cork.
 - All road markings are white in colour unless noted otherwise.
 - The information shown on this plan is a general guide and the accuracy thereof cannot be guaranteed. No liability is accepted for any discrepancy, omission or deviation and the actual position of services and underground plant must be established on site before any mechanical excavation is undertaken.



DO	POS	Sept 2022	Section 38
Rev	By	Date	Description

© Copyright
 The information on this drawing is confidential and must not be disclosed to any third party or reproduced, in whole or part, without the express written consent of Cork County Council.
 All drawings remain the property of Cork County Council.
 Includes Ordnance Survey Ireland data reproduced under OSI Licence number 2020/D6/CCMA/CorkCountyCouncil.
 Unauthorised reproduction infringes Ordnance Survey Ireland and Government of Ireland copyright. © Ordnance Survey Ireland, 2020.

CORK COUNTY COUNCIL
 Regional & Local Roads Design Office
 Floor 3
 County Library Building
 Carrigrohane Road, Cork.

Project: **L-1119 Priest's Cross, Millstreet Traffic Control Measures**

Title: **Proposed Layout Plan**

File Path: C:\Users\Patricia\OneDrive\Work\Area Offices\Millstreet Area\Health and Safety 2022\Section 38 Priest's Crossing

POS	POS	15.09.22	NTS	A3
**	**	15 September 2022		

Section 38 L-1119-LP-01 D0