

Cork County Council



ACTIVE TRAVEL ENHANCEMENTS IN BELGOOLY

Section 38 Road Traffic Act, 1994

Drawing Schedule

Drawing No.	Drawing Title	Rev.	Scale	Size
TV-BEL-LM-01	Location Map	A1	NTS	A3
TV-BEL-LA-06	Proposed Overall Layout	A3	1:2500	A3
TV-BEL-LA-01	Proposed Layout - Sheet 1	A3	1:500	A3
TV-BEL-LA-02	Proposed Layout - Sheet 2	A3	1:500	A3
TV-BEL-LA-03	Proposed Layout - Sheet 3	A3	1:500	A3
TV-BEL-LA-04	Proposed Layout - Sheet 4	A3	1:500	A3
TV-BEL-LA-05	Proposed Layout - Sheet 5	A3	1:500	A3

Section 38

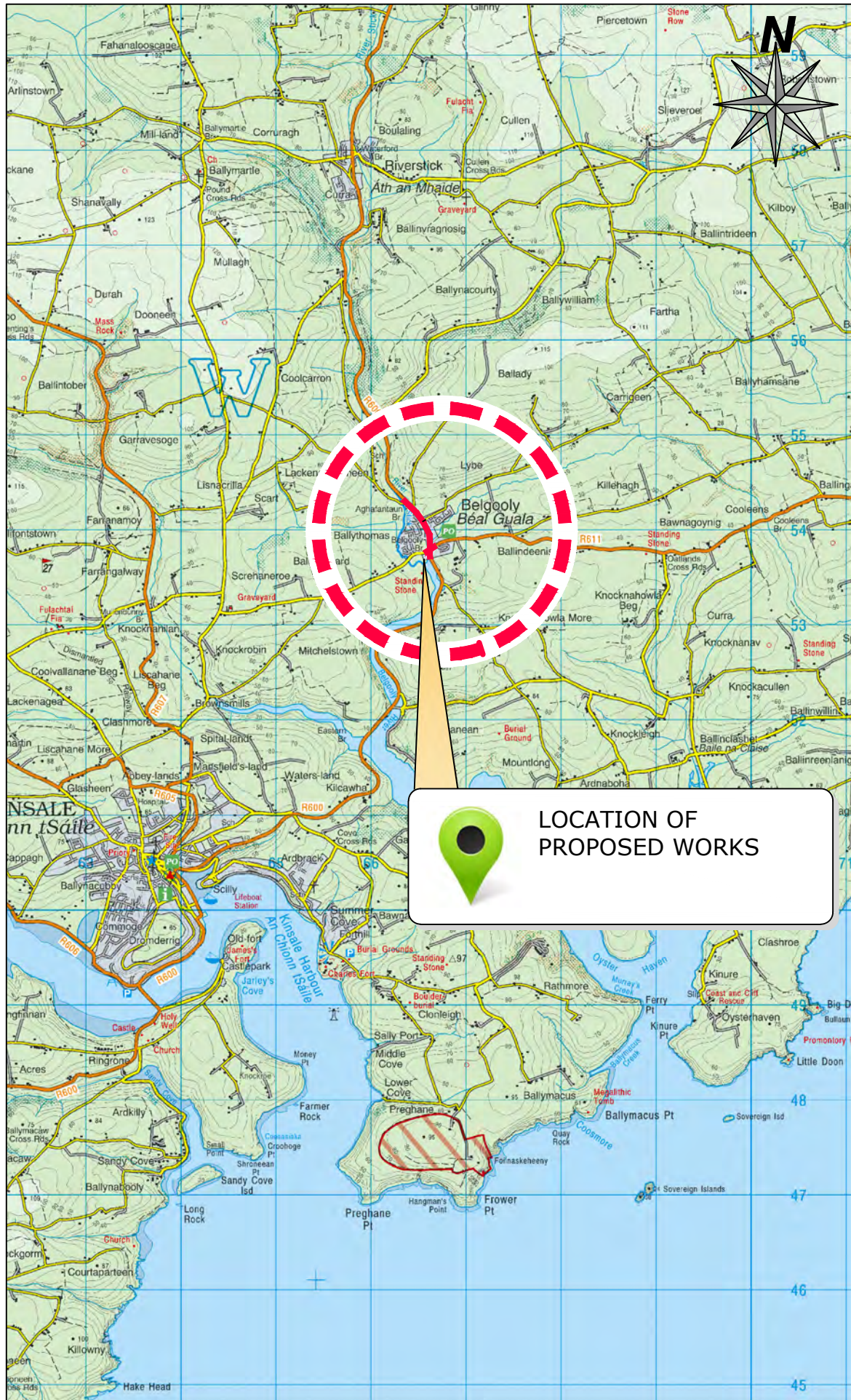
TRAFFIC & TRANSPORTATION

Floor 2

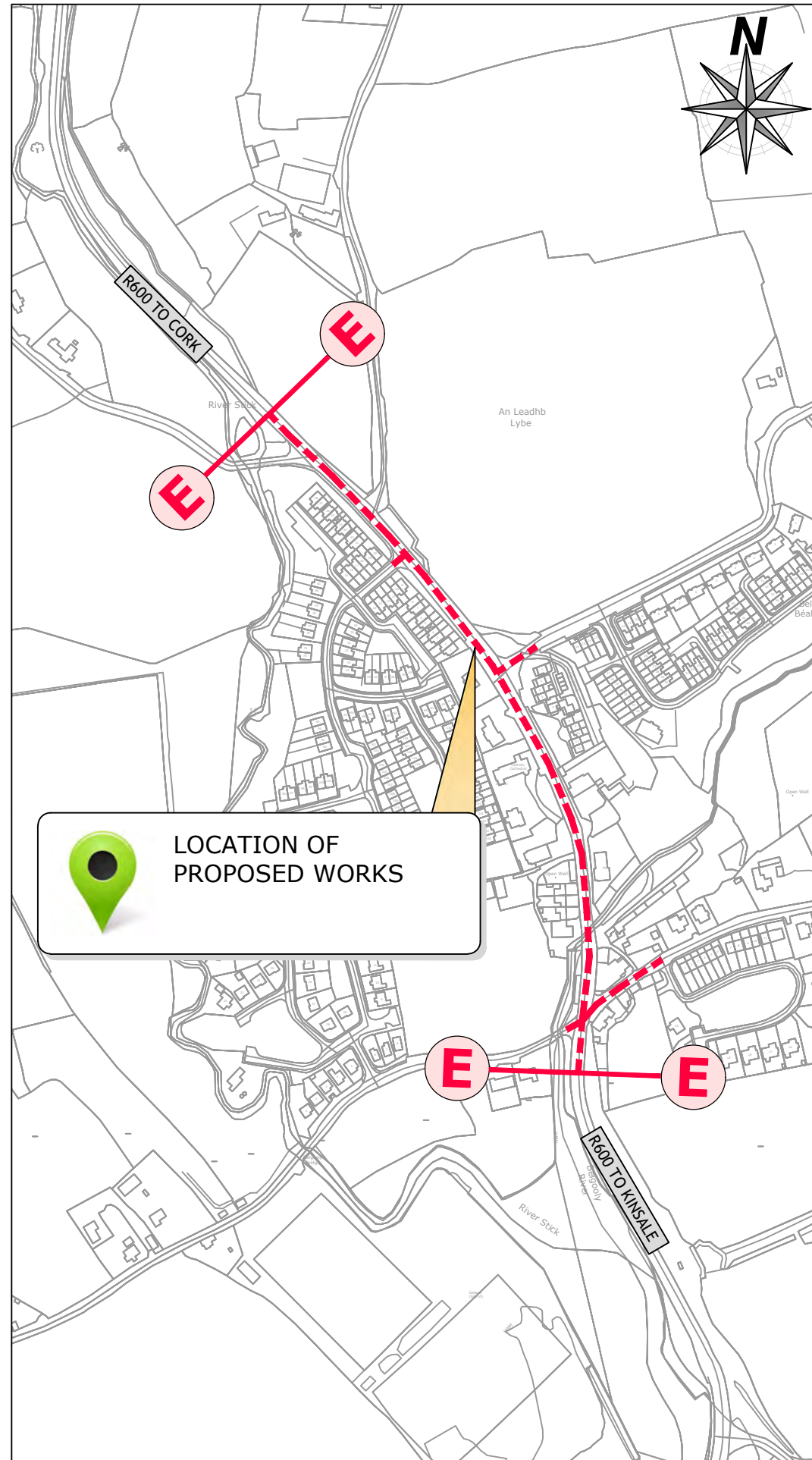
County Hall

Carrigrohane Road, Cork, T12 K335

November 2022

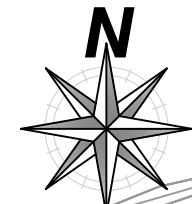
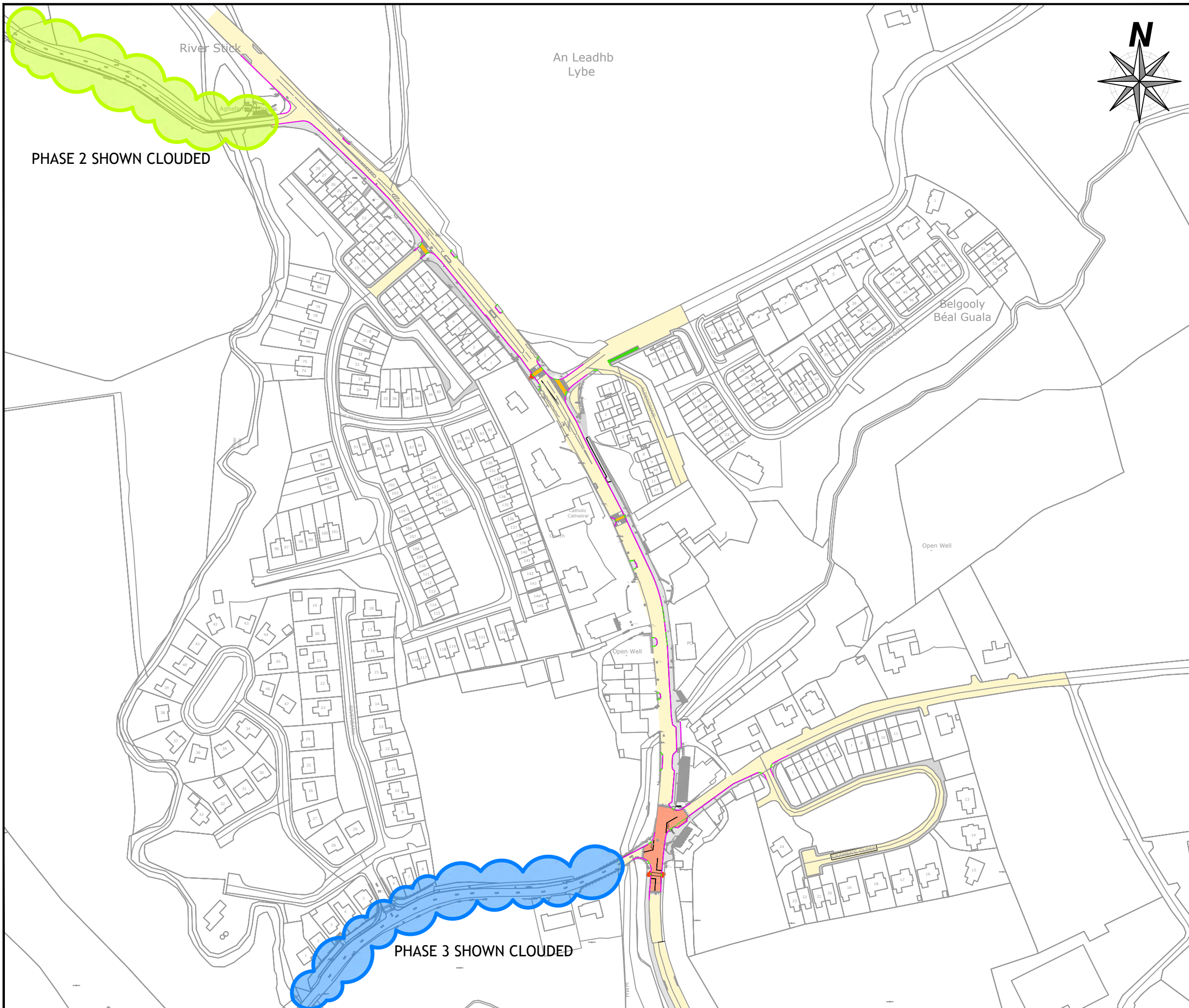


NTS



SCALE 1:5000

Rev	By	Date	Description
© Copyright			
The information on this drawing is confidential and must not be disclosed to any third party or reproduced, in whole or part, without the express written consent of Cork County Council. All drawings remain the property of Cork County Council.			
Includes Ordnance Survey Ireland data reproduced under OSI Licence number 2020/OSI_NMA_045. Unauthorised reproduction infringes Ordnance Survey Ireland and Government of Ireland copyright. © Ordnance Survey Ireland, year 2020.			
<p>CORK COUNTY COUNCIL Traffic & Transportation County Hall Carrigrohane Road Co. Cork.</p>			
Project: ACTIVE TRAVEL ENHANCEMENTS IN BELGOOLY - PHASE 1			
Title: LOCATION MAP			
<small>File Path: C:\Users\CalleoSullivan\Documents\Projects\SR15\Belooly\Drawings\TV-BEL-LM-01.dwg</small>			
Prepared: COS	Drawn: COS	Checked: RC	RC
Date: 14-12-2021		Scale: AS SHOWN	Sheet: A3
26 September 2022		Project No: TV-BEL-LM-01	Rev: S0
Section 38			

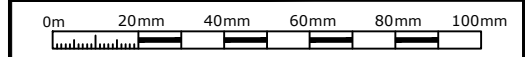


LEGEND

- PROPOSED FOOTPATH
- PROPOSED RAISED AREA
- PROPOSED RAMP
- PROPOSED YELLOW TACTILE PAVING
- PROPOSED RED TACTILE PAVING
- EXISTING CARRAIGEWAY
- EXISTING FOOTPATH
- PROPOSED KERB
- PROPOSED DROPPED KERB
- PHASE 2
- PHASE 3

ST	COS	2022-10-20	LAYOUT REVISED
Rev	By	Date	Description

© Copyright
 The information on this drawing is confidential and must not be disclosed to any third party or reproduced, in whole or part, without the express written consent of Cork County Council. All drawings remain the property of Cork County Council.
 Includes Ordnance Survey Ireland data reproduced under OSI Licence number 2020/OSI_NMA_045. Unauthorised reproduction infringes Ordnance Survey Ireland and Government of Ireland copyright. © Ordnance Survey Ireland, year 2020.




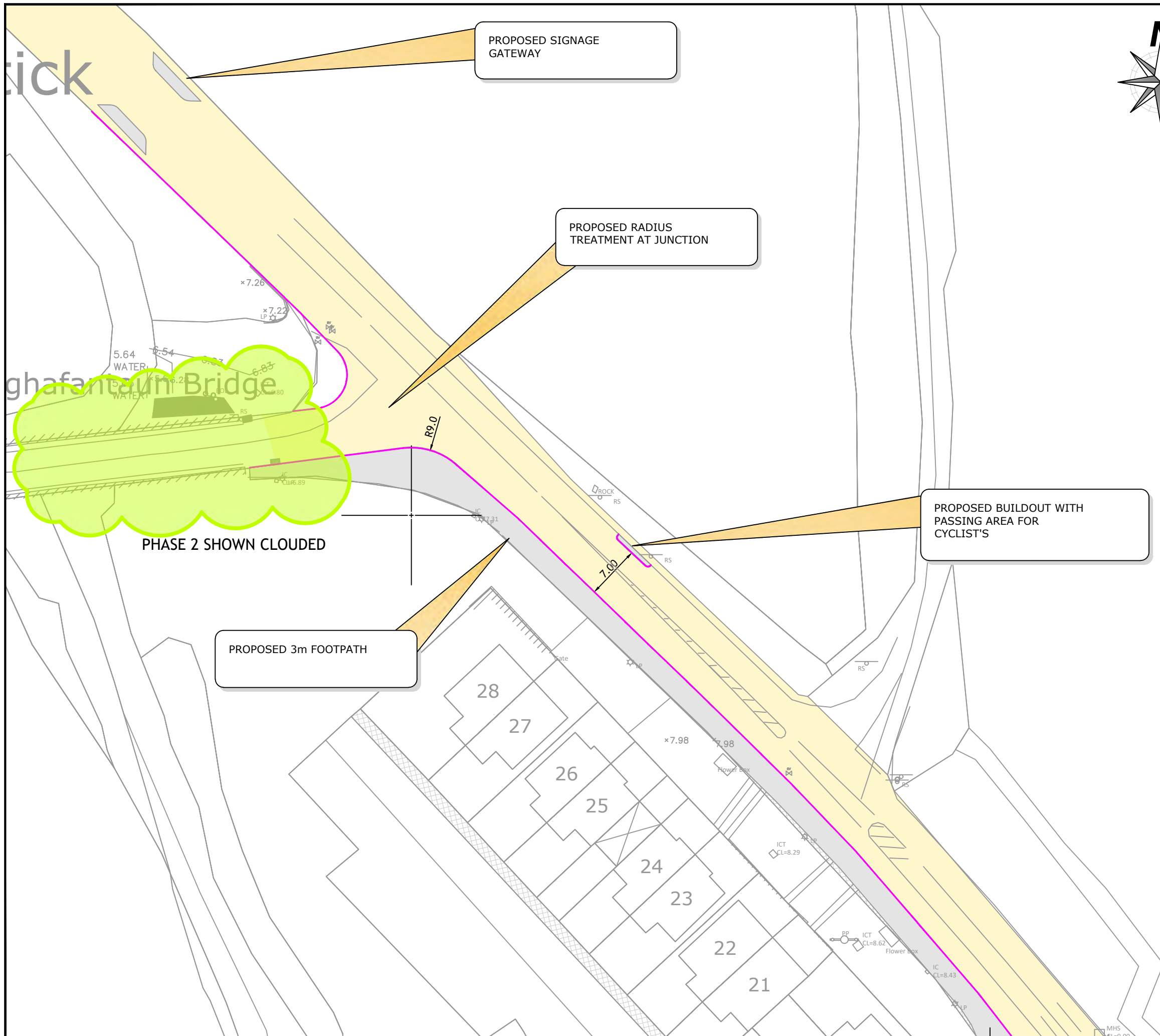
CORK COUNTY COUNCIL

Traffic & Transportation
 County Hall
 Carrigrohane Road
 Co. Cork.

ACTIVE TRAVEL ENHANCEMENTS IN BELGOOLY-PHASE 1

PROPOSED OVERALL LAYOUT

C:\Users\CathalO'Sullivan\Documents\Projects\SR15\Belgooly\Drawings\TV-BEL-LA-01_revised.dwg							
Project	Drawn	Approved	Checked	Issue Date	Issue Size	Issue Code	
COS	COS	RC	RC	14-12-2021	1: 2500	A3	
Date	24 October 2022					Sheet No.	
Section	Section 38					Sheet Title	TV-BEL-LA-06
						S1	

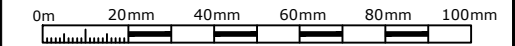


LEGEND

- PROPOSED FOOTPATH
- PROPOSED RAISED AREA
- PROPOSED RAMP
- PROPOSED YELLOW TACTILE PAVING
- PROPOSED RED TACTILE PAVING
- EXISTING CARRAGEWAY
- EXISTING FOOTPATH
- PROPOSED KERB
- PROPOSED DROPPED KERB
- PHASE 2
- PHASE 3

SI	COS	2022-10-20	LAYOUT REVISED
Rev	By	Date	Description

© Copyright
 The information on this drawing is confidential and must not be disclosed to any third party or reproduced, in whole or part, without the express written consent of Cork County Council. All drawings remain the property of Cork County Council.
 Includes Ordnance Survey Ireland data reproduced under OSI Licence number 2020/OSI_NMA_045. Unauthorised reproduction infringes Ordnance Survey Ireland and Government of Ireland copyright. © Ordnance Survey Ireland, year 2020.



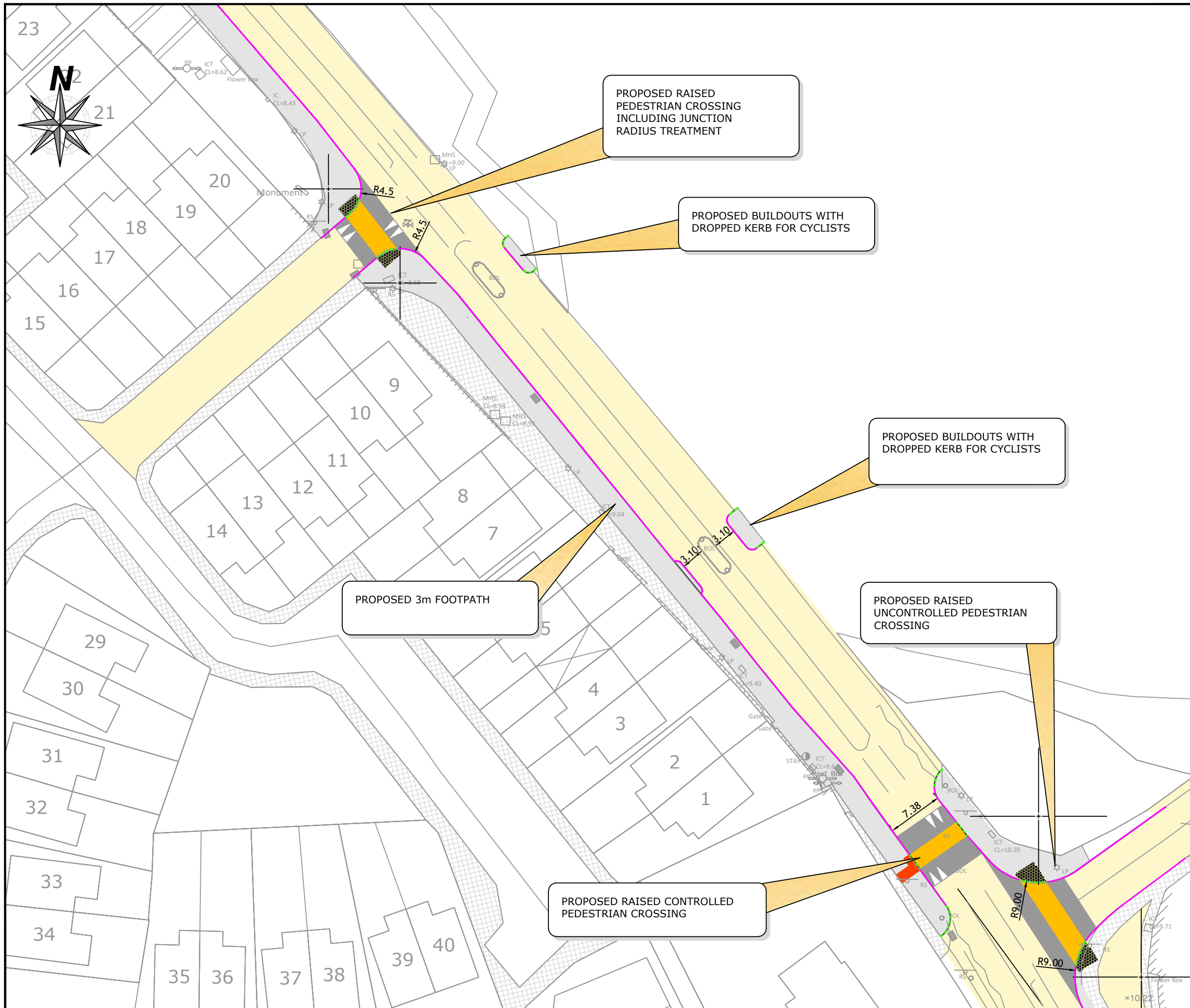
CORK COUNTY COUNCIL

Traffic & Transportation
 County Hall
 Carrigrohane Road
 Co. Cork.

Project: **ACTIVE TRAVEL ENHANCEMENTS IN BELGOOLY-PHASE 1**

Title: **PROPOSED LAYOUT SHEET 1**

C:\Users\CalleoSullivan\Documents\Projects\SRITS\Belgooly\Drawings\TV-BEL-LA-01_incover.dwg
COS COS RC RC 14-12-2021 1: 500 A3
Date: 24 October 2022 Drawing No.: TV-BEL-LA-01 Sheet No.: S1
Section: Section 38

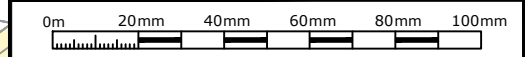


LEGEND

- PROPOSED FOOTPATH
- PROPOSED RAISED AREA
- PROPOSED RAMP
- PROPOSED YELLOW TACTILE PAVING
- PROPOSED RED TACTILE PAVING
- EXISTING CARRAIGEWAY
- EXISTING FOOTPATH
- PROPOSED KERB
- PROPOSED DROPPED KERB
- PHASE 2
- PHASE 3

S2	COS	2022-10-20	LAYOUT REVISED
Rev	By	Date	Description

© Copyright
 The information on this drawing is confidential and must not be disclosed to any third party or reproduced, in whole or part, without the express written consent of Cork County Council. All drawings remain the property of Cork County Council.
 Includes Ordnance Survey Ireland data reproduced under OSI Licence number 2020/OSI_NMA_045. Unauthorised reproduction infringes Ordnance Survey Ireland and Government of Ireland copyright. © Ordnance Survey Ireland, year 2020.

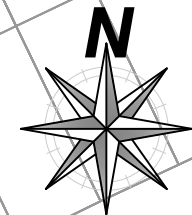
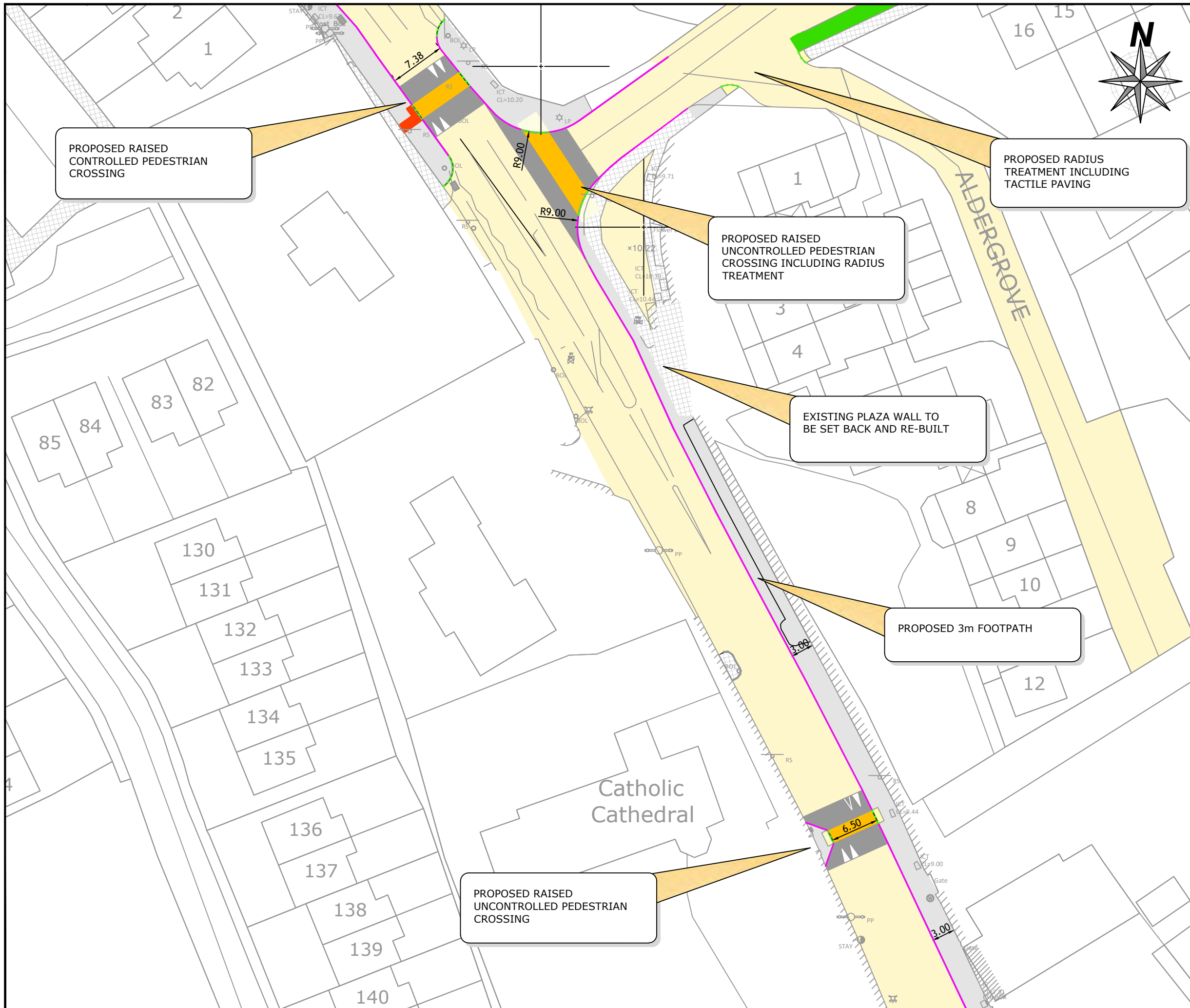


CORK COUNTY COUNCIL
 Traffic & Transportation
 County Hall
 Carrigrohane Road
 Co. Cork.

Project: **ACTIVE TRAVEL ENHANCEMENTS IN BELGOOLY-PHASE 1**

Title: **PROPOSED LAYOUT SHEET 2**

C:\Users\Cosullivan\Documents\Projects\SR15\Belgooly\Drawings\TV-BEL-LA-01_cover.dwg					
Author	COS	Checked	COS	RC	RC
Date	24 October 2022	Scale	1: 500	Sheet	A3
Section	Section 38	Drawing No.	TV-BEL-LA-02	Sheet No.	S2

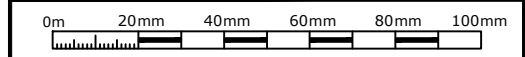


LEGEND

- PROPOSED FOOTPATH
- PROPOSED RAISED AREA
- PROPOSED RAMP
- PROPOSED YELLOW TACTILE PAVING
- PROPOSED RED TACTILE PAVING
- EXISTING CARRAGEWAY
- EXISTING FOOTPATH
- PROPOSED KERB
- PROPOSED DROPPED KERB
- PHASE 2
- PHASE 3

ST	COS	2022-10-20	LAYOUT REVISED
Rev	By	Date	Description

© Copyright
 The information on this drawing is confidential and must not be disclosed to any third party or reproduced, in whole or part, without the express written consent of Cork County Council. All drawings remain the property of Cork County Council.
 Includes Ordnance Survey Ireland data reproduced under OSI Licence number 2020/OSI_NMA_045. Unauthorised reproduction infringes Ordnance Survey Ireland and Government of Ireland copyright. © Ordnance Survey Ireland, year 2020.



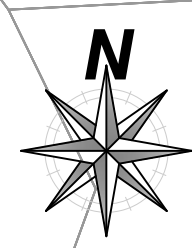
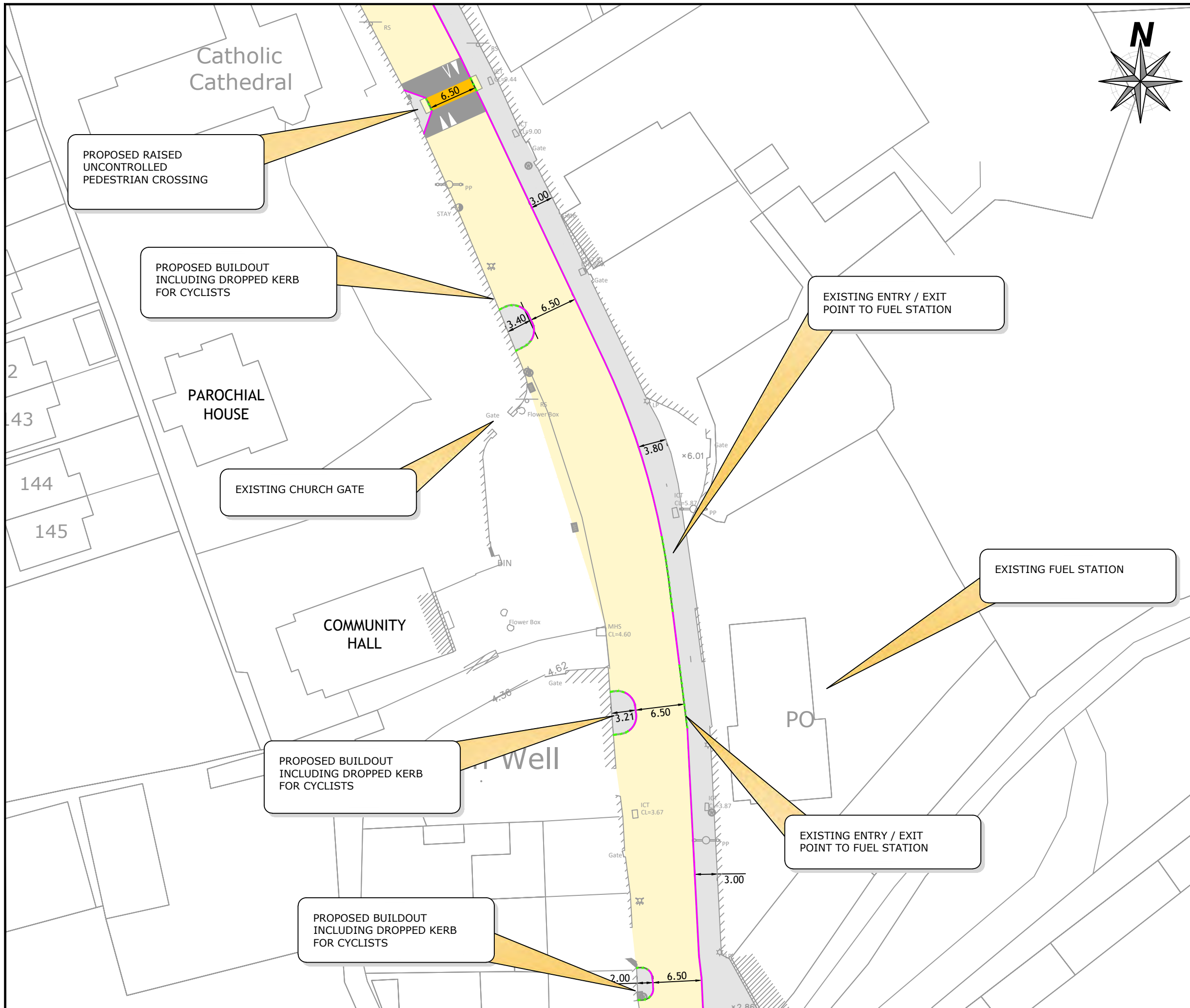
CORK COUNTY COUNCIL

Traffic & Transportation
 County Hall
 Carrigrohane Road
 Co. Cork.

Project:
ACTIVE TRAVEL ENHANCEMENTS IN BELGOOLY-PHASE 1

ID:
 PROPOSED LAYOUT SHEET 3

C:\Users\Cathal\Documents\Projects\SR15\Belgooly\Drawings\TV-BEL-LA-01_incover.dwg						
Drawn:	COS	RC	RC	14-12-2021	1: 500	A3
Date:	24 October 2022		Drawing No.:		TV-BEL-LA-03	Sheet No.:
Section:	Section 38		Drawing No.:		TV-BEL-LA-03	Sheet No.:

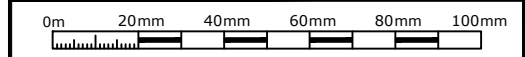


LEGEND

PROPOSED FOOTPATH	
PROPOSED RAISED AREA	
PROPOSED RAMP	
PROPOSED YELLOW TACTILE PAVING	
PROPOSED RED TACTILE PAVING	
EXISTING CARRAGEWAY	
EXISTING FOOTPATH	
PROPOSED KERB	
PROPOSED DROPPED KERB	
PHASE 2	
PHASE 3	

ST	COS	2022-10-20	LAYOUT REVISED
Rev	By	Date	Description

© Copyright
 The information on this drawing is confidential and must not be disclosed to any third party or reproduced, in whole or part, without the express written consent of Cork County Council. All drawings remain the property of Cork County Council.
 Includes Ordnance Survey Ireland data reproduced under OSI Licence number 2020/OSI_NMA_045. Unauthorised reproduction infringes Ordnance Survey Ireland and Government of Ireland copyright. © Ordnance Survey Ireland, year 2020.

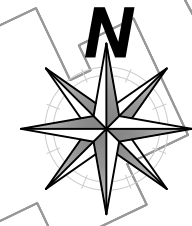
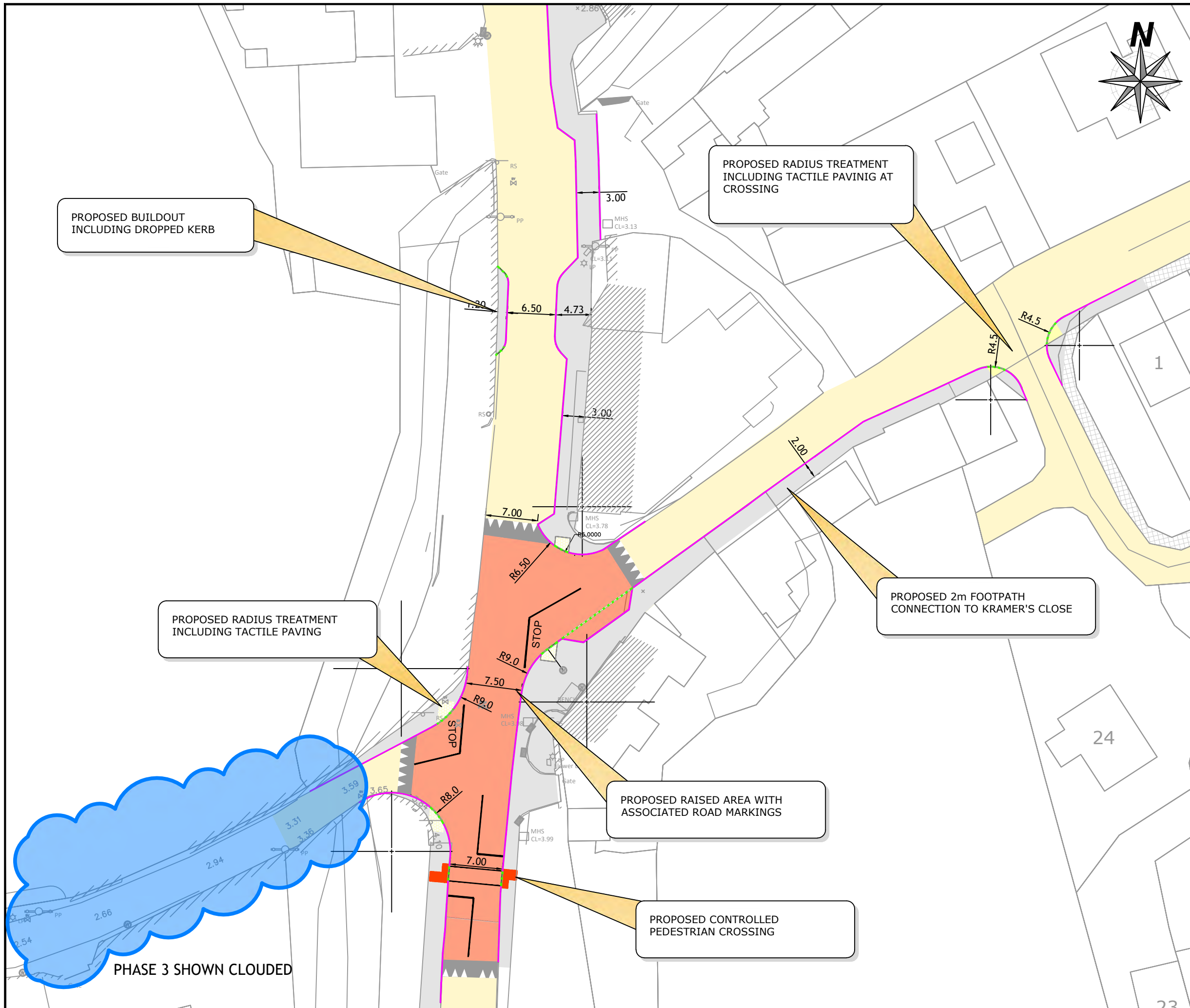



CORK COUNTY COUNCIL
 Traffic & Transportation
 County Hall
 Carrigrohane Road
 Co. Cork.

ACTIVE TRAVEL ENHANCEMENTS IN BELGOOLY-PHASE 1

PROPOSED LAYOUT SHEET 4

C:\Users\CathalO'Sullivan\Documents\Projects\SR15\Belgooly\Drawings\TV-BEL-LA-01_cover.dwg					
Project:	COS	COS	RC	RC	14-12-2021
Date:	24 October 2022	Scale:		1: 500	A3
Section:	Section 38	Drawing No.:		TV-BEL-LA-04	S1

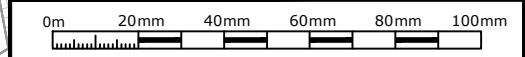


LEGEND

- PROPOSED FOOTPATH
- PROPOSED RAISED AREA
- PROPOSED RAMP
- PROPOSED YELLOW TACTILE PAVING
- PROPOSED RED TACTILE PAVING
- EXISTING CARRAIGWAY
- EXISTING FOOTPATH
- PROPOSED KERB
- PROPOSED DROPPED KERB
- PHASE 2
- PHASE 3

Rev	By	Date	Description
S1	COS	2022-10-20	LAYOUT REVISED

© Copyright
 The information on this drawing is confidential and must not be disclosed to any third party or reproduced, in whole or part, without the express written consent of Cork County Council. All drawings remain the property of Cork County Council.
 Includes Ordnance Survey Ireland data reproduced under OSI Licence number 2020/OSI_NMA_045. Unauthorised reproduction infringes Ordnance Survey Ireland and Government of Ireland copyright. © Ordnance Survey Ireland, year 2020.



CORK COUNTY COUNCIL

Traffic & Transportation
 County Hall
 Carrigrohane Road
 Co. Cork.

ACTIVE TRAVEL ENHANCEMENTS IN BELGOOLY-PHASE 1

PROPOSED LAYOUT SHEET 5

Project:	COS					Scale:	1: 500	Sheet:	A3
Date:	24 October 2022					Drawing No.:	TV-BEL-LA-05	Rev.:	S1
Section:	Section 38								