

Cork County Council



R-619 Aghabullogue GAA Complex Coachford Traffic Control Measures

Section 38

November 2022

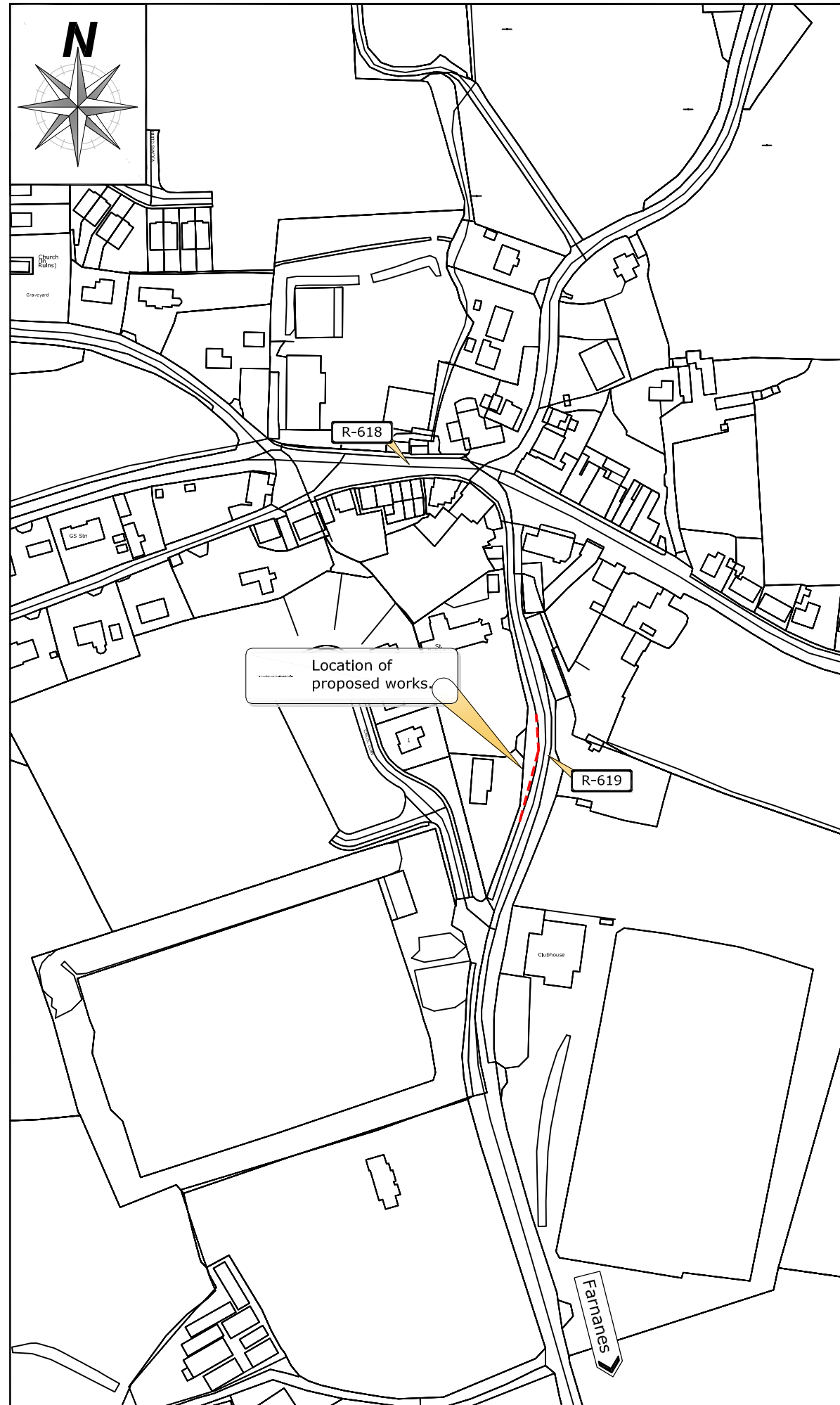
Drawing Schedule

Drawing No.	Drawing Title	Rev.	Scale	Size
R-619-LM-01	Location Map	D0	NTS	A3
R-619-LA-01	Proposed Layout Plan	D0	NTS	A3

Macroom Municipal District
Cork County Council, Carnegie Hall,
Millstreet, Co. Cork, P51K5NY



Not to Scale




Not to Scale

Rev	By	Date	Description
A0	POS	Nov 2022	For Information

© Copyright
 The information on this drawing is confidential and must not be disclosed to any third party or reproduced, in whole or part, without the express written consent of Cork County Council.
 All drawings remain the property of Cork County Council.
 Includes Ordnance Survey Ireland data reproduced under OSI Licence number 2010/2006 / CCMA / Cork County Council.
 Unauthorized reproduction infringes Ordnance Survey Ireland and Government of Ireland copyright. © Ordnance Survey Ireland, year 2014.

0m 10mm 20mm 30mm 40mm 50mm

 **CORK COUNTY COUNCIL**
 Regional & Local Roads Design Office
 Floor 3
 County Library Building
 Carrigrohane Road, Cork.

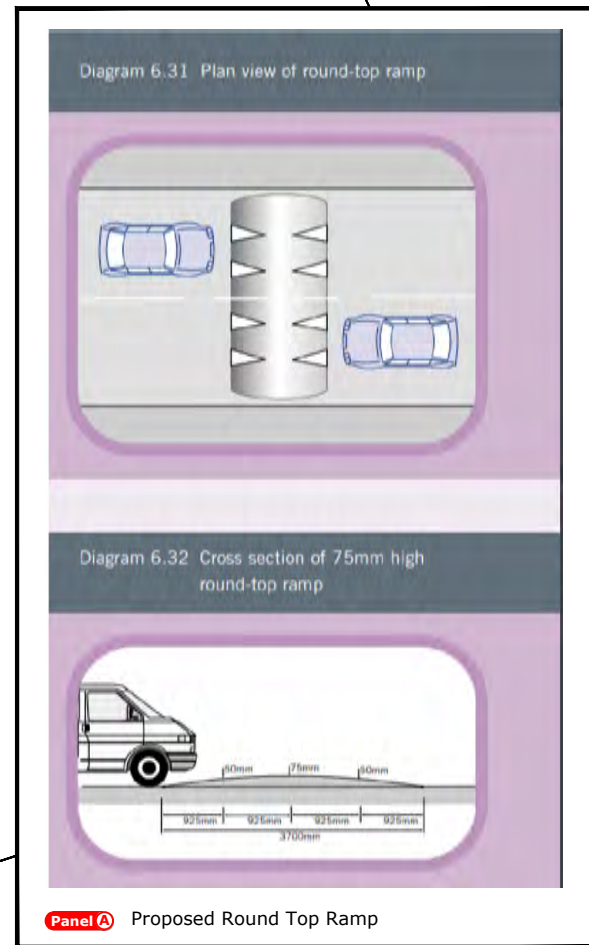

Project: **R-619 Aghabullogue GAA Complex, Coachford**
Traffic Control Measures

Title: Location Map

Project	Client	Drawn	Checked	Date	Scale	Sheet
**	POS	POS	APP	07.11.2022	NTS	A3

7th November 2022

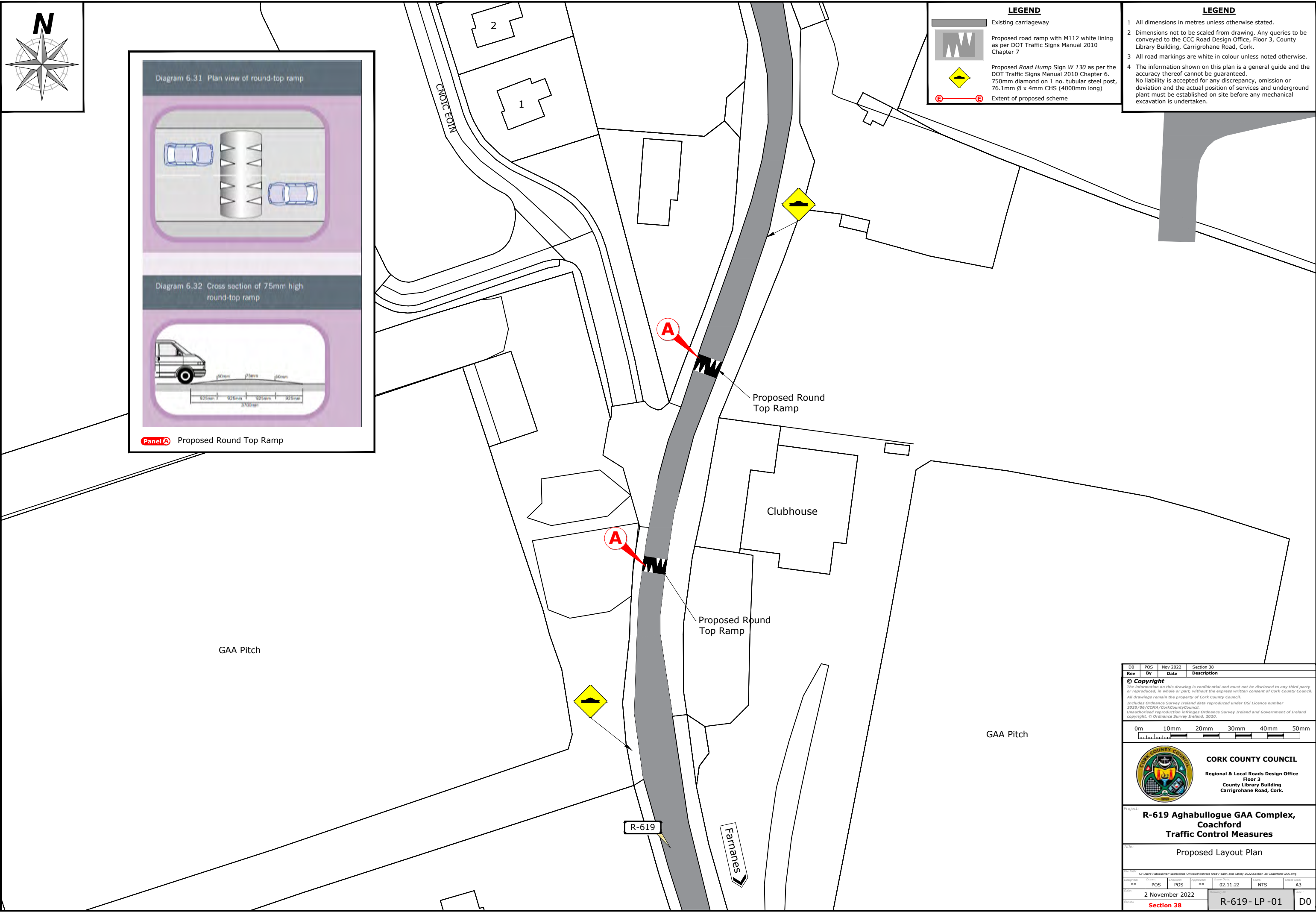
Section 38 R-619-LM-01 D0



LEGEND

- Existing carriageway
- Proposed road ramp with M112 white lining as per DOT Traffic Signs Manual 2010 Chapter 7
- Proposed Road Hump Sign W 130 as per the DOT Traffic Signs Manual 2010 Chapter 6. 750mm diamond on 1 no. tubular steel post, 76.1mm Ø x 4mm CHS (4000mm long)
- Extent of proposed scheme

- LEGEND**
- 1 All dimensions in metres unless otherwise stated.
 - 2 Dimensions not to be scaled from drawing. Any queries to be conveyed to the CCC Road Design Office, Floor 3, County Library Building, Carrigrohane Road, Cork.
 - 3 All road markings are white in colour unless noted otherwise.
 - 4 The information shown on this plan is a general guide and the accuracy thereof cannot be guaranteed. No liability is accepted for any discrepancy, omission or deviation and the actual position of services and underground plant must be established on site before any mechanical excavation is undertaken.



DO	POS	Date	Section
		Nov 2022	Section 38

Rev

Rev	By	Date	Description

© Copyright
 This information on this drawing is confidential and must not be disclosed to any third party or reproduced, in whole or part, without the express written consent of Cork County Council. All drawings remain the property of Cork County Council. Includes Ordnance Survey Ireland data reproduced under OSI Licence number 2020/D6/CCMA/CorkCountyCouncil. Unauthorised reproduction infringes Ordnance Survey Ireland and Government of Ireland copyright. © Ordnance Survey Ireland, 2020.

CORK COUNTY COUNCIL
 Regional & Local Roads Design Office
 Floor 3
 County Library Building
 Carrigrohane Road, Cork.

Project: **R-619 Aghabullogue GAA Complex, Coachford Traffic Control Measures**

Proposed Layout Plan

File Path: C:\Users\Patouli\Work\Area Offices\Midstreet Area\Health and Safety 2022\Section 38 Coachford GAA.dwg

Author	POS	POS	Appr	Date	NTS	Sheet
**	POS	POS	**	02.11.22	NTS	A3

2 November 2022

Section 38

R-619 - LP -01

D0