

Cork County Council



Proposed Traffic Calming Works on the R582 Knocknagree, Co Cork

Drawing Schedule

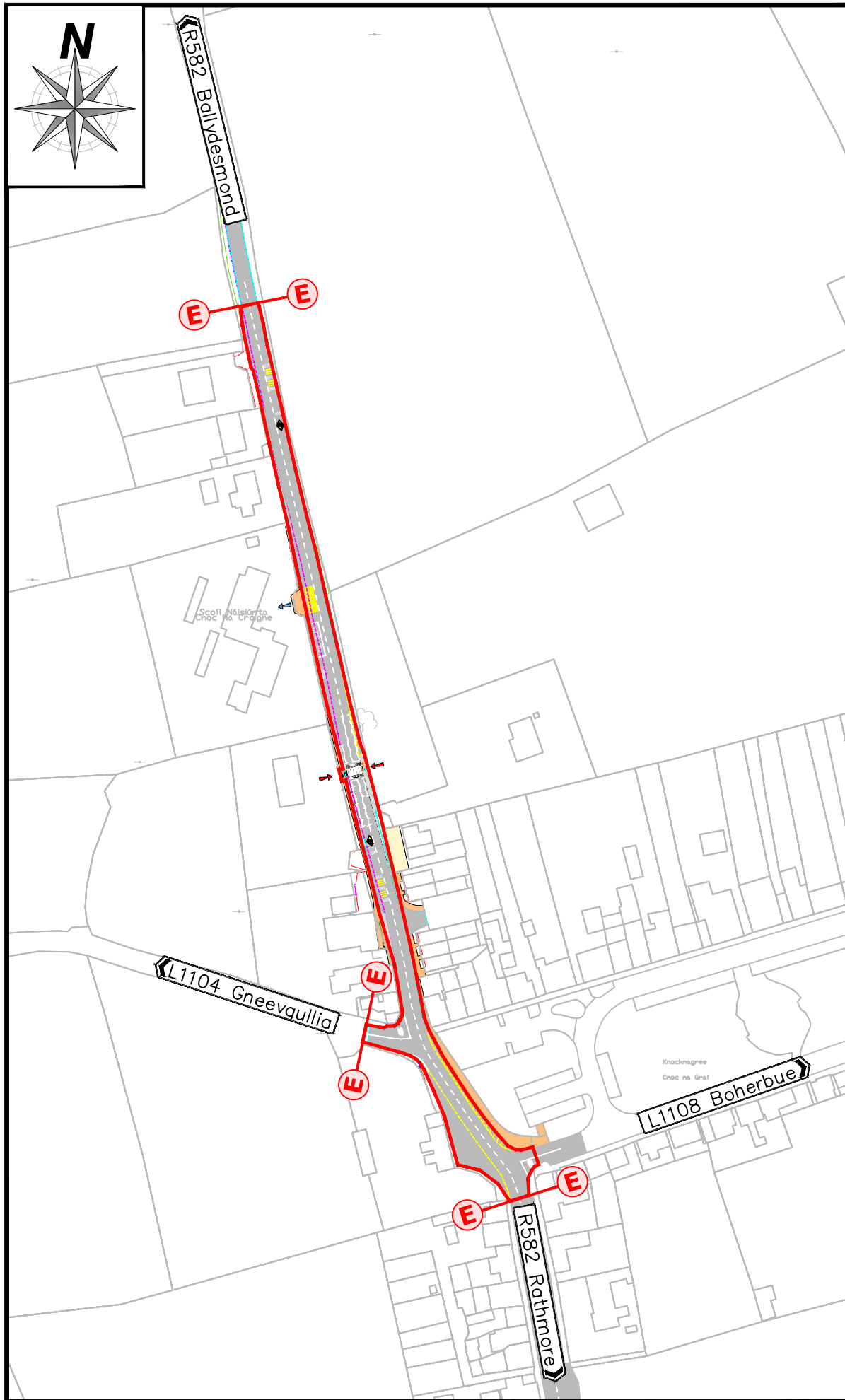
Drawing No.	Drawing Title	Rev.	Scale	Size
R582-LA-01	Site Layout Plan & Site Location Map	B	NTS	A3
R582-LA-02	Site Layout Plan	B	1:1000	A3
R582-LA-03	Site Layout Plan	B	1:500	A3
R582-LA-04	Site Layout Plan	B	1:500	A3
R582-LA-05	Site Layout Plan	B	1:500	A3

Regional & Local Road Design Office

Floor 3
County Library Building
Carrigrohane Road, Cork, T12 K335.

Section 38

March 2023



Site Layout Plan (Scale 1:2000)



Site Location Map (Not to Scale)

- NOTES**
- All dimensions in metres unless otherwise stated.
 - Dimensions not to be scaled from drawing. Any queries to be conveyed to the CCC Road Design Office, Innishmore, Ballincollig.
 - All road markings are white in colour unless noted otherwise.
 - The information shown on this plan is a general guide and the accuracy thereof cannot be guaranteed. No liability is accepted for any discrepancy, omission or deviation and the actual position of services and underground plant must be established on site before any mechanical excavation is undertaken.

LEGEND

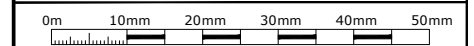
- Existing road
- Existing footpath
- Existing road/entrance/driveway
- Existing School entrance
- Proposed footpath
- Proposed tactile paving (red)
- Proposed new pedestrian Crossing
- Proposed Road Hump Sign W 130 as per the DOT Traffic Signs Manual 2010 Chapter 6. 600mm diamond on 1 no. tubular steel post, 76.1mm Ø x 4mm CHS (4000mm long)
- Proposed Keep Right Flexible Bollards TMP Flecta or approved similar
- Extent of scheme

Detail A

Belisha Beacon with additional flashing amber signals on both sides of pole for increased visibility (Detail as per TII CC-SCD-05138)

Rev	By	Date	Description
B	JM	16-03-23	Section 38
A	JM	16-01-23	Discussion

Copyright
 The information on this drawing is confidential and must not be disclosed to any third party or reproduced, in whole or part, without the express written consent of Cork County Council. All drawings remain the property of Cork County Council. Includes Ordnance Survey Ireland data reproduced under OSI Licence number 2020/06/CCMA/CorkCountyCouncil. Unauthorised reproduction infringes Ordnance Survey Ireland and Government of Ireland copyright. © Ordnance Survey Ireland, 2023.



CORK COUNTY COUNCIL
 Regional & Local Roads Design Office
 Floor 3, County Library Building,
 Carrigrohane Road, Cork, T12 K335.

Project: **Kanturk Mallow Municipal District
 Knocknagree Village**










Site Layout Plan & Site Location Map
 Sheet 1 of 5

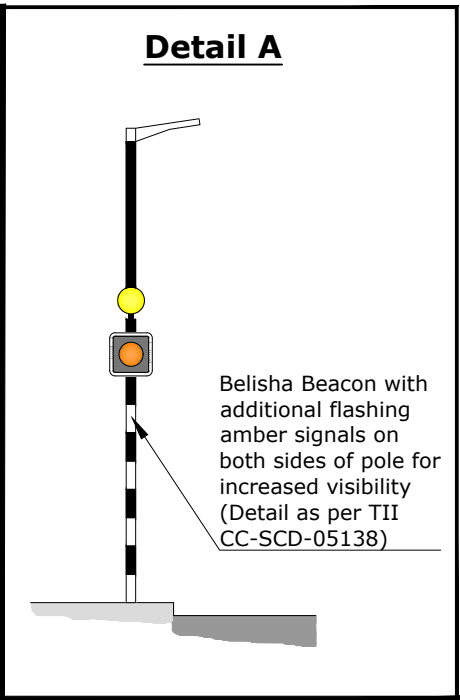
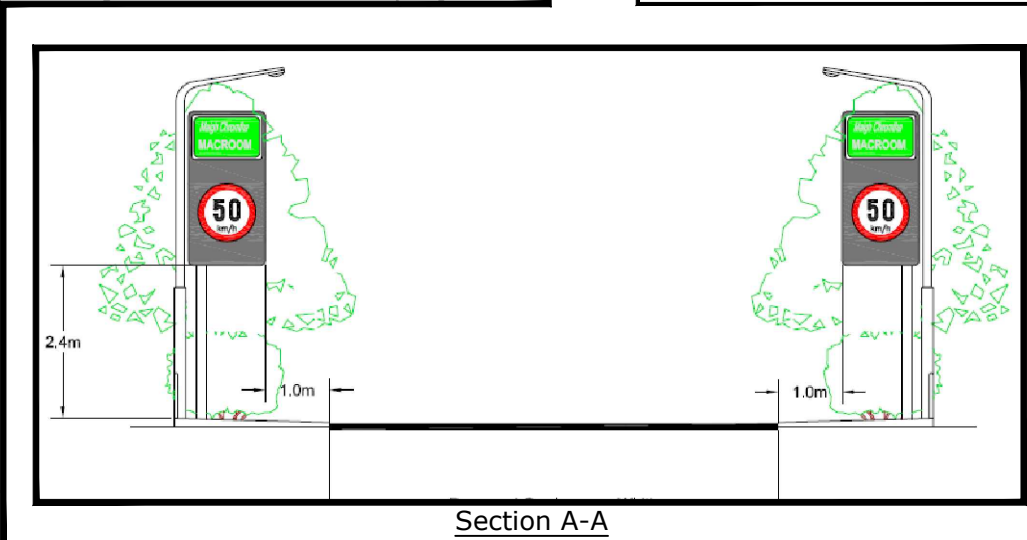
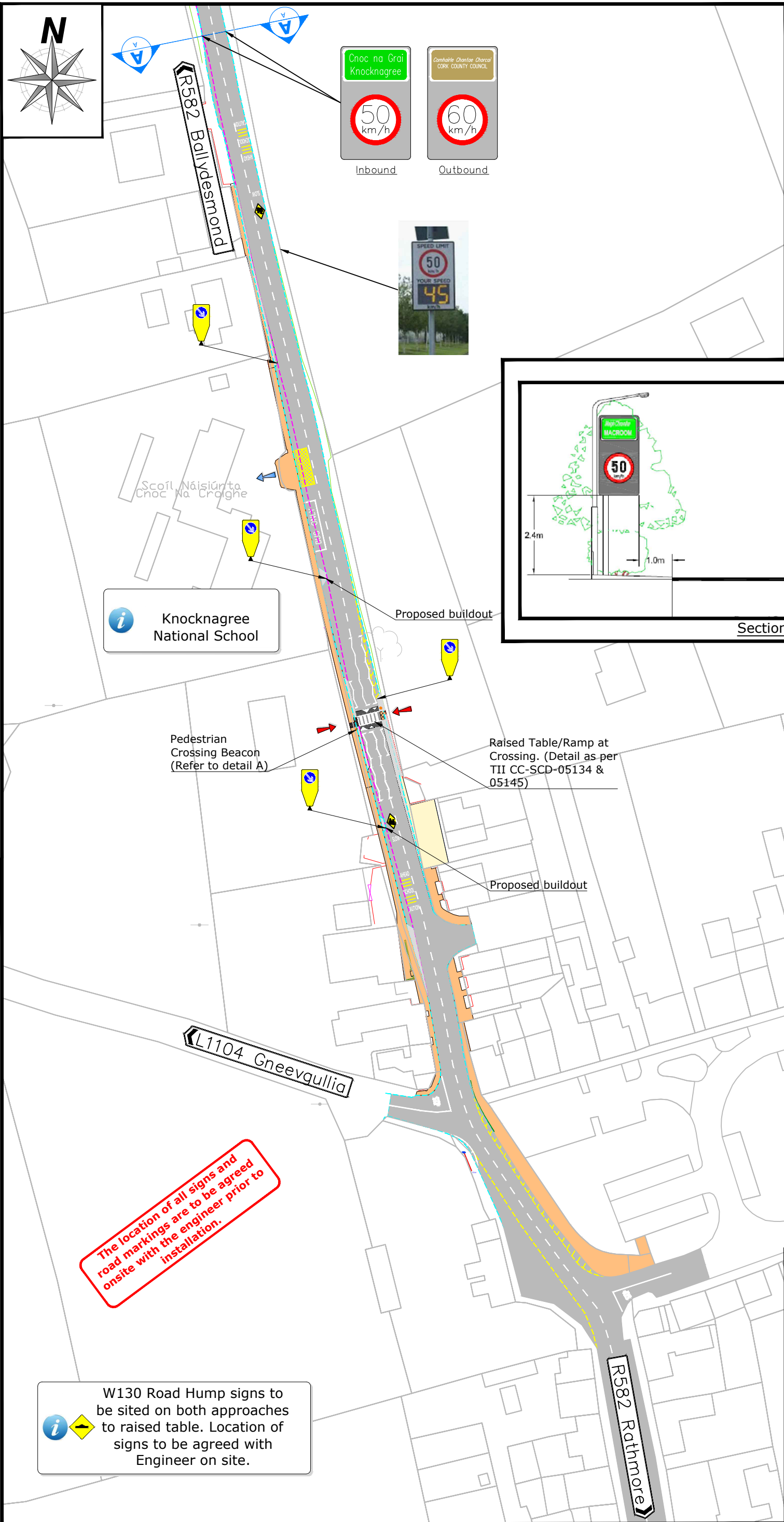
16 January 2023	NTS	A3
Section 38	R582 - LA -01	B

NOTES

- 1 All dimensions in metres unless otherwise stated.
- 2 Dimensions not to be scaled from drawing. Any queries to be conveyed to the CCC Road Design Office, Innishmore, Ballincollig.
- 3 All road markings are white in colour unless noted otherwise.
- 4 The information shown on this plan is a general guide and the accuracy thereof cannot be guaranteed. No liability is accepted for any discrepancy, omission or deviation and the actual position of services and underground plant must be established on site before any mechanical excavation is undertaken.

LEGEND

-  Existing road
-  Existing footpath
-  Existing road/entrance/driveway
-  Existing School entrance
-  Proposed footpath
-  Proposed tactile paving (red)
-  Proposed new pedestrian Crossing
-  Proposed Road Hump Sign W 130 as per the DOT Traffic Signs Manual 2010 Chapter 6. 600mm diamond on 1 no. tubular steel post, 76.1mm Ø x 4mm CHS (4000mm long)
-  Proposed Keep Right Flexible Bollards TMP Flecta or approved similar



W130 Road Hump signs to be sited on both approaches to raised table. Location of signs to be agreed with Engineer on site.

Rev	By	Date	Description
B	JM	16-03-23	Section 38
A	JM	16-01-23	Discussion

© Copyright
The information on this drawing is confidential and must not be disclosed to any third party or reproduced, in whole or part, without the express written consent of Cork County Council. All drawings remain the property of Cork County Council.
Includes Ordnance Survey Ireland data reproduced under OSI Licence number 2020/06/CCMA/CorkCountyCouncil.
Unauthorized reproduction infringes Ordnance Survey Ireland and Government of Ireland copyright. © Ordnance Survey Ireland, 2023.

0m 10mm 20mm 30mm 40mm 50mm

CORK COUNTY COUNCIL
Regional & Local Roads Design Office
Floor 3, County Library Building,
Carrigrohane Road, Cork, T12 K335.

Project: **Kanturk Mallow Municipal District
Knocknagree Village**


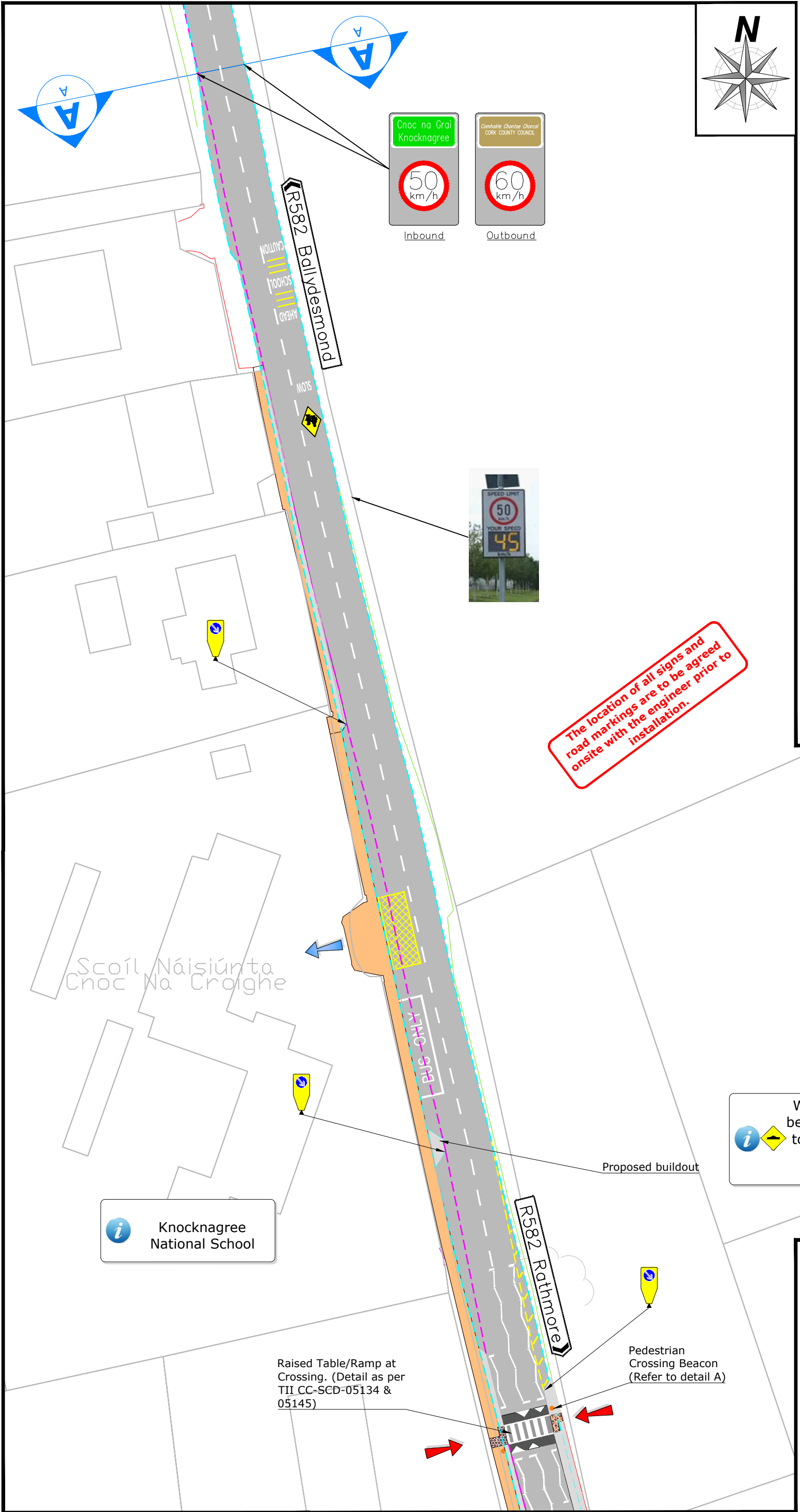
Title: **Site Layout Plan
Sheet 2 of 5**

8 February 2023

****Section 38****

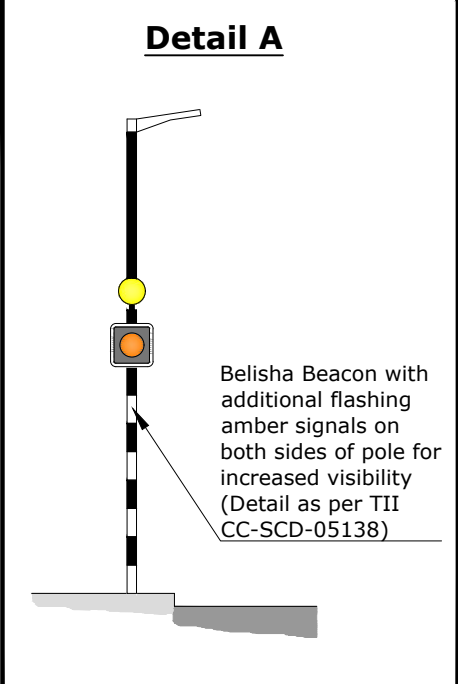
R582 - LA - 02

B



- NOTES**
- 1 All dimensions in metres unless otherwise stated.
 - 2 Dimensions not to be scaled from drawing. Any queries to be conveyed to the CCC Road Design Office, Innishmore, Ballincellig.
 - 3 All road markings are white in colour unless noted otherwise.
 - 4 The information shown on this plan is a general guide and the accuracy thereof cannot be guaranteed. No liability is accepted for any discrepancy, omission or deviation and the actual position of services and underground plant must be established on site before any mechanical excavation is undertaken.

- LEGEND**
- Existing road
 - Existing footpath
 - Existing road/entrance/driveway
 - Existing School entrance
 - Proposed footpath
 - Proposed tactile paving (red)
 - Proposed new pedestrian Crossing
 - Proposed Road Hump Sign W 130 as per the DOT Traffic Signs Manual 2010 Chapter 6. 600mm diamond on 1 no. tubular steel post, 76.1mm Ø x 4mm CHS (4000mm long)
 - Proposed Keep Right Flexible Bollards TMP Flecta or approved similar



The location of all signs and road markings are to be agreed onsite with the engineer prior to installation.

W130 Road Hump signs to be sited on both approaches to raised table. Location of signs to be agreed with Engineer on site.

Knocknagree National School

Raised Table/Ramp at Crossing. (Detail as per TII CC-SCD-05134 & 05145)

Pedestrian Crossing Beacon (Refer to detail A)

Rev	By	Date	Description
B	JM	16-03-23	Section 38
A	JM	16-01-23	Discussion

© Copyright
The information on this drawing is confidential and must not be disclosed to any third party or reproduced, in whole or part, without the express written consent of Cork County Council. All drawings remain the property of Cork County Council. Includes Ordnance Survey Ireland data reproduced under OSI Licence number 2020/06/CCMA/CorkCountyCouncil. Unauthorised reproduction infringes Ordnance Survey Ireland and Government of Ireland copyright. © Ordnance Survey Ireland, 2023.

0m 10mm 20mm 30mm 40mm 50mm

CORK COUNTY COUNCIL
Regional & Local Roads Design Office
Floor 3, County Library Building,
Carrigrohane Road, Cork, T12 K335.

Project: **Kanturk Mallow Municipal District
Knocknagree Village**

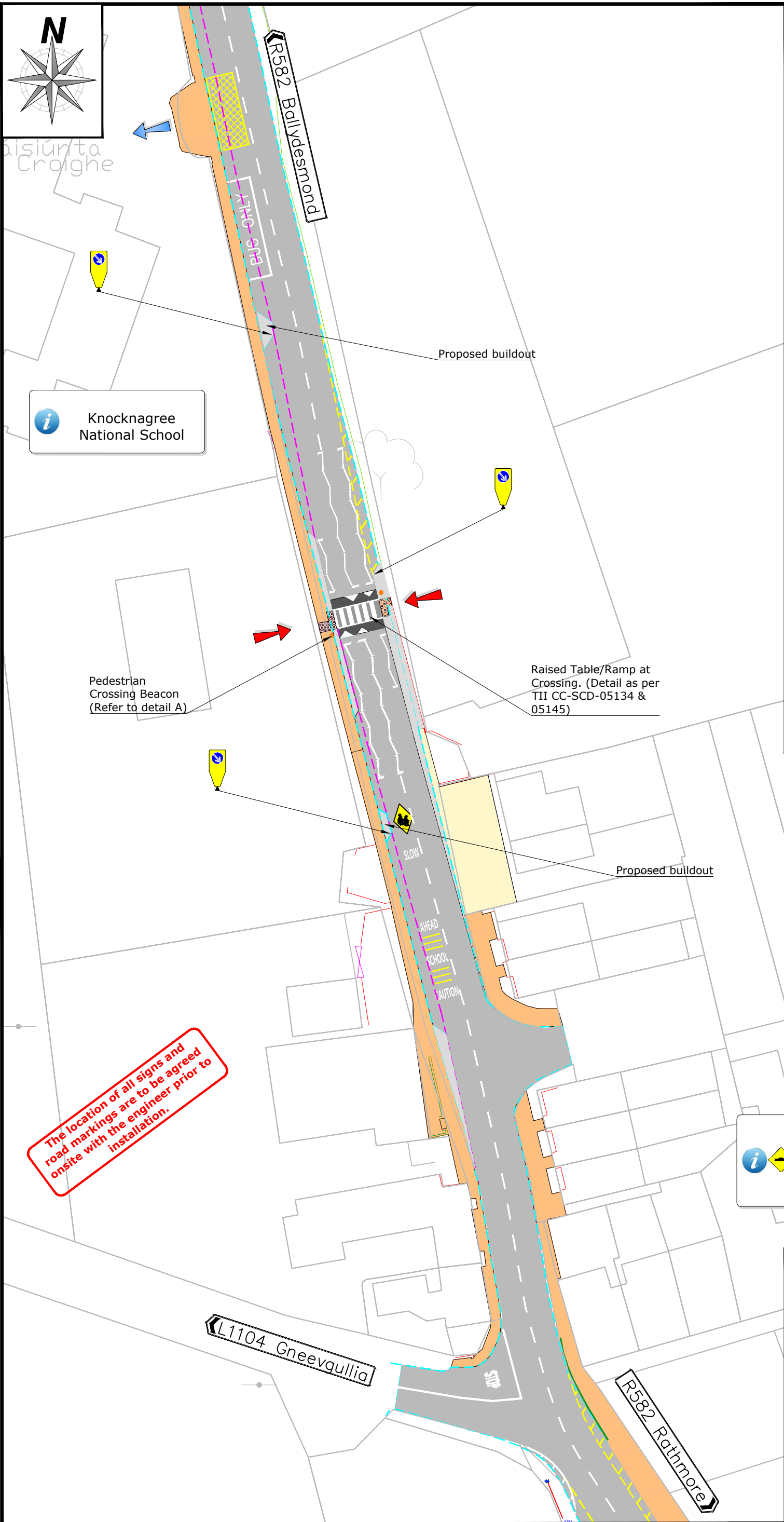
Title: **Site Layout Plan
Sheet 3 of 5**

16 January 2023

****Section 38****

R582 - LA - 03

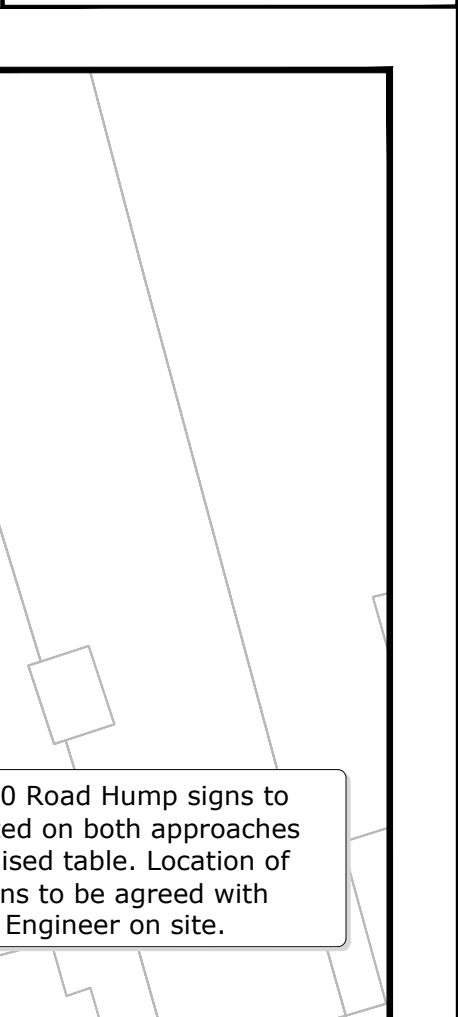
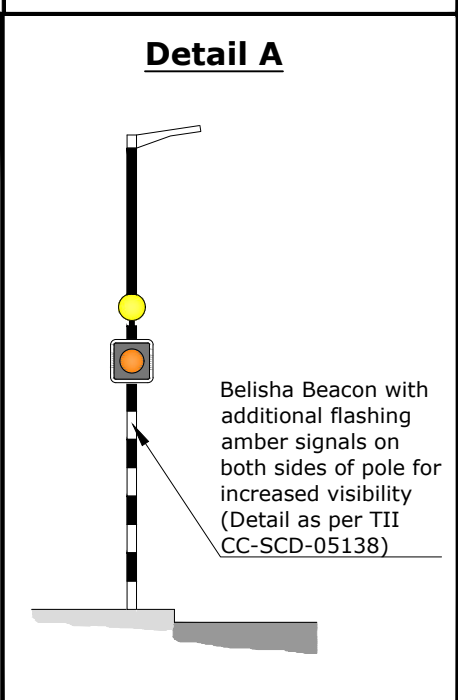
B



- NOTES**
- 1 All dimensions in metres unless otherwise stated.
 - 2 Dimensions not to be scaled from drawing. Any queries to be conveyed to the CCC Road Design Office, Innishmore, Ballincollig.
 - 3 All road markings are white in colour unless noted otherwise.
 - 4 The information shown on this plan is a general guide and the accuracy thereof cannot be guaranteed. No liability is accepted for any discrepancy, omission or deviation and the actual position of services and underground plant must be established on site before any mechanical excavation is undertaken.

LEGEND

- Existing road
- Existing footpath
- Existing road/entrance/driveway
- Existing School entrance
- Proposed footpath
- Proposed tactile paving (red)
- Proposed new pedestrian Crossing
- Proposed Road Hump Sign W 130 as per the DOT Traffic Signs Manual 2010 Chapter 6. 600mm diamond on 1 no. tubular steel post, 76.1mm Ø x 4mm CHS (4000mm long)
- Proposed Keep Right Flexible Bollards TMP Flecta or approved similar



Rev	By	Date	Description
B	JM	16-03-23	Section 38
A	JM	16-01-23	Discussion

© Copyright
The information on this drawing is confidential and must not be disclosed to any third party or reproduced, in whole or part, without the express written consent of Cork County Council. All drawings remain the property of Cork County Council. Includes Ordnance Survey Ireland data reproduced under OSI Licence number 2020/06/CCMA/CorkCountyCouncil. Unauthorised reproduction infringes Ordnance Survey Ireland and Government of Ireland copyright. © Ordnance Survey Ireland, 2023.

0m 10mm 20mm 30mm 40mm 50mm

CORK COUNTY COUNCIL
Regional & Local Roads Design Office
Floor 3, County Library Building,
Carrigrohane Road, Cork, T12 K335.

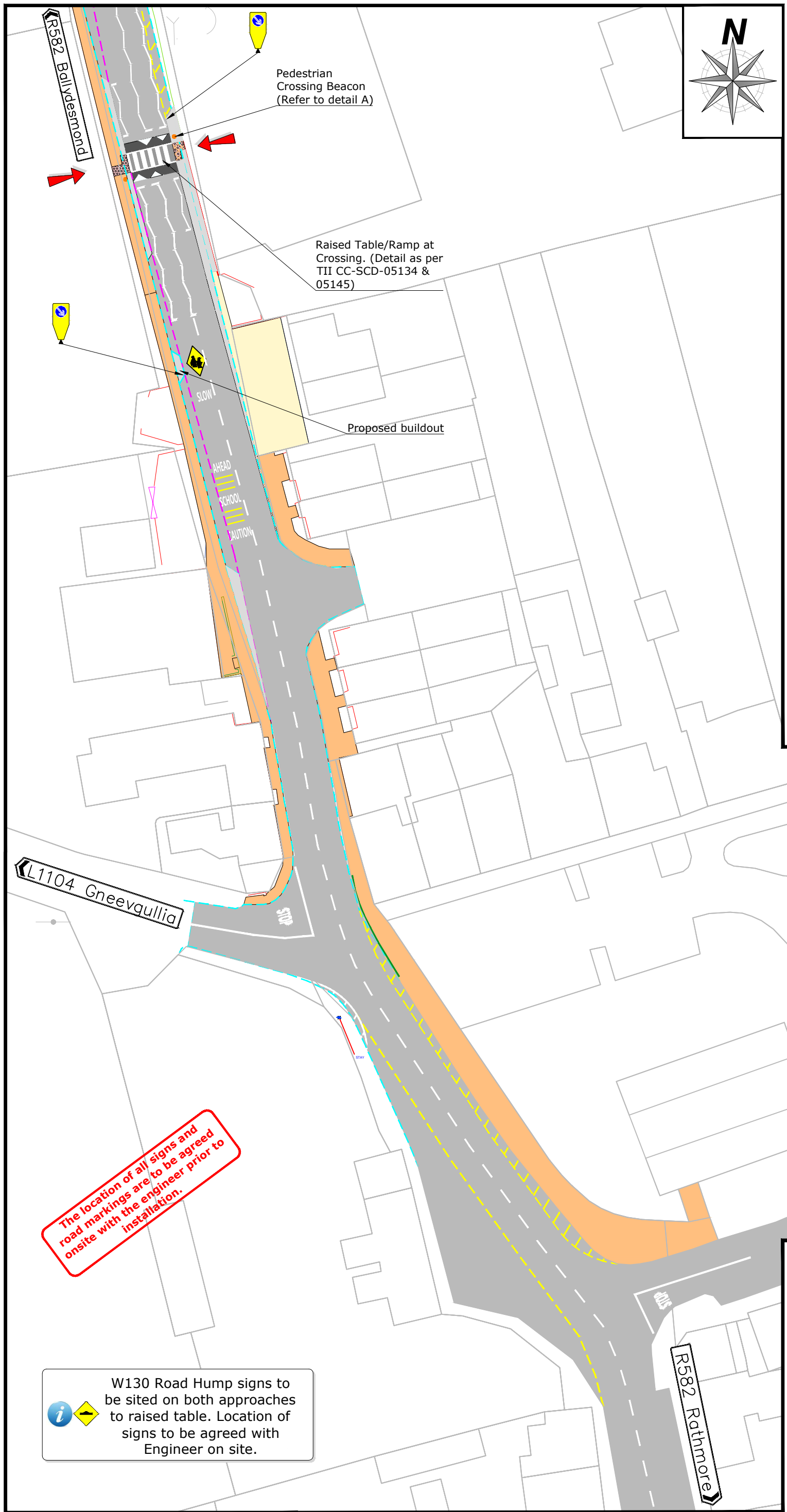
Project: **Kanturk Mallow Municipal District Knocknagree Village**

Title: **Site Layout Plan Sheet 4 of 5**

JM	JM	CMcC	CMcC	25.08.2020	1:500	A3
16 January 2023				R582 - LA - 04		B

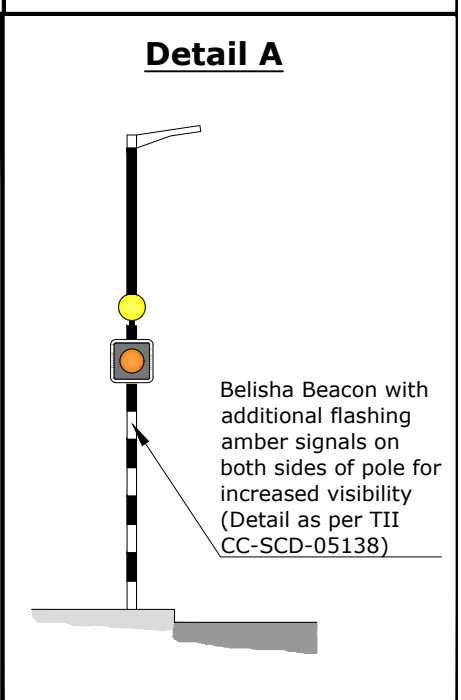
****Section 38****

Site Layout Plan



- NOTES**
- 1 All dimensions in metres unless otherwise stated.
 - 2 Dimensions not to be scaled from drawing. Any queries to be conveyed to the CCC Road Design Office, Innishmore, Ballincollig.
 - 3 All road markings are white in colour unless noted otherwise.
 - 4 The information shown on this plan is a general guide and the accuracy thereof cannot be guaranteed. No liability is accepted for any discrepancy, omission or deviation and the actual position of services and underground plant must be established on site before any mechanical excavation is undertaken.

- LEGEND**
- Existing road
 - Existing footpath
 - Existing road/entrance/driveway
 - Existing School entrance
 - Proposed footpath
 - Proposed tactile paving (red)
 - Proposed new pedestrian Crossing
 - Proposed Road Hump Sign W 130 as per the DOT Traffic Signs Manual 2010 Chapter 6. 600mm diamond on 1 no. tubular steel post, 76.1mm Ø x 4mm CHS (4000mm long)
 - Proposed Keep Right Flexible Bollards TMP Flecta or approved similar


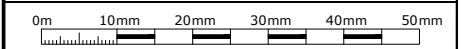


The location of all signs and road markings are to be agreed onsite with the engineer prior to installation.

W130 Road Hump signs to be sited on both approaches to raised table. Location of signs to be agreed with Engineer on site.

Rev	By	Date	Description
B	JM	16-03-23	Section 38
A	JM	16-01-23	Discussion

© Copyright
 The information on this drawing is confidential and must not be disclosed to any third party or reproduced, in whole or part, without the express written consent of Cork County Council. All drawings remain the property of Cork County Council.
 Includes Ordnance Survey Ireland data reproduced under OSI Licence number 2020/06/CCMA/CorkCountyCouncil.
 Unauthorised reproduction infringes Ordnance Survey Ireland and Government of Ireland copyright. © Ordnance Survey Ireland, 2023.



Project: **Kanturk Mallow Municipal District Knocknagree Village**

Title: **Site Layout Plan Sheet 5 of 5**

Author	JM	Checked	CMcC	Date	25.08.2020	Scale	1:500	Sheet	A3
Date	16 January 2023		Project No.	R582 - LA - 05		Sheet No.	B		

Site Layout Plan