

# Cork County Council



## Proposed Yard Depot Bandon

### ***PART 8 PLANNING***

### **Appendix D**

Drawings prepared pursuant to the requirements of Article 83,  
Part 8 of the Planning & Development Regulations 2001 (as amended)

**DISPLAY COPY  
DO NOT REMOVE**

#### **Regional & Local Road Design Office**

Floor 3  
County Library Building  
Carrigrohane Road  
Cork, T12 K335

#### **ENGINEER FOR THE WORKS**

Senior Engineer  
Regional & Local Road Design Office  
Floor 3, County Library Building  
Carrigrohane Road, Cork, T12 K335

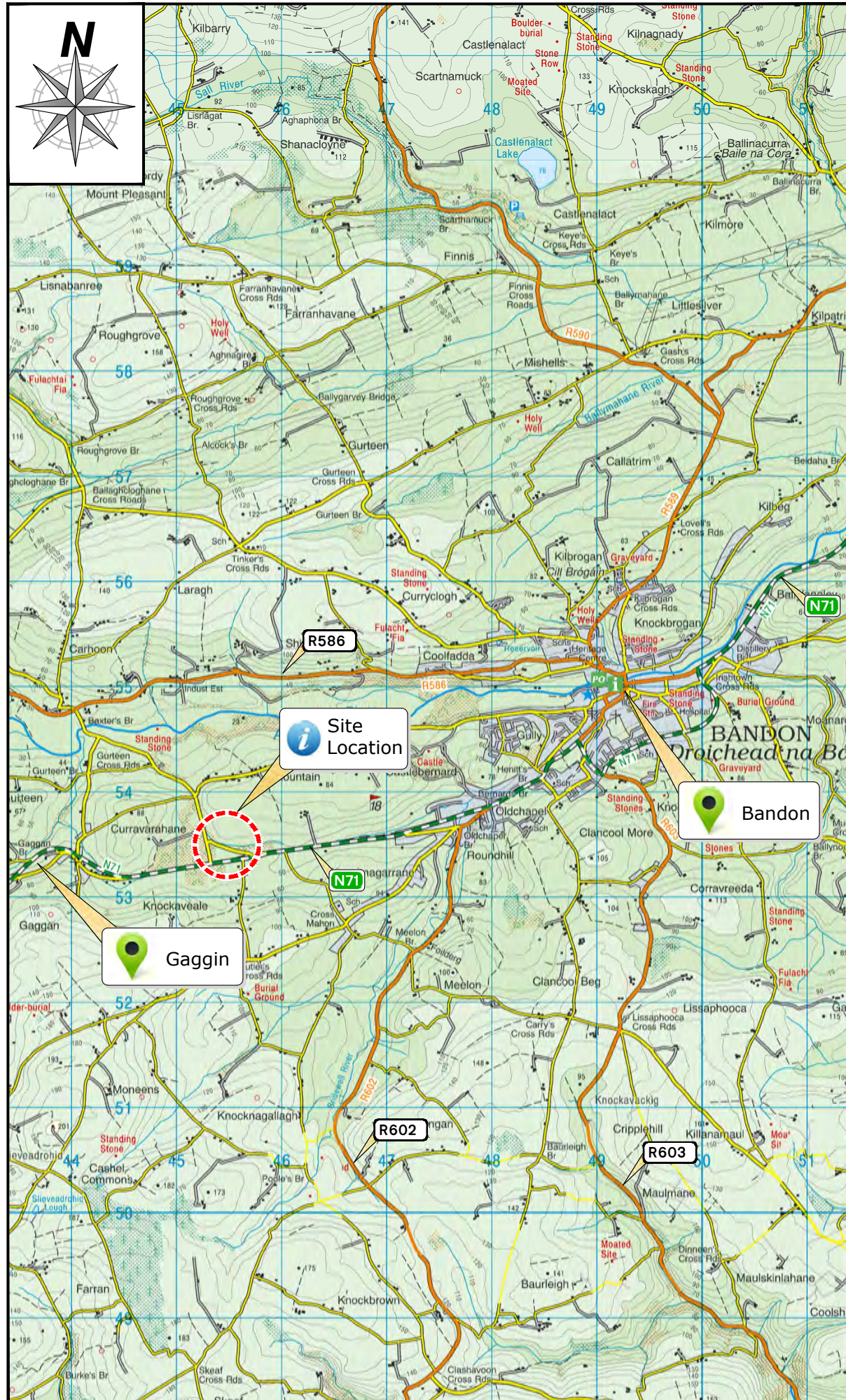


**Cork  
County  
Council**

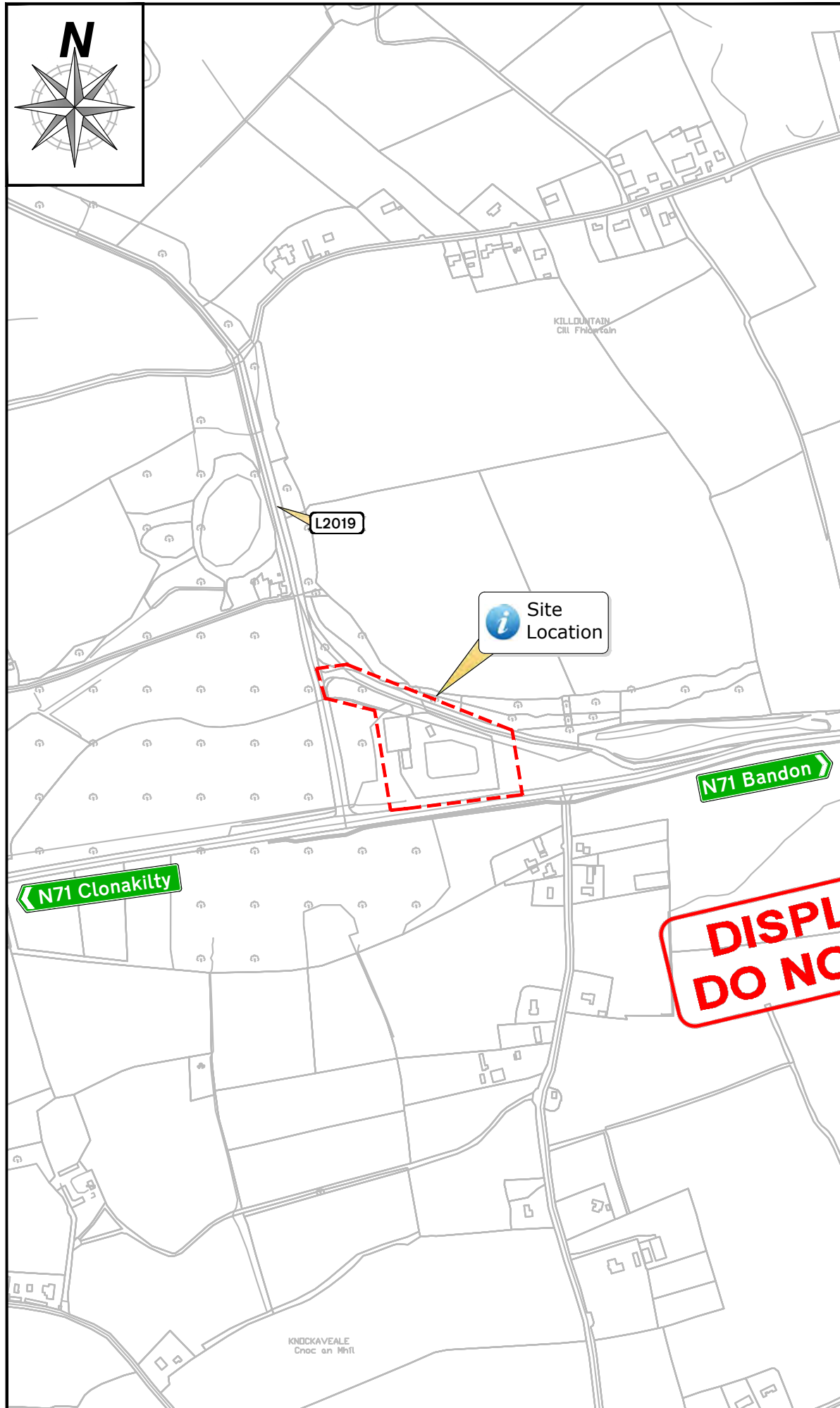
# Proposed Yard Depot, Bandon

<b>ID</b>	<b>Dwg_No</b>	<b>Dwg_Name</b>	<b>Dwg_Scale</b>	<b>Sheet_Size</b>	<b>Revision</b>
1	BDN-LM-01	Location Map	NTS	A3	D0
2	BDN-SA-01	Proposed Extents of the Scheme	1:5000	A3	D0
3	BDN-LA-01	Proposed Layout Plan	1:500	A3	D1

**DISPLAY COPY  
DO NOT REMOVE**



Not to Scale



Not to Scale

**DISPLAY COPY  
DO NOT REMOVE**

Rev	By	Date	Description
D0	FR	March 2023	Part 8 Planning

© Copyright

The information on this drawing is confidential and must not be disclosed to any third party or reproduced, in whole or part, without the express written consent of Cork County Council. All drawings remain the property of Cork County Council.

Includes Ordnance Survey Ireland data reproduced under OSI Licence number 2020/OSI/NIWA/045. Unauthorised reproduction infringes Ordnance Survey Ireland and Government of Ireland copyright. © Ordnance Survey Ireland, year 2021.

0m 10mm 20mm 30mm 40mm 50mm

**CORK COUNTY COUNCIL**  
Regional & Local Roads Design Office  
Floor 3  
County Library Building  
Carrigrohane Road  
Cork  
T12 K335

Project: **Proposed Bandon Yard Depot and Civic Amenity Site Reconfiguration**

Title: **Location Map**

16 February 2023

16.02.2023 NTS A3

**Part 8 Planning** BDN-LM-01 D0



**NOTES**

All dimensions in metres unless otherwise stated.


Dimensions not to be scaled from drawing. Any queries to be conveyed to the CCC Regional & Local Road Design Office, Floor 3, County Library Building, Carrigrohane Road, Cork.

All road markings are white in colour unless noted otherwise.

The information shown on this plan is a general guide and the accuracy thereof cannot be guaranteed.

No liability is accepted for any discrepancy, omission or deviation and the actual position of services and underground plant must be established on site before any mechanical excavation is undertaken.

**DISPLAY COPY  
DO NOT REMOVE**

 Extents of Proposed Works

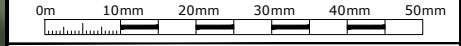
Rev	By	Date	Description
D0	MD	16/02/2023	Part 8 Planning

**© Copyright**

The information on this drawing is confidential and must not be disclosed to any third party or reproduced, in whole or part, without the express written consent of Cork County Council. All drawings remain the property of Cork County Council.

Includes Ordnance Survey Ireland data reproduced under OSI Licence number 2023/OSI\_NNA\_045/ Cork County Council.

Unauthorized reproduction infringes Ordnance Survey Ireland and Government of Ireland copyright. © Ordnance Survey Ireland, year 2023.




**CORK COUNTY COUNCIL**

Carrigaline Municipal District Office  
Roads Services Operations  
Church Road  
Carrigaline, Co. Cork, P43 E281.

Project: **Proposed Yard Depot, Bandon**

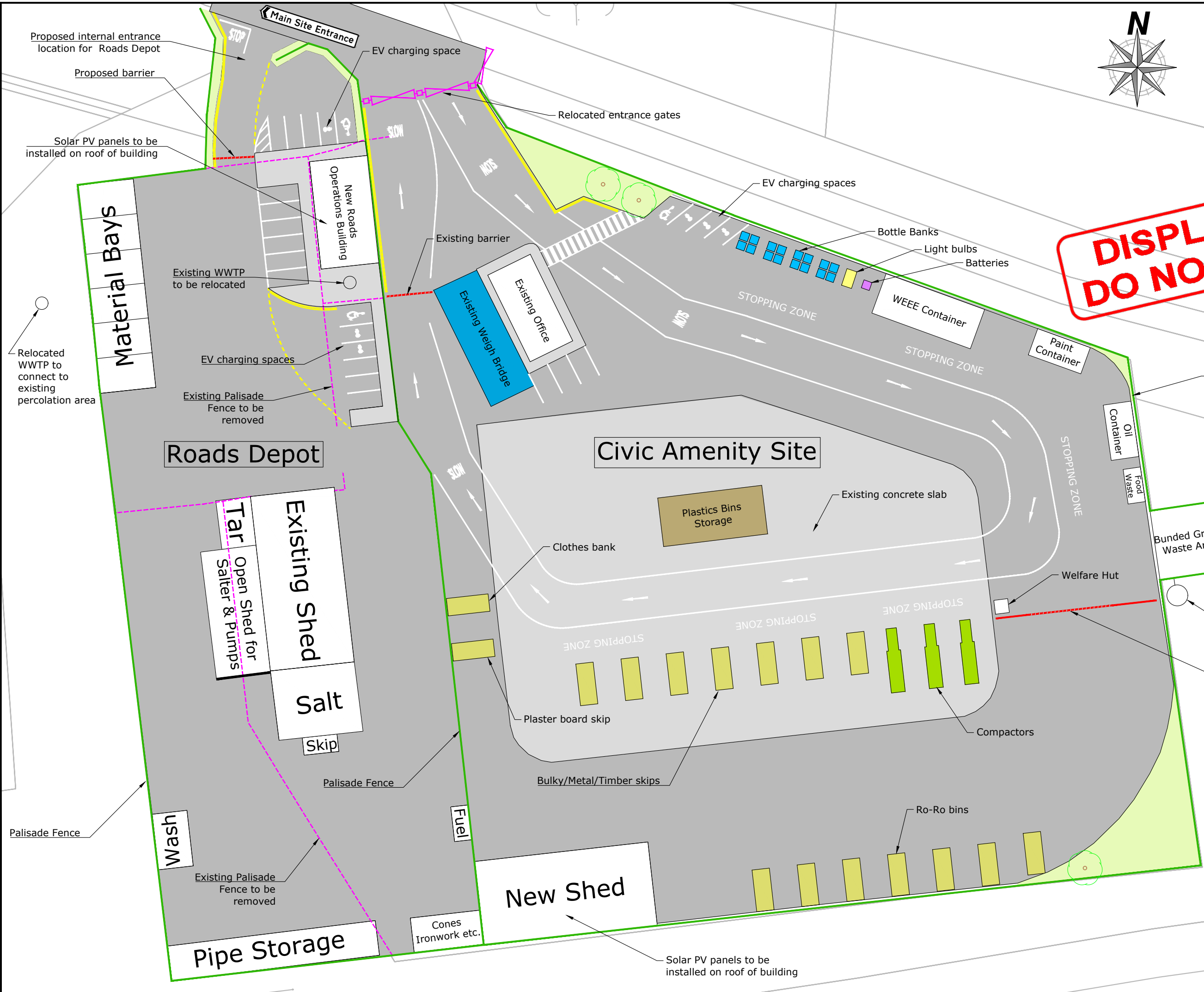
Title: **Proposed Extents of the Scheme**

File Path: P:\Bandon Area Yard\Drawings\BDN\_SA-01\_D0.dwg

Project	Client	Issue	Date	Scale	Sheet
--	MD	**	28.02.2023	1: 5000	A3

Date: 16 February 2023

Part 8 Planning	BDN-SA-01	D0
-----------------	-----------	----

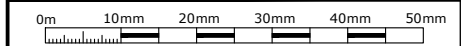


- NOTES**
- 1 All dimensions in metres unless otherwise stated.
  - 2 Any queries, omissions or discrepancies to be conveyed to the CCC Road Design Office, Floor 3, County Library Building.
  - 3 Dimensions not to be scaled from drawing. Any queries to be conveyed to the CCC Road Design Office, Floor 3, County Library Building.
  - 4 The information shown on this plan is a general guide and the accuracy thereof cannot be guaranteed. No liability is accepted for any discrepancy, omission or deviation and the actual position of services and underground plant must be established on site before any mechanical excavation is undertaken.
  - 5 Solar PV Panels to be installed as part of works.

**DISPLAY COPY  
DO NOT REMOVE**

Rev	By	Date	Description
D1	FR	March 2023	Building altered - Part 8 Planning
D0	FR	March 2023	Part 8 Planning

**© Copyright**  
 The information on this drawing is confidential and must not be disclosed to any third party or reproduced, in whole or part, without the express written consent of Cork County Council.  
 All drawings remain the property of Cork County Council.  
 Includes Ordnance Survey Ireland data reproduced under OSI Licence number 2020/OSI\_NMA\_OAS. Unauthorised reproduction infringes Ordnance Survey Ireland and Government of Ireland copyright. © Ordnance Survey Ireland, year 2021.



**CORK COUNTY COUNCIL**  
 Regional & Local Roads Design Office  
 Floor 3  
 County Library Building  
 Carrigrohane Road  
 Cork  
 T12 K335

Project: **Proposed Bandon Yard Depot and Civic Amenity Site Reconfiguration**

Title: **Proposed Layout Plan**

27 February 2023	1: 500	A3
<b>Part 8 Planning</b>	<b>BDN - LA - 01</b>	<b>D1</b>