

Cork County Council



SAFE ROUTE TO SCHOOL INTERVENTIONS SCOIL MUIRE NA NGRÁST, BELGOOLY

Section 38 Road Traffic Act, 1994

Drawing Schedule

Drawing No.	Drawing Title	Rev.	Scale	Size
220141-X-04-Z00-XXX-DR-DBFL-CE-1000	Site Location Map	A1	1:2000	A1
220141-X-04-Z00-XXX-DR-DBFL-CE-1001	General Arrangement Layout	A3	1:250	A1
220141-X-04-Z00-XXX-DR-DBFL-CE-1002	General Arrangement Layout - School Road to Junction	A3	1:250	A1
220141-X-04-Z00-XXX-DR-DBFL-CE-1201	Roads Layout	A3	1:250	A1

Section 38

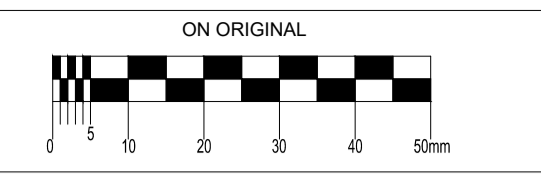
TRAFFIC & TRANSPORTATION

Floor 2

County Hall

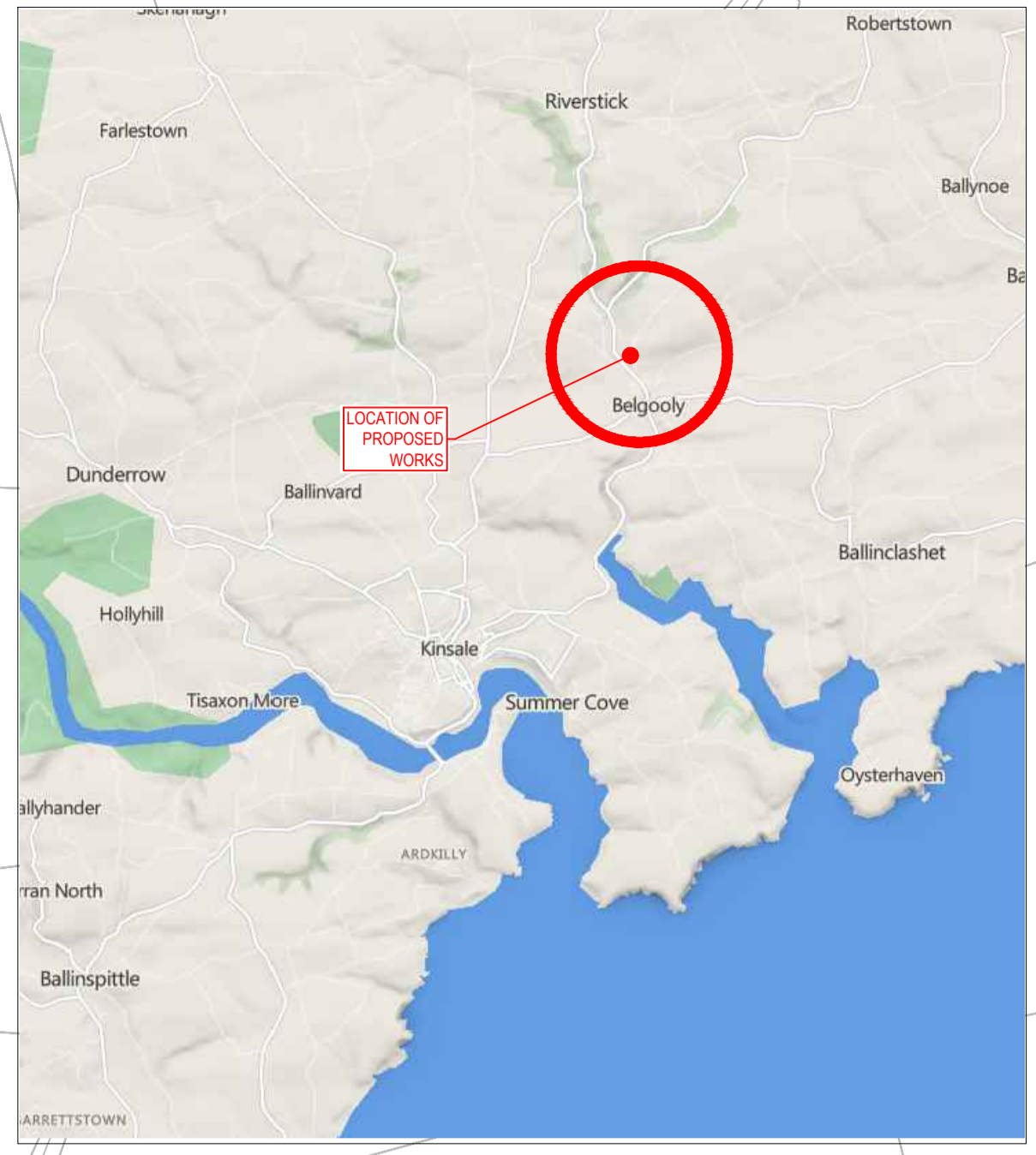
Carrigrohane Road, Cork, T12 R2NC

APRIL 2023



© COPYRIGHT OF THIS DRAWING IS RESERVED BY DBFL CONSULTING ENGINEERS. NO PART SHALL BE REPRODUCED OR TRANSMITTED WITHOUT THEIR WRITTEN PERMISSION.
 NO CHANGES OF WHATSOEVER NATURE ARE TO BE MADE TO ANY DETAILS SET OUT OR CONTAINED IN ANY DBFL SPECIFICATIONS OR DRAWINGS UNLESS THE EXPRESS CONSENT HAS BEEN OBTAINED IN ADVANCE, IN WRITING, FROM DBFL.

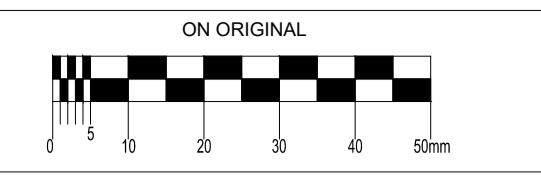
NOTES:



LEGEND



0	18-01-23	ISSUED FOR APPROVAL	BS	NJF
rev	date	description	by	chkd.
STATUS CODES				
purpose	acceptance			
P3 - PLANNING PERMISSION	S - ISSUED			
DBFL Consulting Engineers Civil, Structural & Transportation Engineering www.dbfl.ie				
DUBLIN OFFICE: Ormond House, Upper Ormond Quay, Dublin 7, D07 W704 PHONE: +353 1 451 4000				
CORK OFFICE: 14 South Mall, Cork, T12 CT91 PHONE: +353 21 204538				
WATERFORD OFFICE: Sals/Ro The Atrium, Maritime Gate, Canada Street, Waterford, X91 W028 PHONE: +353 51 309 500				
project ref.				
SAFER ROUTES TO SCHOOL - BELGOOLY NATIONAL SCHOOL				
drawing title				
SITE LOCATION PLAN				
client				
CORK COUNTY COUNCIL				
ORDNANCE SURVEY IRELAND LICENCE No. CYAL50276895 © ORDNANCE SURVEY IRELAND GOVERNMENT OF IRELAND				
designed by	author	scale	sheet size	
GK	BS	1:2000	A1	
drawing no.	revision			
220141-X-04-Z00-XXX-DR-DBFL-CE-1000	0			



© COPYRIGHT OF THIS DRAWING IS RESERVED BY DBFL CONSULTING ENGINEERS. NO PART SHALL BE REPRODUCED OR TRANSMITTED WITHOUT THEIR WRITTEN PERMISSION.
 NO CHANGES OF WHATSOEVER NATURE ARE TO BE MADE TO ANY DETAILS SET OUT OR CONTAINED IN ANY DBFL SPECIFICATIONS OR DRAWINGS UNLESS THE EXPRESS CONSENT HAS BEEN OBTAINED IN ADVANCE, IN WRITING, FROM DBFL.

- NOTES:
1. ALL WORKS TO BE CONSTRUCTED IN ACCORDANCE WITH THE TII SPECIFICATION FOR ROAD WORKS UNLESS OVERRIDDEN BY LOCAL OVERSEEING AUTHORITY'S STANDARDS.
 2. ALL ROAD MARKINGS & SIGNS SHALL COMPLY FULLY WITH THE TRAFFIC SIGNS MANUAL PUBLISHED BY THE DEPARTMENT OF TRANSPORT, JUNE 2019.
 3. ALL CO-ORDINATES ARE TO IRISH TRANSVERSE MERCATOR.
 4. ALL LEVELS ARE TO ORDNANCE DATUM AND ARE IN METRES.
 5. ALL STREET FURNITURE TO BE TAKEN UP AND SET ASIDE FOR RE-USE. PROPOSED STREET FURNITURE TO BE RETROFITTED BY OTHERS.

LEGEND

- STONE KERB: GRANITE AS PER LANDSCAPE ARCHITECTS SPECIFICATION
- STONE SET PAVING AS PER LANDSCAPE ARCHITECTS SPECIFICATION
- PROPOSED ASPHALT CARRIAGEWAY
- PROPOSED CONCRETE FOOTPATH
- PROPOSED IN-SITU CONCRETE PATH FINISHED AS PER LANDSCAPE ARCHITECTS DETAILS
- PROPOSED ROAD MARKINGS AS PER LANDSCAPE ARCHITECTS DETAILS
- PROPOSED SEATING AS PER LANDSCAPE ARCHITECTS DETAILS
- PROPOSED RAIN GARDEN WITH CHECK DAMS AS PER LANDSCAPE ARCHITECTS DETAILS
- EXISTING HEDGE TO BE RETAINED
- PROPOSED TREE PLANTING
- PROPOSED POLLINATOR FRIENDLY PLANTING
- PROPOSED WILDFLOWER AND BULB MIX
- PROPOSED UNCONTROLLED RAISED CROSSING / RAMP
- PROPOSED DROPPED KERB

KEY PLAN:
(SCALE 1:5000)



rev	date	description	by	chkd.
2	18-01-23	ISSUED FOR APPROVAL	BS	NJF
1	19-12-22	UPDATED TO CLIENT COMMENTS	MS	NJF
0	25-11-22	ISSUED FOR COMMENT	BS	NJF

STATUS CODES

purpose acceptance
 P3 - PLANNING PERMISSION S - ISSUED

DBFL Consulting Engineers
 Civil, Structural & Transportation Engineering
 www.dbfl.ie

DUBLIN OFFICE: Ormond House, Upper Ormond Quay, Dublin 7, D07 W704
 PHONE: +353 1 456 4000

CORK OFFICE: 14 South Mall, Cork, T12 CT91
 PHONE: +353 21 2024538

WATERFORD OFFICE: Suite 10 The Arkum, Maritime Gate, Canada Street, Waterford, X91 W028
 PHONE: +353 51 309 500

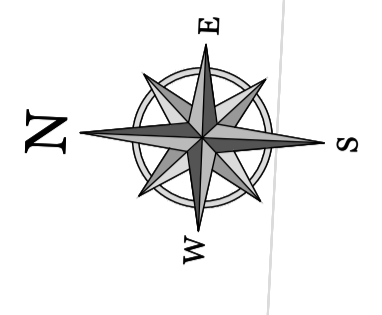
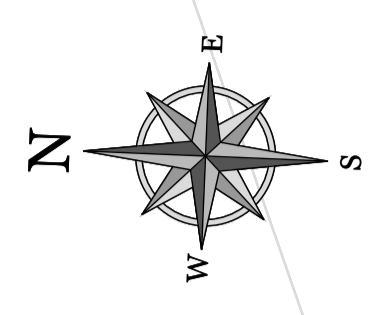
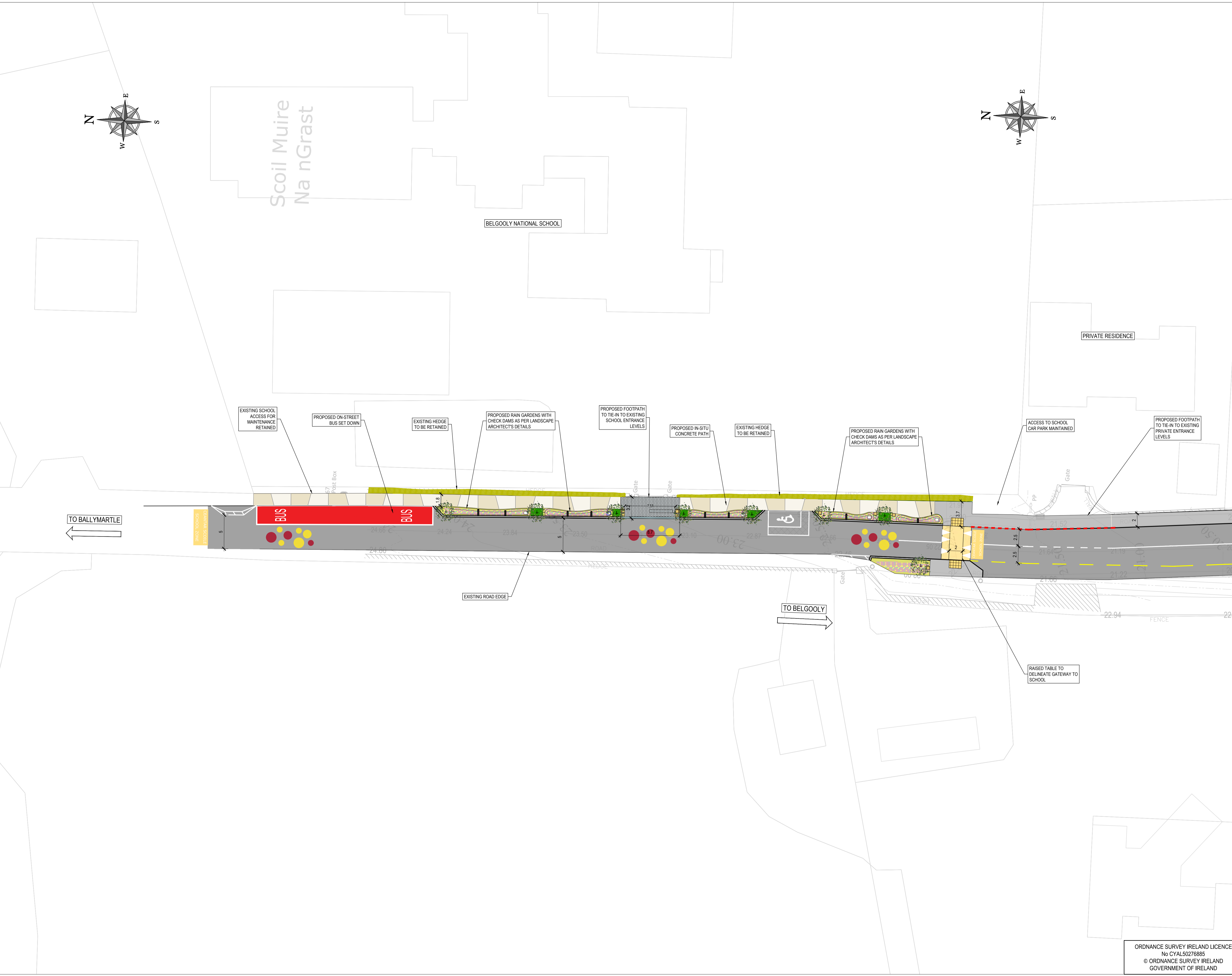
project ref.
SAFER ROUTES TO SCHOOL - BELGOOLY NATIONAL SCHOOL

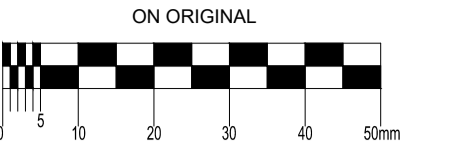
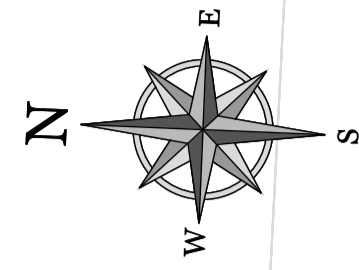
drawing title
GENERAL ARRANGEMENT LAYOUT

client
CORK COUNTY COUNCIL

designed by	author	scale	sheet size
GK	BS	1:250	A1
drawing no.	revision		
220141-X-04-Z00-XXX-DR-DBFL-CE-1001	2		

ORDNANCE SURVEY IRELAND LICENCE
 No. CYAL50276885
 © ORDNANCE SURVEY IRELAND
 GOVERNMENT OF IRELAND





© COPYRIGHT OF THIS DRAWING IS RESERVED BY DBFL CONSULTING ENGINEERS. NO PART SHALL BE REPRODUCED OR TRANSMITTED WITHOUT THEIR WRITTEN PERMISSION.

NO CHANGES OF WHATSOEVER NATURE ARE TO BE MADE TO ANY DETAILS SET OUT OR CONTAINED IN ANY DBFL SPECIFICATIONS OR DRAWINGS UNLESS THE EXPRESS CONSENT HAS BEEN OBTAINED IN ADVANCE, IN WRITING, FROM DBFL.

NOTES:

1. ALL WORKS TO BE CONSTRUCTED IN ACCORDANCE WITH THE TII SPECIFICATION FOR ROAD WORKS UNLESS OVERRIDDEN BY LOCAL OVERSEING AUTHORITY'S STANDARDS.
2. ALL ROAD MARKINGS & SIGNS SHALL COMPLY FULLY WITH THE TRAFFIC SIGNS MANUAL PUBLISHED BY THE DEPARTMENT OF TRANSPORT, JUNE 2019.
3. ALL CO-ORDINATES ARE TO IRISH TRANSVERSE MERCATOR.
4. ALL LEVELS ARE TO ORDNANCE DATUM AND ARE IN METRES.
5. ALL STREET FURNITURE TO BE TAKEN UP AND SET ASIDE FOR RE-USE. PROPOSED STREET FURNITURE TO BE RETROFITTED BY OTHERS.

LEGEND

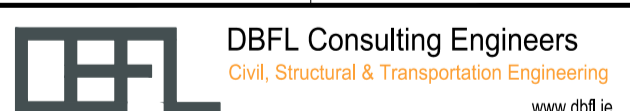
- STONE KERB - GRANITE AS PER LANDSCAPE ARCHITECT'S SPECIFICATION
- STONE SET PAVING AS PER LANDSCAPE ARCHITECT'S SPECIFICATION
- PROPOSED ASPHALT CARRIAGEWAY
- PROPOSED CONCRETE FOOTPATH
- PROPOSED IN-SITU CONCRETE PATH FINISHED AS PER LANDSCAPE ARCHITECT'S DETAILS
- PROPOSED ROAD MARKINGS AS PER LANDSCAPE ARCHITECT'S DETAILS
- PROPOSED SEATING AS PER LANDSCAPE ARCHITECT'S DETAILS
- PROPOSED RAIN GARDEN WITH CHECK DAMS AS PER LANDSCAPE ARCHITECT'S DETAILS
- EXISTING HEDGE TO BE RETAINED
- PROPOSED TREE PLANTING
- PROPOSED POLLINATOR FRIENDLY PLANTING
- PROPOSED WILDFLOWER AND BULB MIX
- PROPOSED UNCONTROLLED RAISED CROSSING / RAMP
- PROPOSED DROPPED KERB

KEY PLAN:
(SCALE 1:5000)



rev	date	description	by	chkd.
0	18-01-23	ISSUED FOR APPROVAL	BS	NJF

purpose	acceptance
P3 - PLANNING PERMISSION	S - ISSUED



DBFL Consulting Engineers
Civil, Structural & Transportation Engineering
www.dbfl.ie

DUBLIN OFFICE: Ormond House, Upper Ormond Quay, Dublin 7, D07 W704
PHONE +353 1 436 4000

CORK OFFICE: 14 South Mall, Cork, T12 CT91
PHONE +353 21 2024538

WATERFORD OFFICE: Sals Ró The Arbun, Marzana Gate, Canada Street, Waterford, X91 W028
PHONE +353 51 309 560

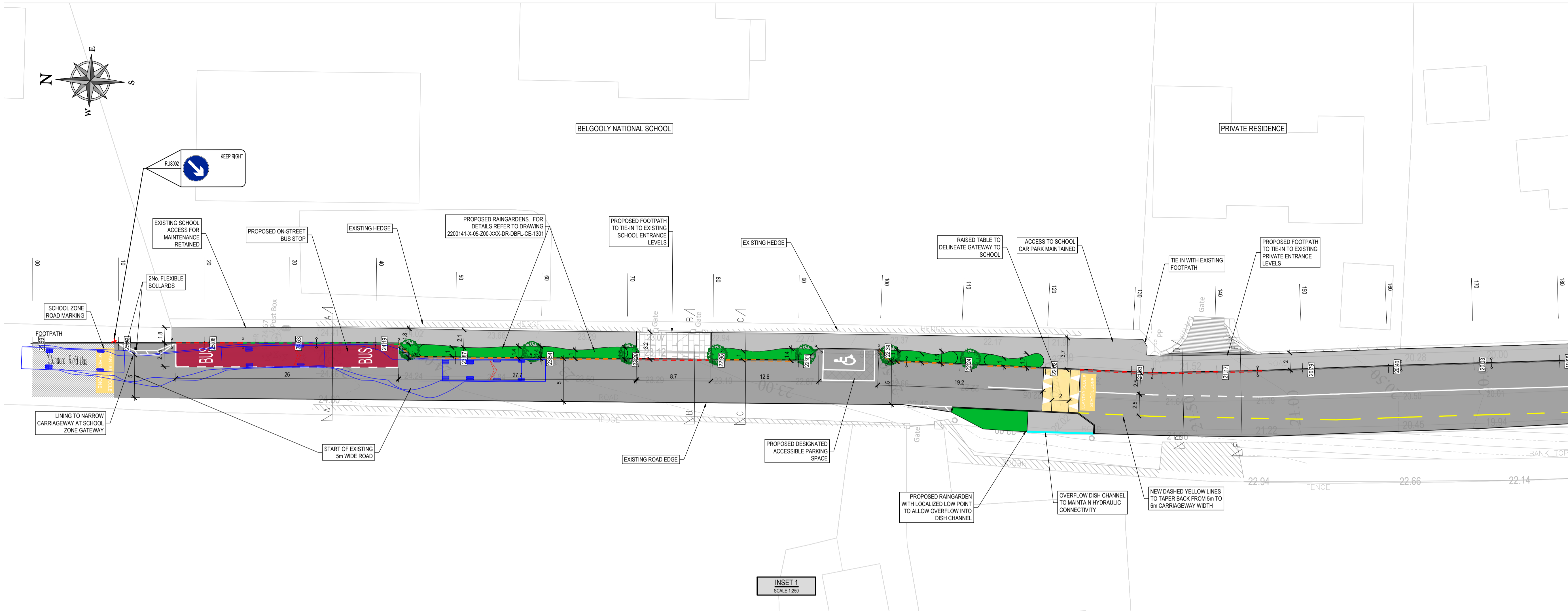
project ref.

SAFER ROUTES TO SCHOOL - BELGOOLY NATIONAL SCHOOL

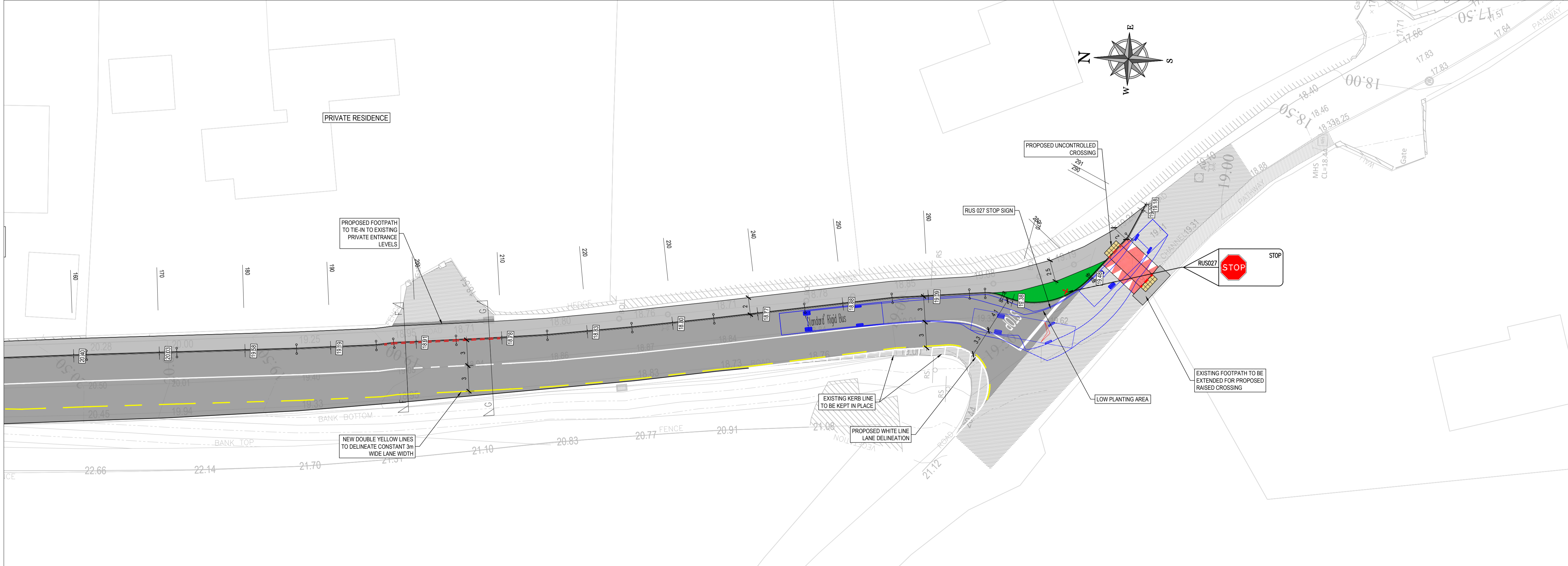
drawing title
GENERAL ARRANGEMENT LAYOUT - SCHOOL ROAD TO JUNCTION

client
CORK COUNTY COUNCIL

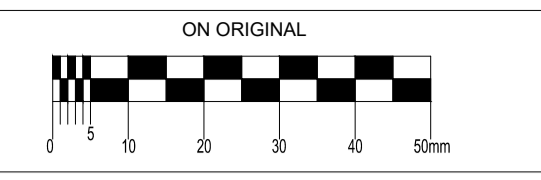
ORDNANCE SURVEY IRELAND LICENCE No. CYAL50276885 © ORDNANCE SURVEY IRELAND GOVERNMENT OF IRELAND	designed by GK	author BS	scale 1:250	sheet size A1	revision 0
drawing no. 220141-X-04-Z00-XXX-DR-DBFL-CE-1002					revision 0



INSET 1
SCALE 1:250



INSET 2
SCALE 1:250

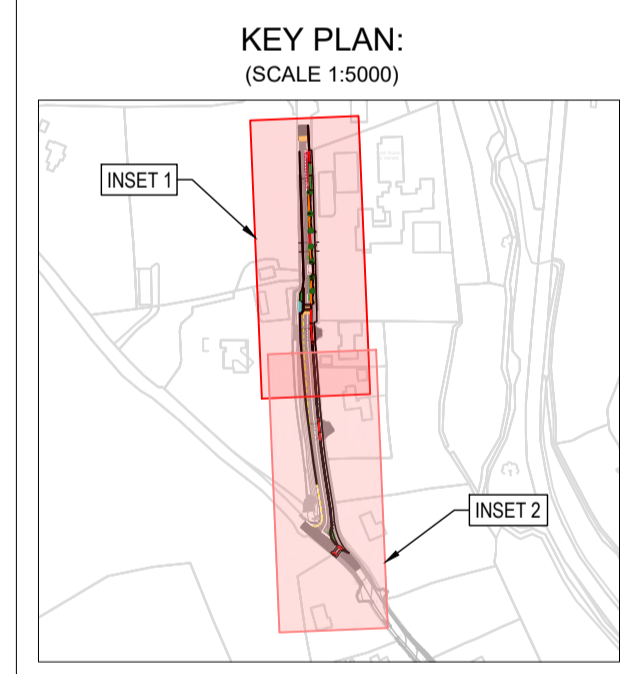


© COPYRIGHT OF THIS DRAWING IS RESERVED BY DBFL CONSULTING ENGINEERS. NO PART SHALL BE REPRODUCED OR TRANSMITTED WITHOUT THEIR WRITTEN PERMISSION.
NO CHANGES OF WHATSOEVER NATURE ARE TO BE MADE TO ANY DETAILS SET OUT OR CONTAINED IN ANY DBFL SPECIFICATIONS OR DRAWINGS UNLESS THE EXPRESS CONSENT HAS BEEN OBTAINED IN ADVANCE, IN WRITING, FROM DBFL.

- NOTES:
1. ALL WORKS TO BE CONSTRUCTED IN ACCORDANCE WITH THE TII SPECIFICATION FOR ROAD WORKS UNLESS OVERRIDDEN BY LOCAL OVERSEING AUTHORITY'S STANDARDS.
 2. ALL ROAD MARKINGS & SIGNS SHALL COMPLY FULLY WITH THE TRAFFIC SIGNS MANUAL PUBLISHED BY THE DEPARTMENT OF TRANSPORT, JUNE 2019.
 3. ALL CO-ORDINATES ARE TO IRISH TRANSVERSE MERCATOR.
 4. ALL LEVELS ARE TO ORDNANCE DATUM AND ARE IN METRES.
 5. ALL STREET FURNITURE TO BE TAKEN UP AND SET ASIDE FOR RE-USE. PROPOSED STREET FURNITURE TO BE RETROFITTED BY OTHERS.

- LEGEND
- EXISTING CARRIAGEWAY
 - EXISTING FOOTPATH
 - PROPOSED ASPHALT CARRIAGEWAY
 - PROPOSED CONCRETE FOOTPATH
 - PROPOSED LANDSCAPING
 - PROPOSED BLOCK PAVING FOR VEHICULAR USE AS PER ARCHITECT'S DRAWINGS
 - PROPOSED UNCONTROLLED RAISED CROSSING / RAMP
 - PROPOSED DROPPED KERB
 - PROPOSED KASSEL KERB
 - PROPOSED HIT & MISS KERB
 - OVERFLOW CHANNEL

Standard Rigid Bus	12.000m
Overall Length	4.250m
Overall Width	2.350m
Overall Body Height	0.300m
Min Body Ground Clearance	2.350m
Track Width	2.350m
Lock-to-lock time	4.00s
Wall to Wall turning Radius	10.771m



0	18-01-22	ISSUED FOR APPROVAL	BS	NJF
rev	date	description	by	chkd.

STATUS CODES
purpose acceptance
P3 - PLANNING PERMISSION S - ISSUED

DBFL Consulting Engineers
Civil, Structural & Transportation Engineering
www.dbfl.ie

DUBLIN OFFICE: Ormond House, Upper Ormond Quay, Dublin 7, D07 W704
PHONE: +353 1 816 4000

CORK OFFICE: 14 South Mall, Cork, T12 CT91
PHONE: +353 21 2024538

WATERFORD OFFICE: Suite 8b The Atrium, Maritime Gate, Canada Street, Waterford, X91 W028
PHONE: +353 51 309 500

project ref.
SAFER ROUTES TO SCHOOL - BELGOOLY NATIONAL SCHOOL

drawing title
ROADS LAYOUT

client
CORK COUNTY COUNCIL

designed by	author	scale	sheet size
GK	BS	1:250	A1
drawing no.	revision		
220141-X-04-Z00-XXX-DR-DBFL-CE-1201	0		

ORDNANCE SURVEY IRELAND LICENCE
No. CYAL50276895
© ORDNANCE SURVEY IRELAND
GOVERNMENT OF IRELAND