

# Cork County Council



## Proposed Traffic Calming at R576 Curragh Cross, Kanturk, Co Cork.

### Drawing Schedule

Drawing No.	Drawing Title	Rev.	Scale	Size
R576-LM-01	Location Map	D1	NTS	A3
R576-LA-01	Traffic Calming Scheme	D2	NTS	A1

***Section 38***

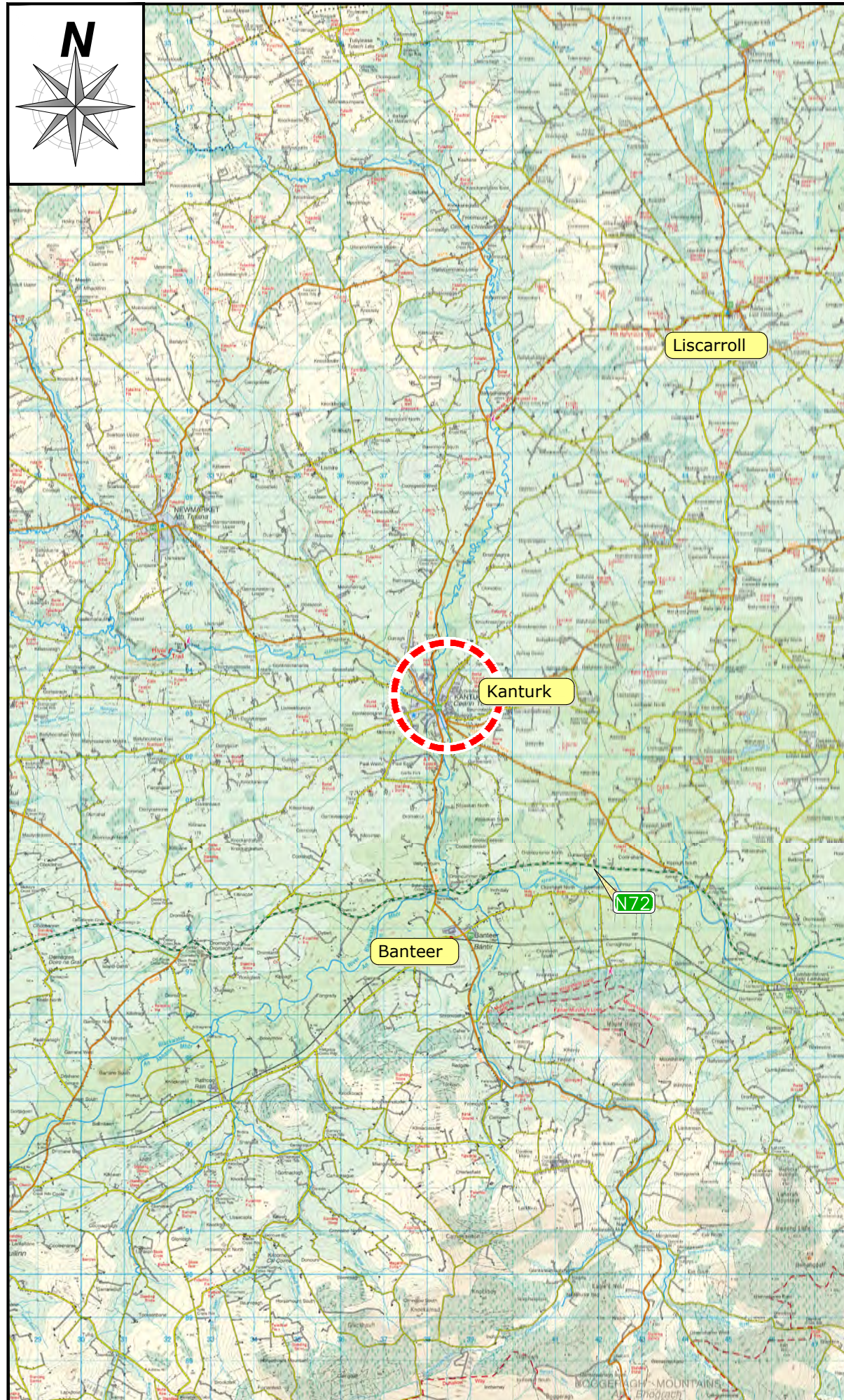
**Regional & Local Road Design Office**

*Floor 3*

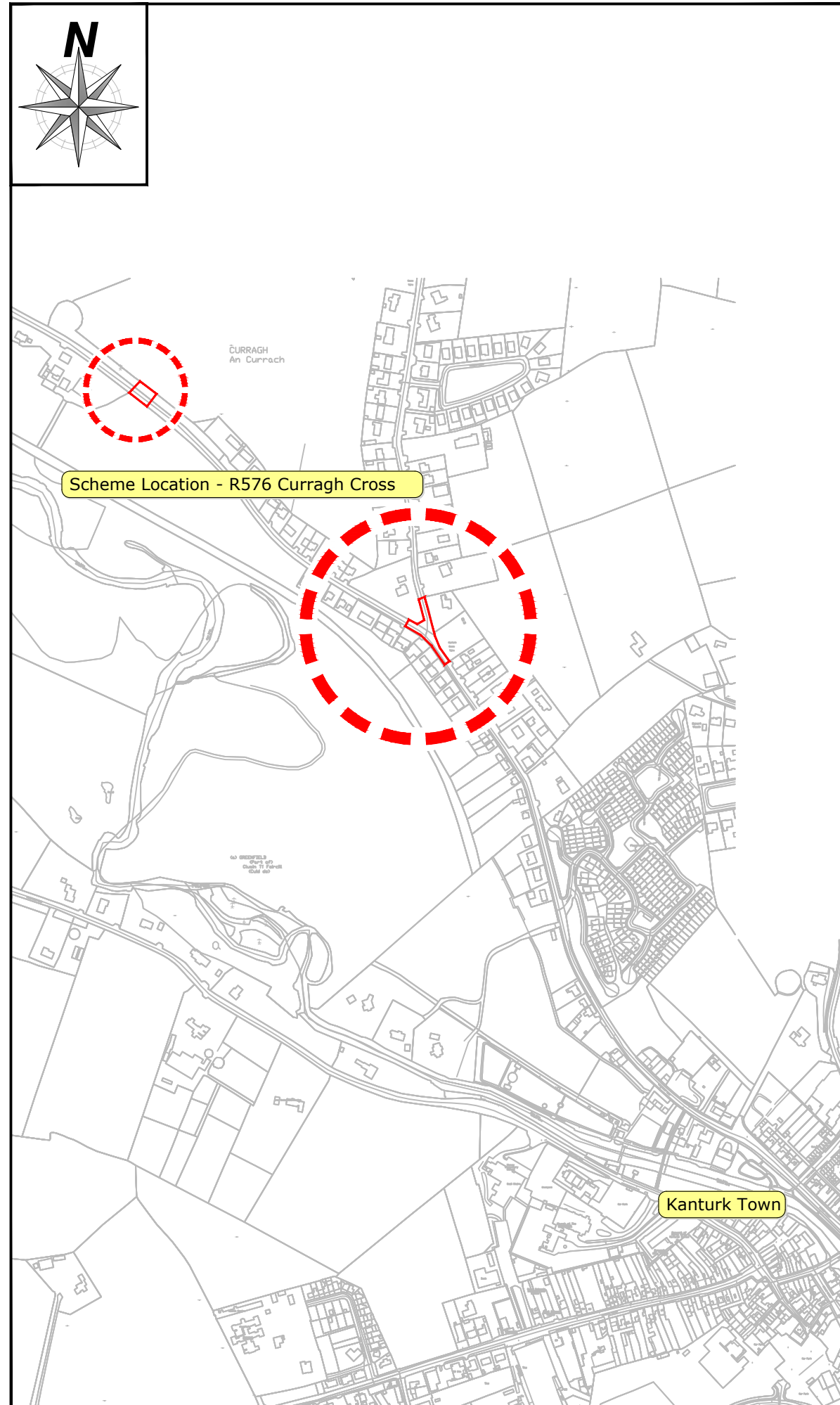
*County Library Building*

*Carrigrohane Road, Cork, T12 K335.*


**May 2023**

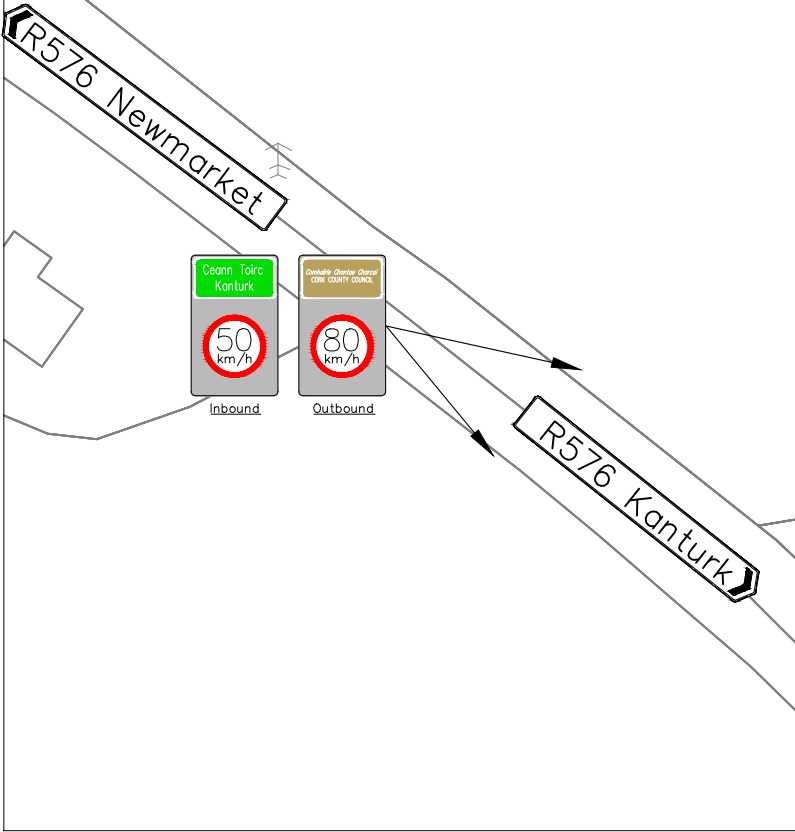
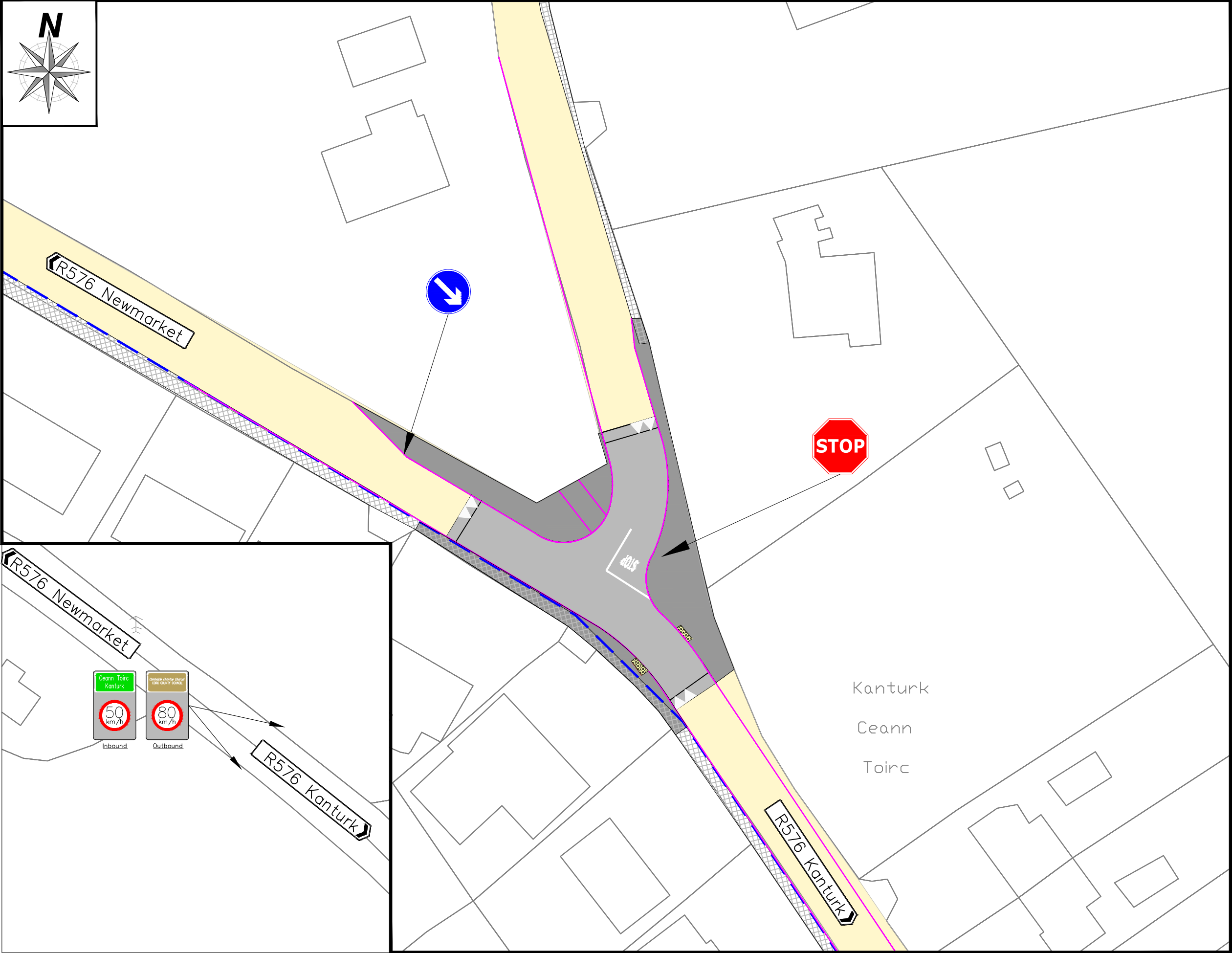



Not to Scale



Not to Scale

Rev	By	Date	Description
© Copyright			
The information on this drawing is confidential and must not be disclosed to any third party or reproduced, in whole or part, without the express written consent of Cork County Council. All drawings remain the property of Cork County Council.			
Includes Ordnance Survey Ireland data reproduced under OSI Licence number 2020 OSI, NIA, OAS. Unauthorised reproduction infringes Ordnance Survey Ireland and Government of Ireland copyright. © Ordnance Survey Ireland, year 2021.			
0m 10mm 20mm 30mm 40mm 50mm			
 <b>CORK COUNTY COUNCIL</b> Regional & Local Roads Design Office Floor 3 County Library Building Carrigrohane Road Cork T12 K335			
Project: <b>R576 Curragh Cross, Traffic Calming Scheme</b>			
Title: <b>Location Map</b>			
<small>File Path: C:\Users\jaden\p\ch\Desktop\CCC\Projects\Projects\2023\2576 Curragh Cross Kanturk\1539\CMD-LM-01.dwg</small>			
AL	AL	**	**
24 April 2023		NTS	A3
Section 38		R576-LM-01	D1



Proposed Gateway Signage at Speed Limits

Curragh Cross, Kanturk (Not to Scale)

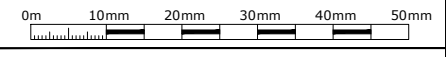
**NOTES**  
 Dimensions not to be scaled from drawing. Any queries to be conveyed to the CCC Road Design Office, Innishmore, Ballincollig.  
 The information shown on this plan is a general guide and the accuracy thereof cannot be guaranteed.  
 No liability is accepted for any discrepancy, omission or deviation and the actual position of services and underground plant must be established on site before any mechanical excavation is undertaken.

**LEGEND**

	Proposed footpath
	Proposed tactile paving (yellow)
	Existing footpath
	Existing Kerbline
	Proposed Kerbline
	Proposed Junction Raised Table

Rev	By	Date	Description
FO	JM	17-04-23	Tender Drawings

**© Copyright**  
 The information on this drawing is confidential and must not be disclosed to any third party or reproduced, in whole or part, without the express written consent of Cork County Council. All drawings remain the property of Cork County Council.  
 Includes Ordnance Survey Ireland data reproduced under OSI Licence number 2020/06/CCMA/CorkCountyCouncil.  
 Unauthorised reproduction infringes Ordnance Survey Ireland and Government of Ireland copyright. © Ordnance Survey Ireland, 2023.



**CORK COUNTY COUNCIL**  
 Regional & Local Roads Design Office  
 Floor 3, County Library Building,  
 Carrigrohane Road, Cork, T12 K335.

Project:  
**R576 Traffic Calming Scheme**

Title:  
 Proposed Layout  
 Curragh Cross, Kanturk

Prepared	Drawn	Checked	Approved	Issue Date	Scale
AL	AL	CMcC	NTS	25.08.2020	A1
9 May 2023					