

Cork County Council



Proposed Traffic Calming at L2028 Percival Street, Kanturk, Co Cork.

Drawing Schedule

Drawing No.	Drawing Title	Rev.	Scale	Size
L1028-LM-01	Location Map	D1	NTS	A3
L1028-LA-01	Traffic Calming Scheme Layout	D1	1:500	A1

Section 38

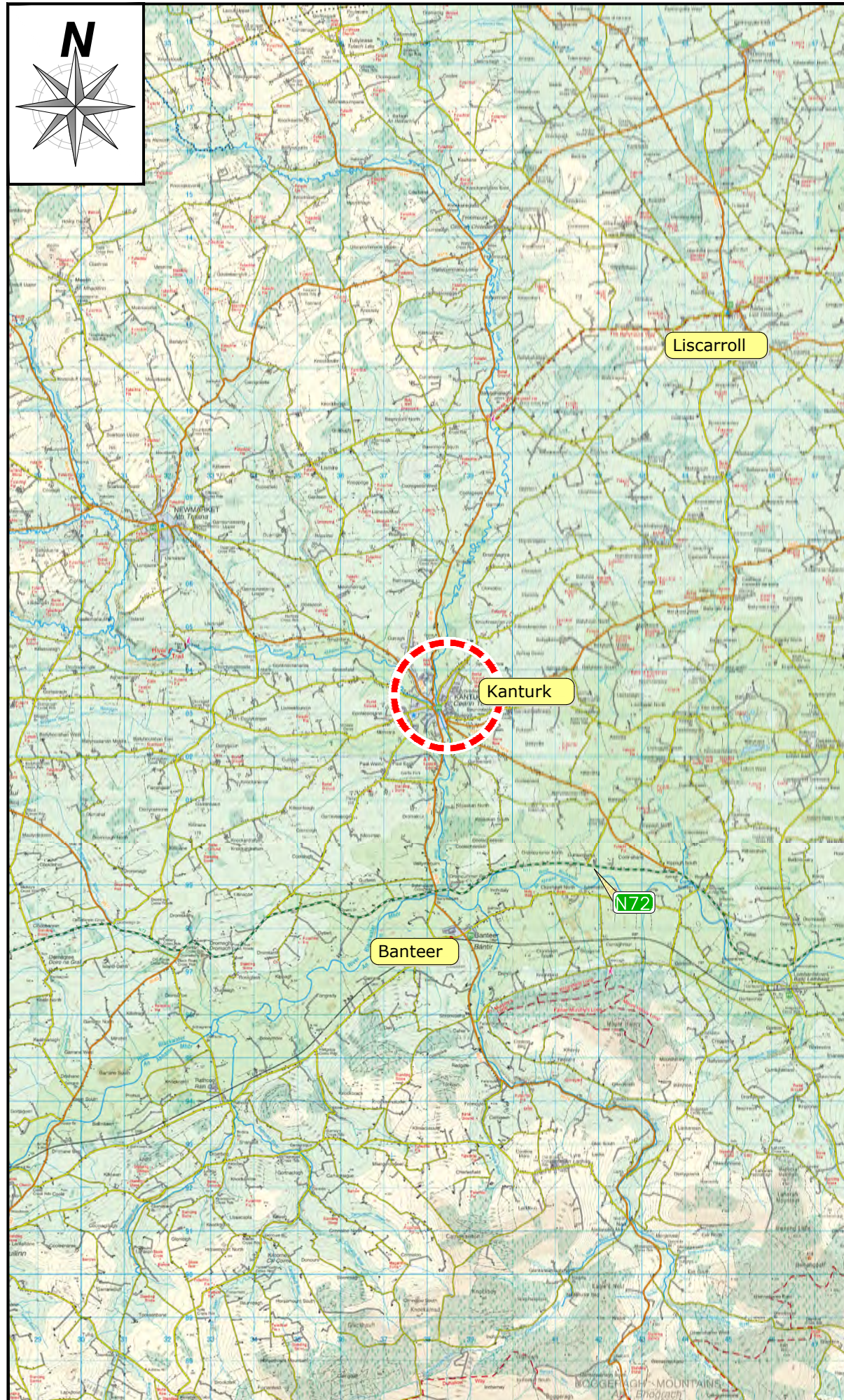
Regional & Local Road Design Office

Floor 3

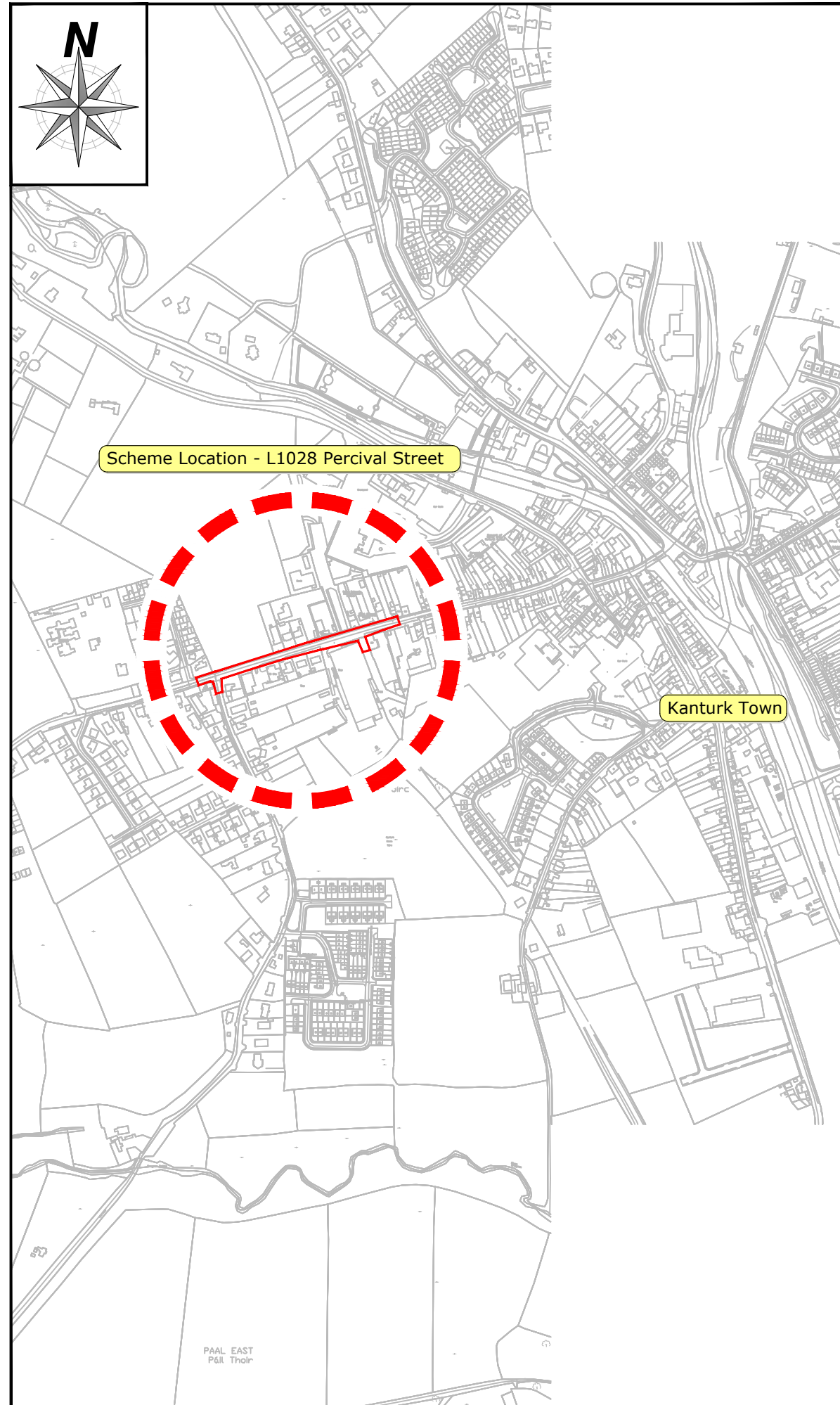
County Library Building

Carrigrohane Road, Cork, T12 K335.


June 2023




Not to Scale



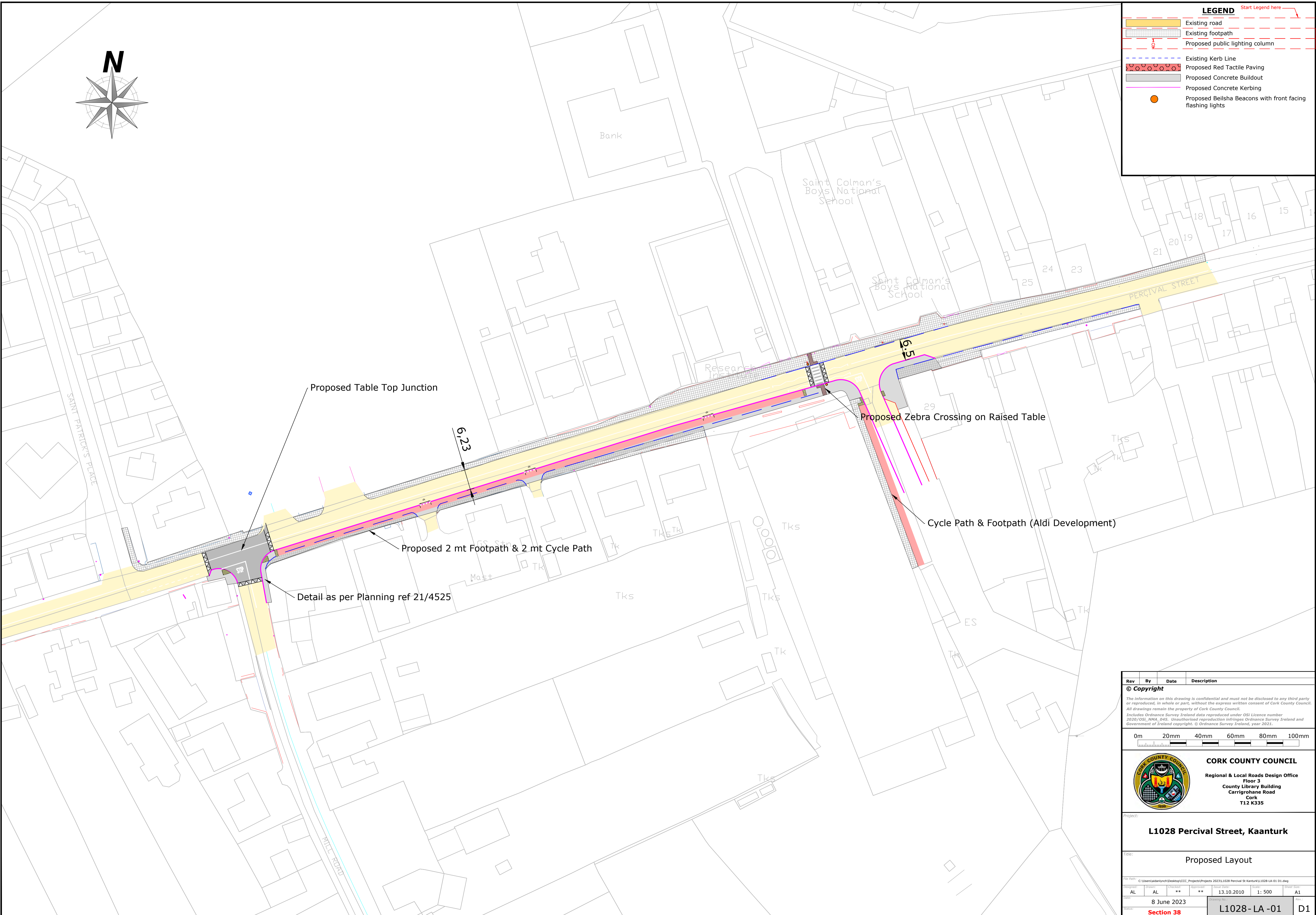
Not to Scale

Rev	By	Date	Description
© Copyright			
The information on this drawing is confidential and must not be disclosed to any third party or reproduced, in whole or part, without the express written consent of Cork County Council. All drawings remain the property of Cork County Council.			
Includes Ordnance Survey Ireland data reproduced under OSI Licence number 2020 OSI, NIA, OAS. Unauthorised reproduction infringes Ordnance Survey Ireland and Government of Ireland copyright. © Ordnance Survey Ireland, year 2021.			
0m 10mm 20mm 30mm 40mm 50mm			
 CORK COUNTY COUNCIL Regional & Local Roads Design Office Floor 3 County Library Building Carrigrohane Road Cork T12 K335			
L1028 Percival St, Traffic Calming Scheme			
Title: Location Map			
<small>File Path: C:\Users\jaden\p\ch\Desktop\CCC_P\Projects\Projects\2023\L1028 Percival St Kanturk\L1028-LM-01.dwg</small>			
AL	AL	**	**
8 June 2023		14.04.2011	NTS
Section 38		L1028-LM-01	D1



LEGEND Start Legend here

- Existing road
- Existing footpath
- Proposed public lighting column
- Existing Kerb Line
- Proposed Red Tactile Paving
- Proposed Concrete Buildout
- Proposed Concrete Kerbing
- Proposed Beilsha Beacons with front facing flashing lights



Rev	By	Date	Description
© Copyright			
The information on this drawing is confidential and must not be disclosed to any third party or reproduced, in whole or part, without the express written consent of Cork County Council. All drawings remain the property of Cork County Council. Includes Ordnance Survey Ireland data reproduced under OSI Licence number 2020/OSI_NWA_042. Unauthorised reproduction infringes Ordnance Survey Ireland and Government of Ireland copyright. © Ordnance Survey Ireland, year 2021.			
CORK COUNTY COUNCIL Regional & Local Roads Design Office Floor 3 County Library Building Carrigrohane Road Cork T12 K335			
Project: L1028 Percival Street, Kaanturk			
Title: Proposed Layout			
Rev Path: C:\Users\jaden\OneDrive\Documents\Projects\Projects\2023\L1028 Percival St Kaanturk\L1028-LA-01 D1.dwg Designed: AL Checked: AL Approved: ** ** Issue Date: 13.10.2010 Scale: 1: 500 Sheet Size: A1 Date: 8 June 2023 Section 38 L1028 - LA - 01 D1			