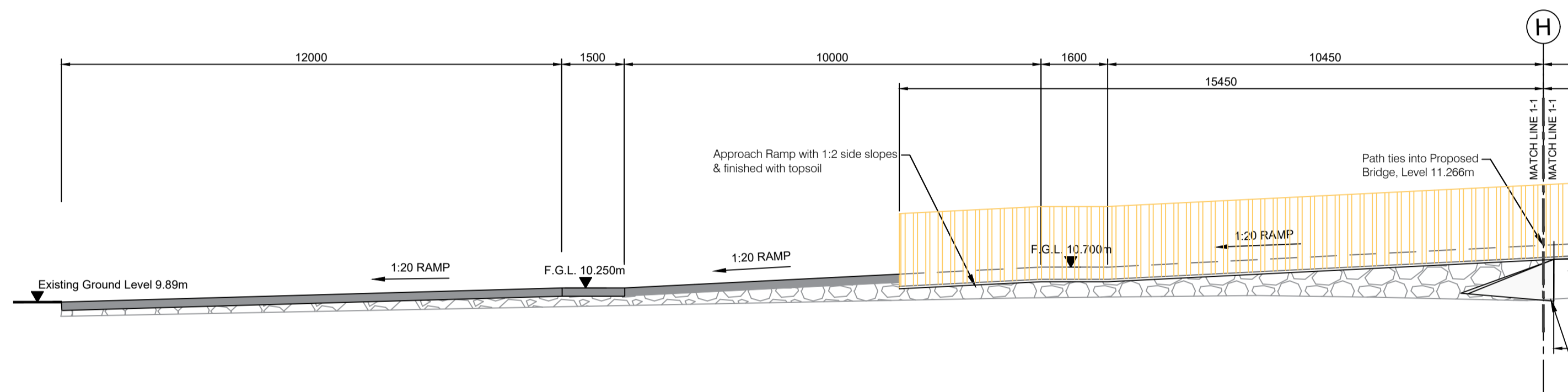
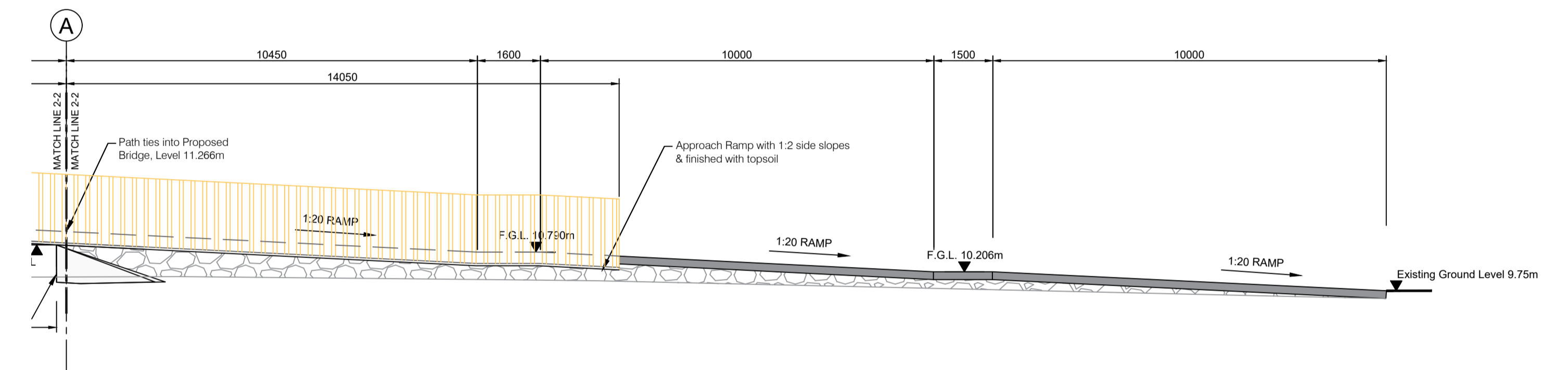


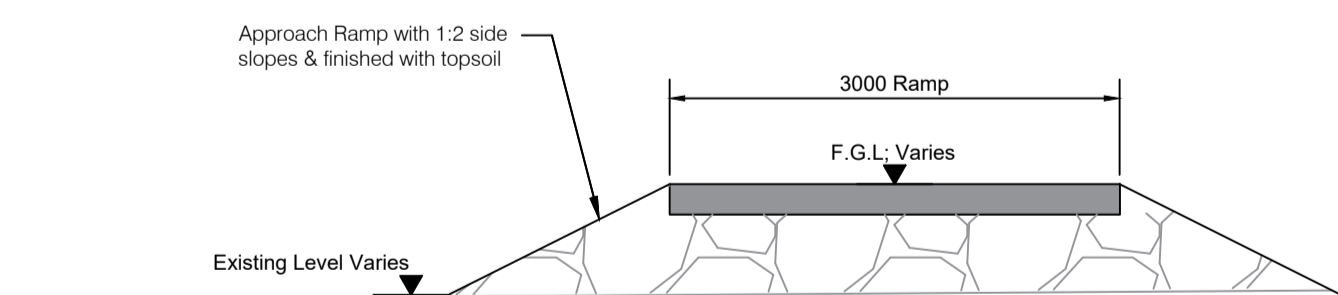
NORTHERN BRIDGE - ELEVATION
 A1 SCALE 1:100
 A3 SCALE 1:200



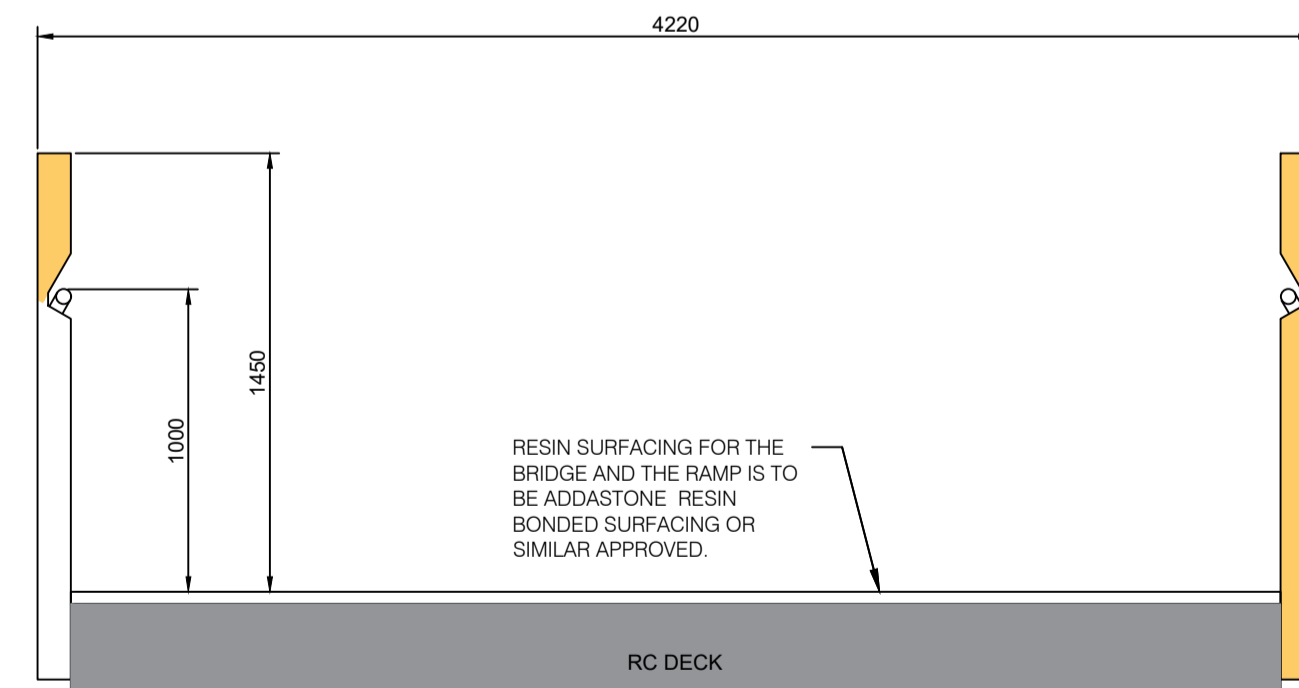
LONGITUDINAL SECTION THROUGH WESTERN APPROACH TO NORTHERN BRIDGE
 A1 SCALE 1:100
 A3 SCALE 1:200



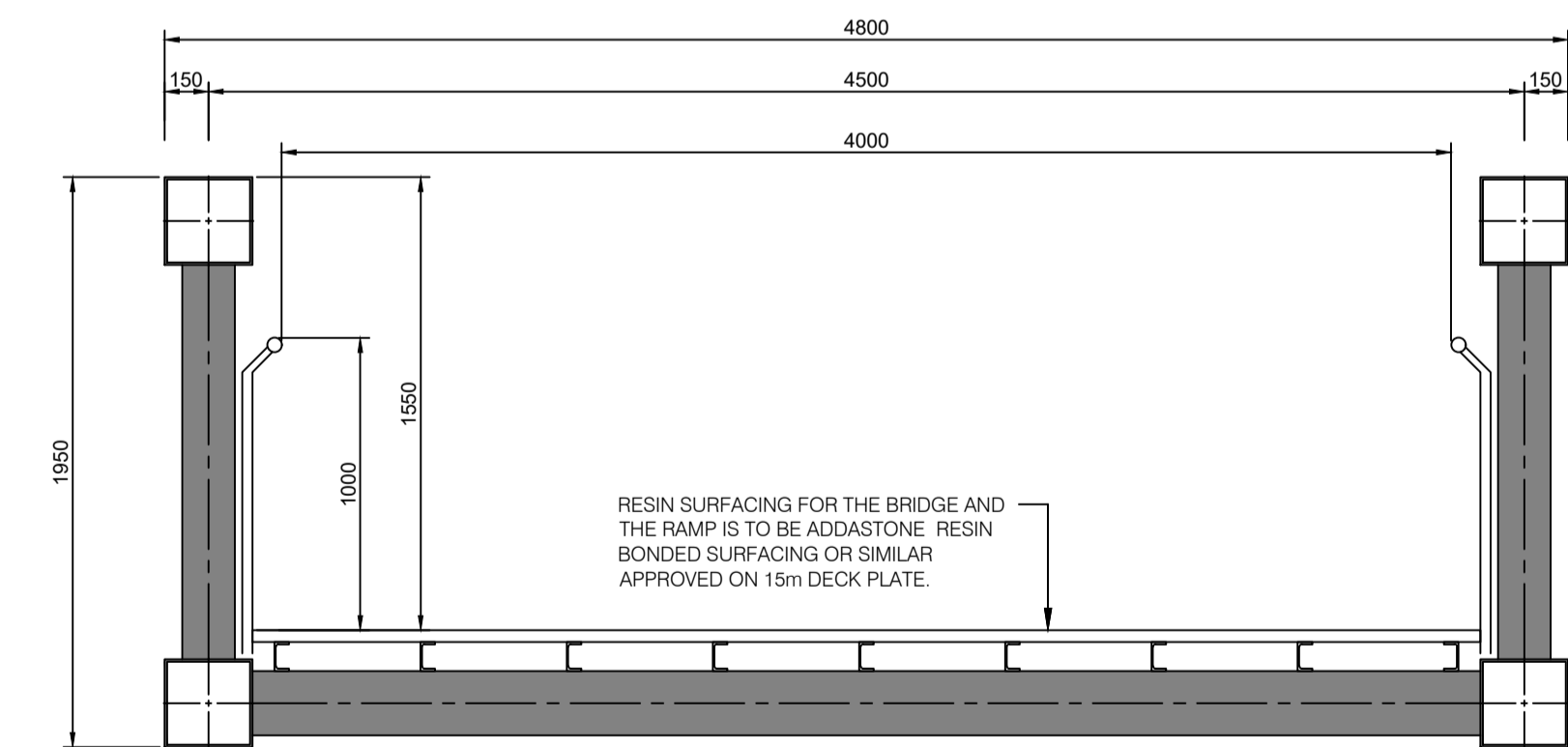
LONGITUDINAL SECTION THROUGH EASTERN APPROACH TO NORTHERN BRIDGE
 A1 SCALE 1:100
 A3 SCALE 1:200



APPROACH RAMP - TYPICAL SECTION
 A1 SCALE 1:50
 A3 SCALE 1:100



APPROACH SPANS - TYPICAL SECTION
 A1 SCALE 1:25
 A3 SCALE 1:50



MAIN SPAN - TYPICAL SECTION
 A1 SCALE 1:25
 A3 SCALE 1:50

Notes

- All drawings are to be read in conjunction with all relevant Specifications, Bills of Quantities, Architectural, Services and Engineering drawings.
- Any discrepancies between these documents shall be brought to the attention of the Engineer.
- All dimensions are in millimetres unless noted otherwise.
- All levels are in metres related Ordnance Datum Malin Head.
- CoOrdinates related to ITM
- Drawings are not to be scaled.

| REV | DATE | DESCRIPTION | BY | APP |
|-----|----------|-------------------------------|-----|-----|
| P03 | 28.06.23 | ISSUED FOR PLANNING | CRH | MK |
| P02 | 30.08.22 | ISSUED FOR INFORMATION | BS | MK |
| P01 | 29.04.22 | ISSUED FOR SECTION 50 CONSENT | NM | MF |



| | | | |
|----------|------------------------|--|--|
| PROJECT: | WATER ROCK LINEAR PARK | | |
| CLIENT: | CORK COUNTY COUNCIL | | |

| | | | |
|---|----------------|----------------------|------------|
| TITLE: NORTHERN FOOTBRIDGE - ELEVATION & SECTIONS | | | |
| DRAWN: CH | CHECKED: MK | APPROVED: POD | |
| PROJECT NUMBER: 21573 | DATE: 25/05/21 | SCALE @ A1: AS SHOWN | |
| STATUS DESCRIPTION: FOR INFORMATION | | | STATUS: S2 |
| DRAWING NUMBER: 21573 - MWP - BR - 01 - DR - S - 5004 | | | REV: P03 |