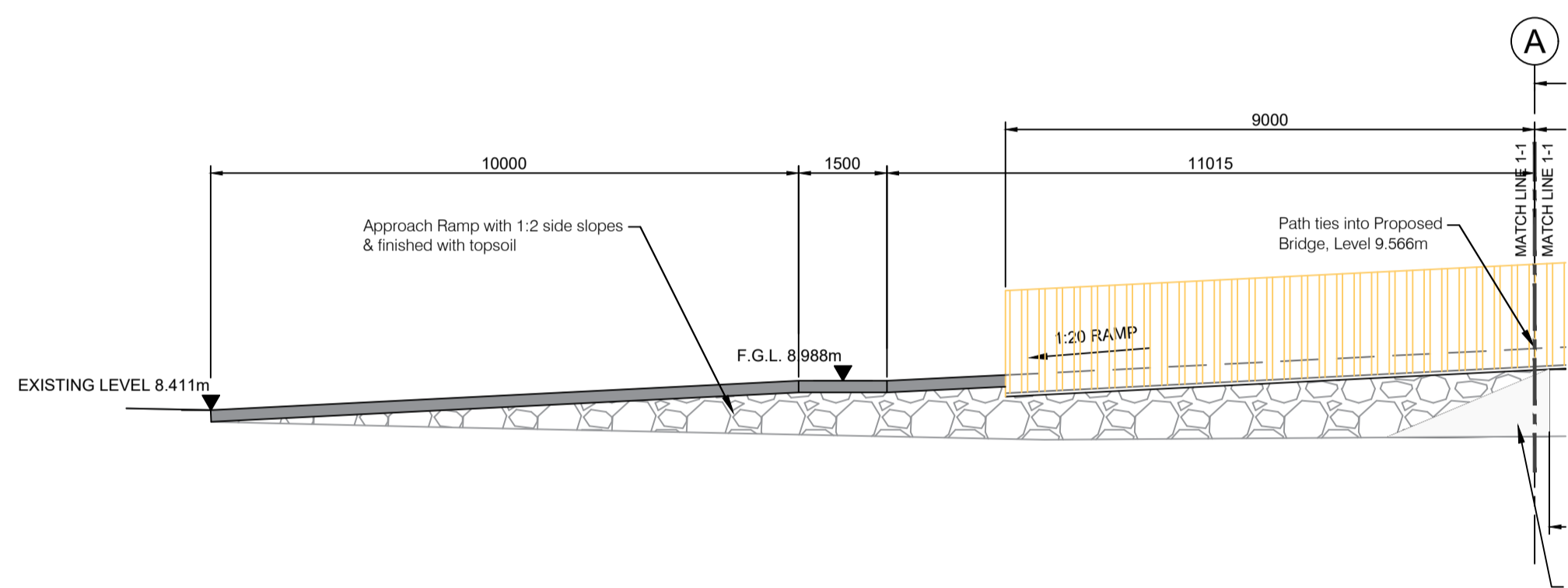


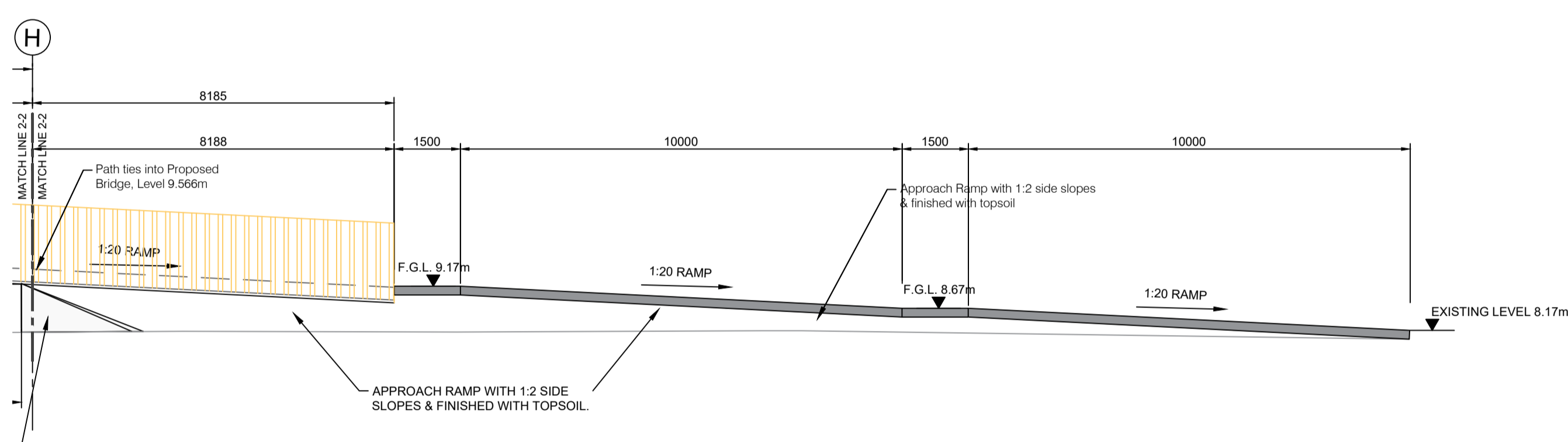
**SOUTHERN BRIDGE - ELEVATION**

A1 SCALE 1:100  
A3 SCALE 1:200



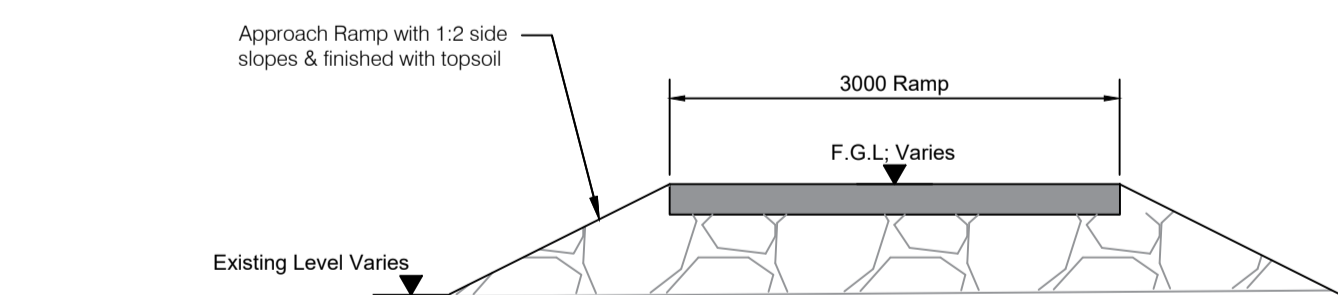
**LONGITUDINAL SECTION THROUGH NORTHERN APPROACH TO SOUTHERN BRIDGE**

A1 SCALE 1:100  
A3 SCALE 1:200



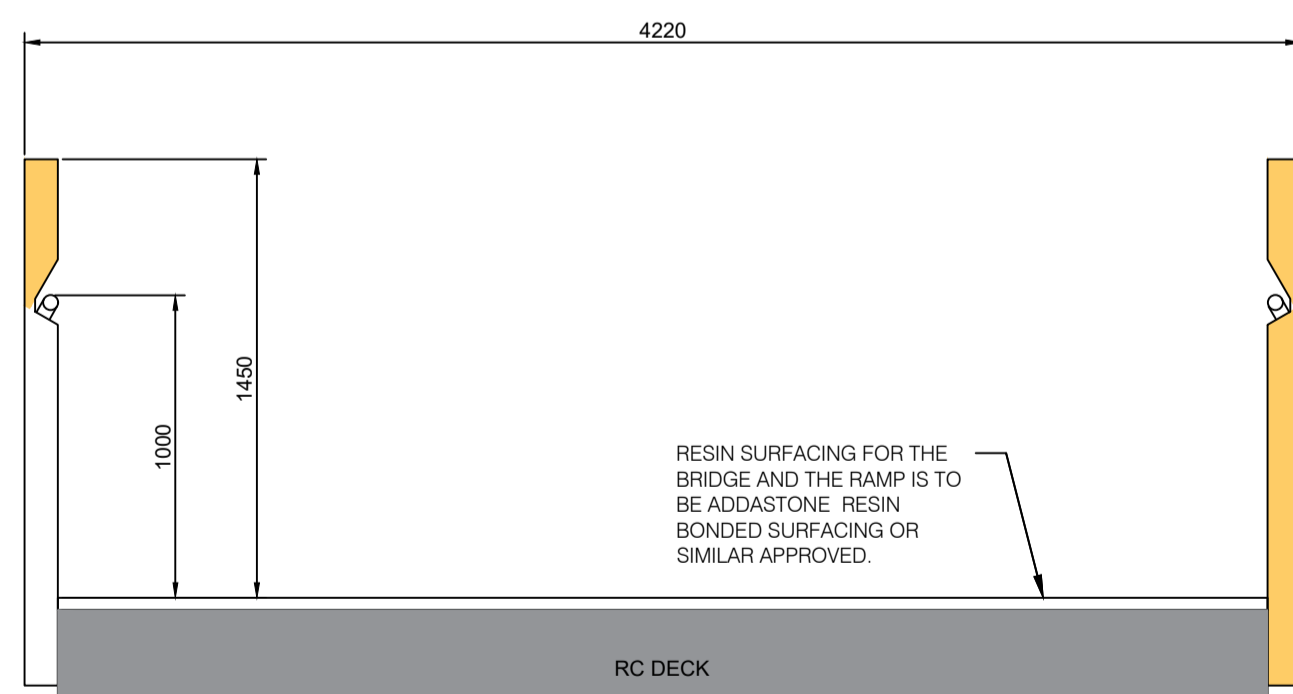
**LONGITUDINAL SECTION THROUGH SOUTHERN APPROACH TO SOUTHERN BRIDGE**

A1 SCALE 1:100  
A3 SCALE 1:200



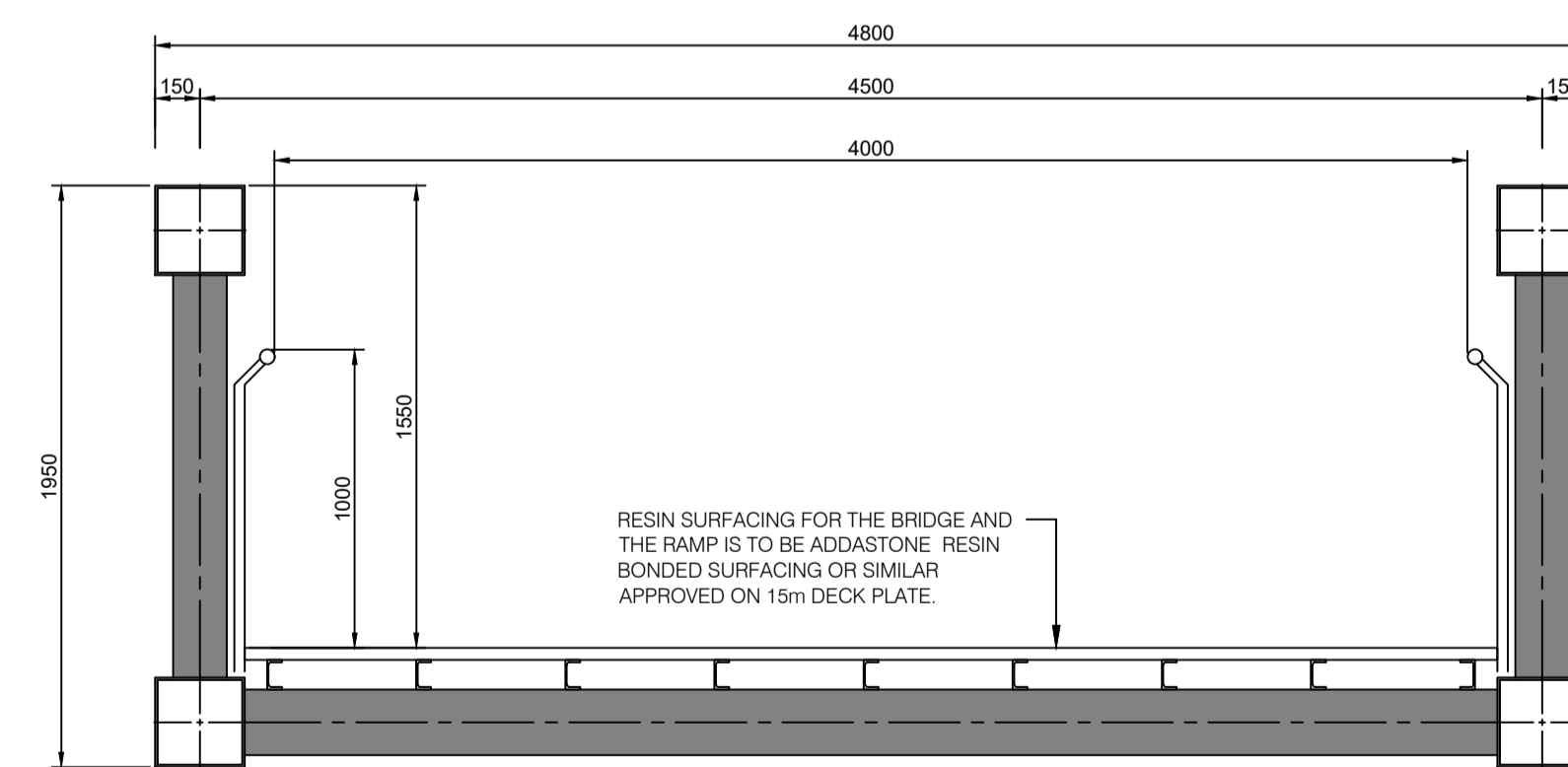
**APPROACH RAMP - TYPICAL SECTION**

A1 SCALE 1:50  
A3 SCALE 1:100



**APPROACH SPANS - TYPICAL SECTION**

A1 SCALE 1:25  
A3 SCALE 1:50



**MAIN SPAN - TYPICAL SECTION**

A1 SCALE 1:25  
A3 SCALE 1:50

**Notes**

- All drawings are to be read in conjunction with all relevant Specifications, Bills of Quantities, Architectural, Services and Engineering drawings.
- Any discrepancies between these documents shall be brought to the attention of the Engineer.
- All dimensions are in millimetres unless noted otherwise.
- All levels are in metres related Ordnance Datum Main Head.
- CoOrdinates related to ITM
- Drawings are not to be scaled.

REV	DATE	DESCRIPTION	BY	APP
P03	28.06.23	ISSUED FOR PLANNING	CRH	MK
P02	30.08.22	ISSUED FOR INFORMATION	BS	MK
P01	29.04.22	ISSUED FOR SECTION 50 CONSENT	NM	MF



PROJECT:	WATER ROCK LINEAR PARK		
CLIENT:	CORK COUNTY COUNCIL		

TITLE: SOUTHERN FOOTBRIDGE - ELEVATION & SECTIONS			
DRAWN: CH	CHECKED: MK	APPROVED: POD	
PROJECT NUMBER: 21573	DATE: 25/05/21	SCALE @ A1: AS SHOWN	
STATUS DESCRIPTION: FOR INFORMATION			STATUS: S2
DRAWING NUMBER: 21573 - MWP - BR - 01 - DR - S - 5005			REV: P03