



CASUAL TRADING AREA



Bandon Bridge

Phone Kiosk

BRADY'S LANE

GLASSLINN ROAD

ST FINBAR R PL

Phone Kiosk

BRADY'S LANE

Telecommunication Complex

13 14

2 3

4

5

6

7

8

9

11

12

12

PEARSE ST

OLIVER PLUNKETT ST

1, 3

6

CASEMENT R

Rev	By	Date	Description
<p>© Copyright The information on this drawing is confidential and must not be disclosed to any third party or reproduced, in whole or part, without the express written consent of Cork County Council. All drawings remain the property of Cork County Council. Includes Ordnance Survey Ireland data reproduced under OSI Licence number 2020/OSI_NIMA_045. Unauthorised reproduction infringes Ordnance Survey Ireland and Government of Ireland copyright. © Ordnance Survey Ireland, year 2023.</p>			



CORK COUNTY COUNCIL

Municipal District Operations & Rural Development
Floor 5 (Extension)
County Hall
Co. Cork.

Project:
CASUAL TRADING AREAS - BANDON/KINSALE MD

Title:
Bandon - Brady's Lane


File Path: Z:\Projects\Casual Trading 2023\UNVKK-CT23-000 PILOT SCHEME.dwg			
Surveyed:	Drawn:	Scale:	Sheet Size:
NAME	KH	1:500	A3
Date:	Drawing No.:		Rev.:
13 July 2023	BK-CT23-002		-

Hotel



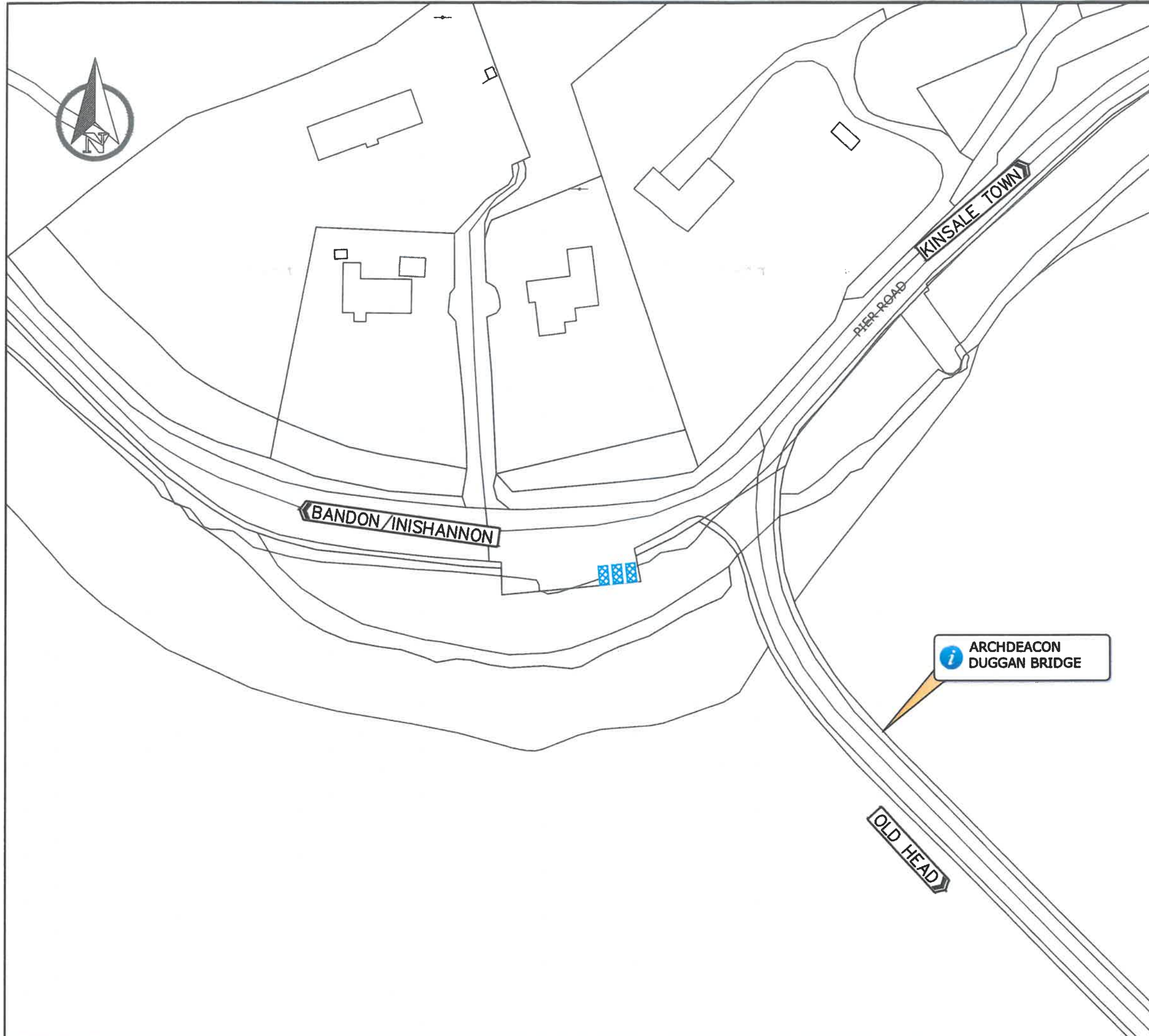
CASUAL TRADING AREA



Rev	By	Date	Description
© Copyright The information on this drawing is confidential and must not be disclosed to any third party or reproduced, in whole or part, without the express written consent of Cork County Council. All drawings remain the property of Cork County Council. Includes Ordnance Survey Ireland data reproduced under OSI Licence number 2020/OSI_NMA_045. Unauthorized reproduction infringes Ordnance Survey Ireland and Government of Ireland copyright. © Ordnance Survey Ireland, year 2023.			
 CORK COUNTY COUNCIL Municipal District Operations & Rural Development Floor 5 (Extension) County Hall Co. Cork.			
Project: CASUAL TRADING AREAS - BANDON/KINSALE MD			
Title: Kinsale - Courtmacsherry			
File Path: Z:\Projects\Casual Trading 2023\BK\DK-CT23-000 PILOT SCHEME.dwg			
Survised:	NAME	KH	Scale: 1:1000
Date:	13 July 2023		Sheet Size: A3
Drawing No.: BK-CT23-015			Mov: -



CASUAL TRADING AREA



**ARCHDEACON
DUGGAN BRIDGE**

Rev	By	Date	Description
-----	----	------	-------------

© Copyright
 The information on this drawing is confidential and must not be disclosed to any third party or reproduced, in whole or part, without the express written consent of Cork County Council. All drawings remain the property of Cork County Council.
 Includes Ordnance Survey Ireland data reproduced under OSI Licence number 2020/OSI_NWA_045.
 Unauthorised reproduction infringes Ordnance Survey Ireland and Government of Ireland copyright. © Ordnance Survey Ireland, year 2023.

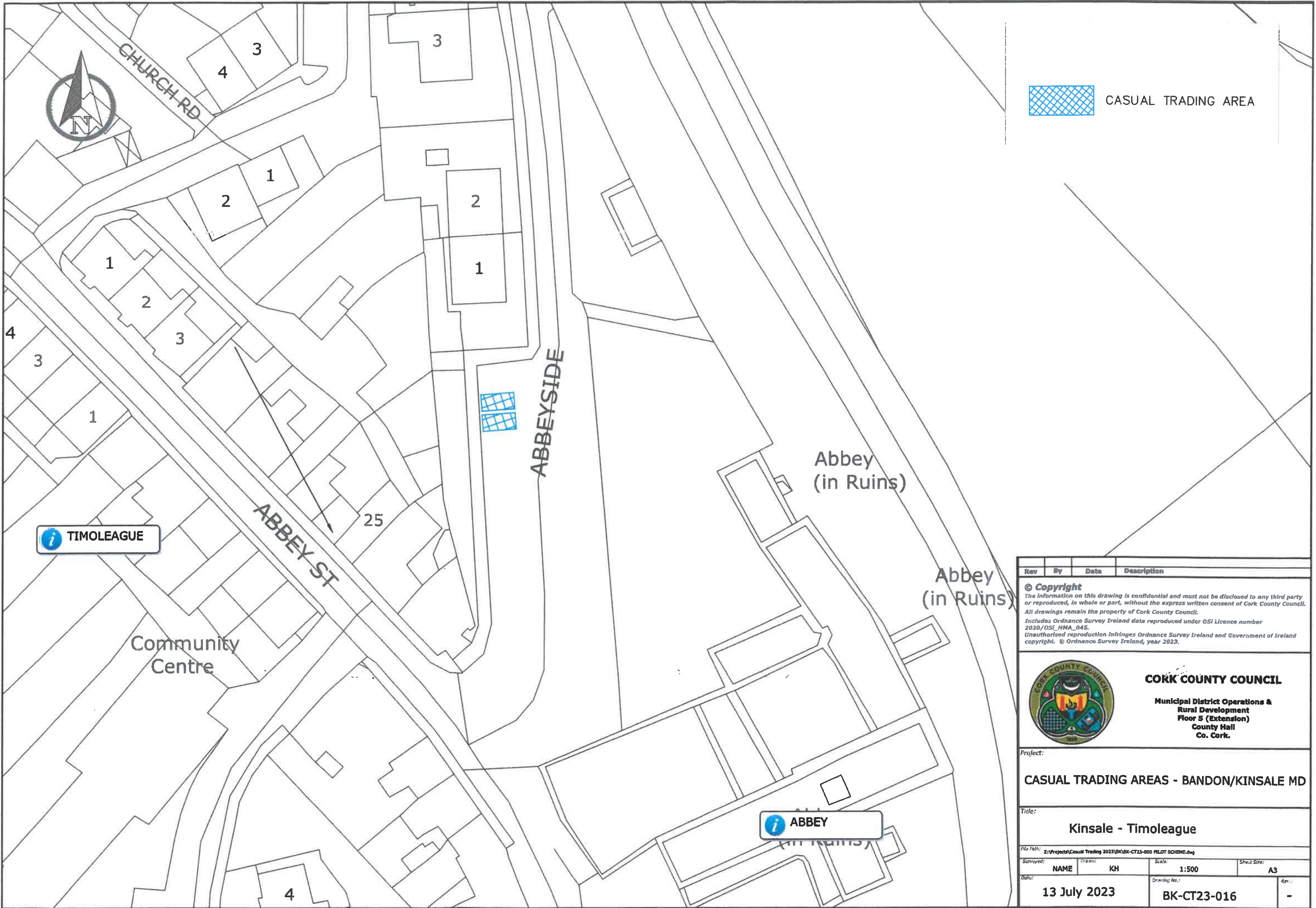


CORK COUNTY COUNCIL
 Municipal District Operations &
 Rural Development
 Floor 5 (Extension)
 County Hall
 Co. Cork.


Project:
CASUAL TRADING AREAS - BANDON/KINSALE MD

Title:
Kinsale - Dromderrig

File Path: Z:\Project\Casual Trading 2023\UR\BK-CT23-000 PILOT SCHEME.dwg			
Surveyed:	13/07/2023	Scale:	1:1000
NAME	KH	Sheet:	A3
Date:	13 July 2023	Drawing No.:	BK-CT23-008
		Rev.:	-



CASUAL TRADING AREA

Rev	By	Date	Description
<p>© Copyright The information on this drawing is confidential and must not be disclosed to any third party or reproduced, in whole or part, without the express written consent of Cork County Council. All drawings remain the property of Cork County Council. Includes Ordnance Survey Ireland data reproduced under OSI Licence number 2020/OSI_NMA_045. Unauthorised reproduction infringes Ordnance Survey Ireland and Government of Ireland copyright. © Ordnance Survey Ireland, year 2023.</p>			
 <p>CORK COUNTY COUNCIL Municipal District Operations & Rural Development Floor 5 (Extension) County Hall Co. Cork.</p>			
Project:			
CASUAL TRADING AREAS - BANDON/KINSALE MD			
Title:			
Kinsale - Timoleague			
File Path: Z:\Projects\Casual Trading 2023\BANDON-KINSALE MD PILOT SCHEME.dwg			
Surveyed:	Drawn:	Scale:	Sheet Size:
NAME	KH	1:500	A3
Date:	Drawing No.:	Rev.:	
13 July 2023	BK-CT23-016	-	



CASUAL TRADING AREA

SCHULL

BARLEYCOVE


BARLEYCOVE BEACH PARKING

BARLEYCOVE BEACH

CROOKHAVEN

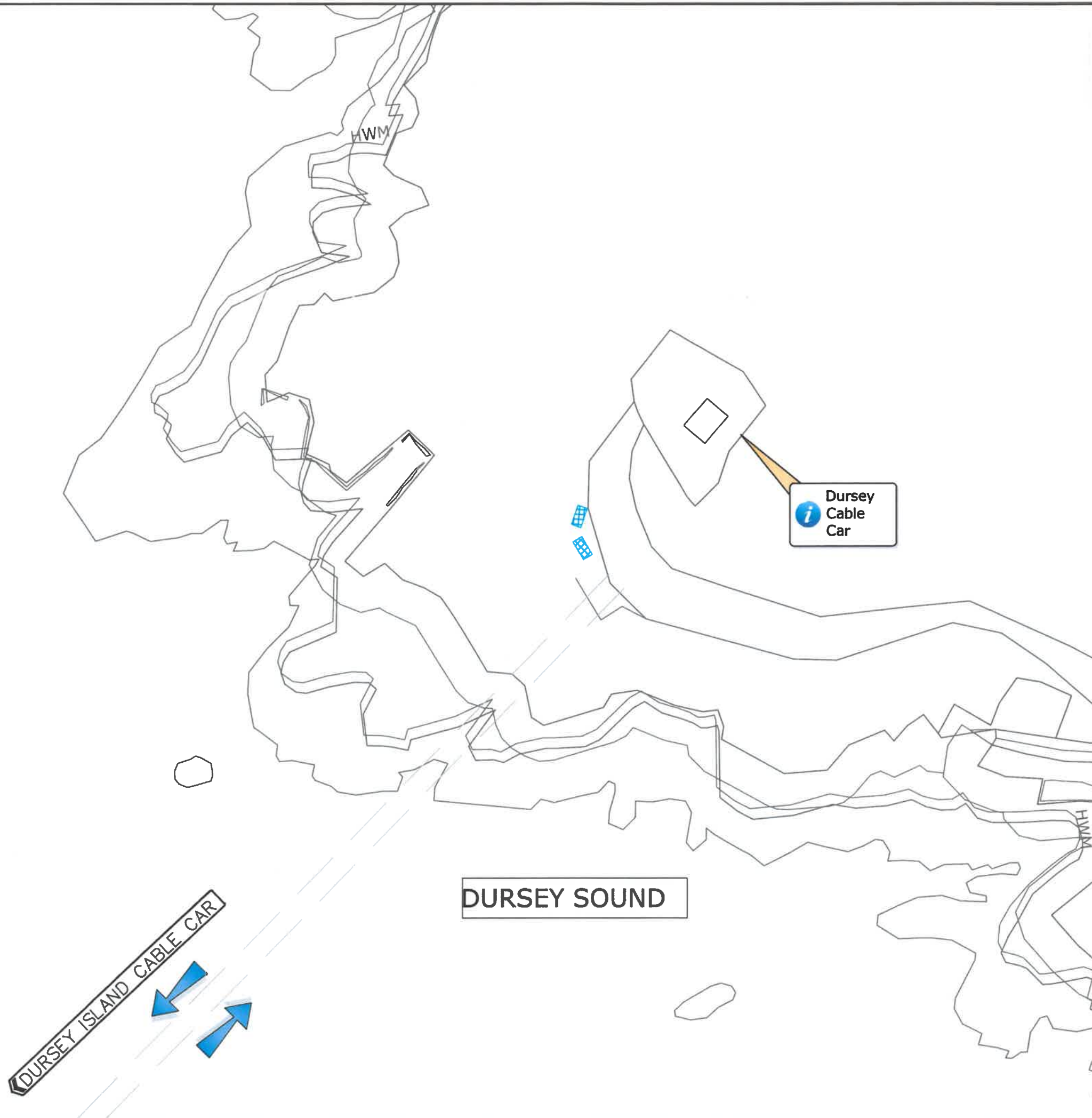
Open Well


An Dumha
Dough

Rev	By	Date	Description
<p>© Copyright The information on this drawing is confidential and must not be disclosed to any third party or reproduced, in whole or part, without the express written consent of Cork County Council. All drawings remain the property of Cork County Council. Includes Ordnance Survey Ireland data reproduced under OSI Licence number 2020/OSI_NHA_045. Unauthorised reproduction infringes Ordnance Survey Ireland and Government of Ireland copyright. © Ordnance Survey Ireland, year 2023.</p>			
		<p>CORK COUNTY COUNCIL Municipal District Operations & Rural Development Floor 5 (Extension) County Hall Co. Cork.</p>	
<p>Project: CASUAL TRADING AREAS - WEST CORK MD</p>			
<p>Title: Barleycove</p>			
<p>File Path: Z:\Projects\Casual Trading 2023\WC\WC-CT23-000.dwg</p>			
Author:	NAME	Drawn:	KH
Scale:	1:1000		Sheet Size:
Date:	7 July 2023		A3
Drawing No.:	WC-CT23-014		Rev.:
			-



CASUAL TRADING AREA



Rev	By	Date	Description
<p>© Copyright The information on this drawing is confidential and must not be disclosed to any third party or reproduced, in whole or part, without the express written consent of Cork County Council. All drawings remain the property of Cork County Council. Includes Ordnance Survey Ireland data reproduced under OSI Licence number 2020/OSI_NMA_045. Unauthorised reproduction infringes Ordnance Survey Ireland and Government of Ireland copyright. © Ordnance Survey Ireland, year 2023.</p>			
		<p>CORK COUNTY COUNCIL Municipal District Operations & Rural Development Floor 5 (Extension) County Hall Co. Cork.</p>	
<p>Project: CASUAL TRADING AREAS - WEST CORK MD</p>			
<p>Title: Dursey Sound Car Parking Area</p>			
<p>File Path: Z:\Projects\Casual Trading 2023\WC\WC-CT23-000.dwg</p>			
Survised:	NAME	Scale	Sheet Size
	KH	1:1000	A3
Date:	Drawing No.:		Rev.:
14 July 2023	WC-CT23-001		-



OWENAHINCHA



CASUAL TRADING AREA

Hayes' Caravan Park


HAYES CARAVAN PARK

An tOileán Beag
Little-island

N71 ROSSCARBERY


LONG STRAND BEACH

Car Park

Rev	By	Date	Description
<p>© Copyright The information on this drawing is confidential and must not be disclosed to any third party or reproduced, in whole or part, without the express written consent of Cork County Council. All drawings remain the property of Cork County Council. Includes Ordnance Survey Ireland data reproduced under OSI Licence number 2020/OSI_NMA_045. Unauthorised reproduction infringes Ordnance Survey Ireland and Government of Ireland copyright. © Ordnance Survey Ireland, year 2023.</p>			
		<p>CORK COUNTY COUNCIL Municipal District Operations & Rural Development Floor 5 (Extension) County Hall Co. Cork.</p>	
Project:			
CASUAL TRADING AREAS - WEST CORK MD			
Title:			
Owenahincha			
The Job:			
Z:\Projects\Casual Trading 2023\WC\WC-CT23-000.dwg			
Drawn by:	Checked by:	Scale:	Print Size:
NAME	KH	1:1000	A3
Date:		Drawing No.:	Rev.:
18 July 2023		WC-CT23-016	-


An Liag
The League

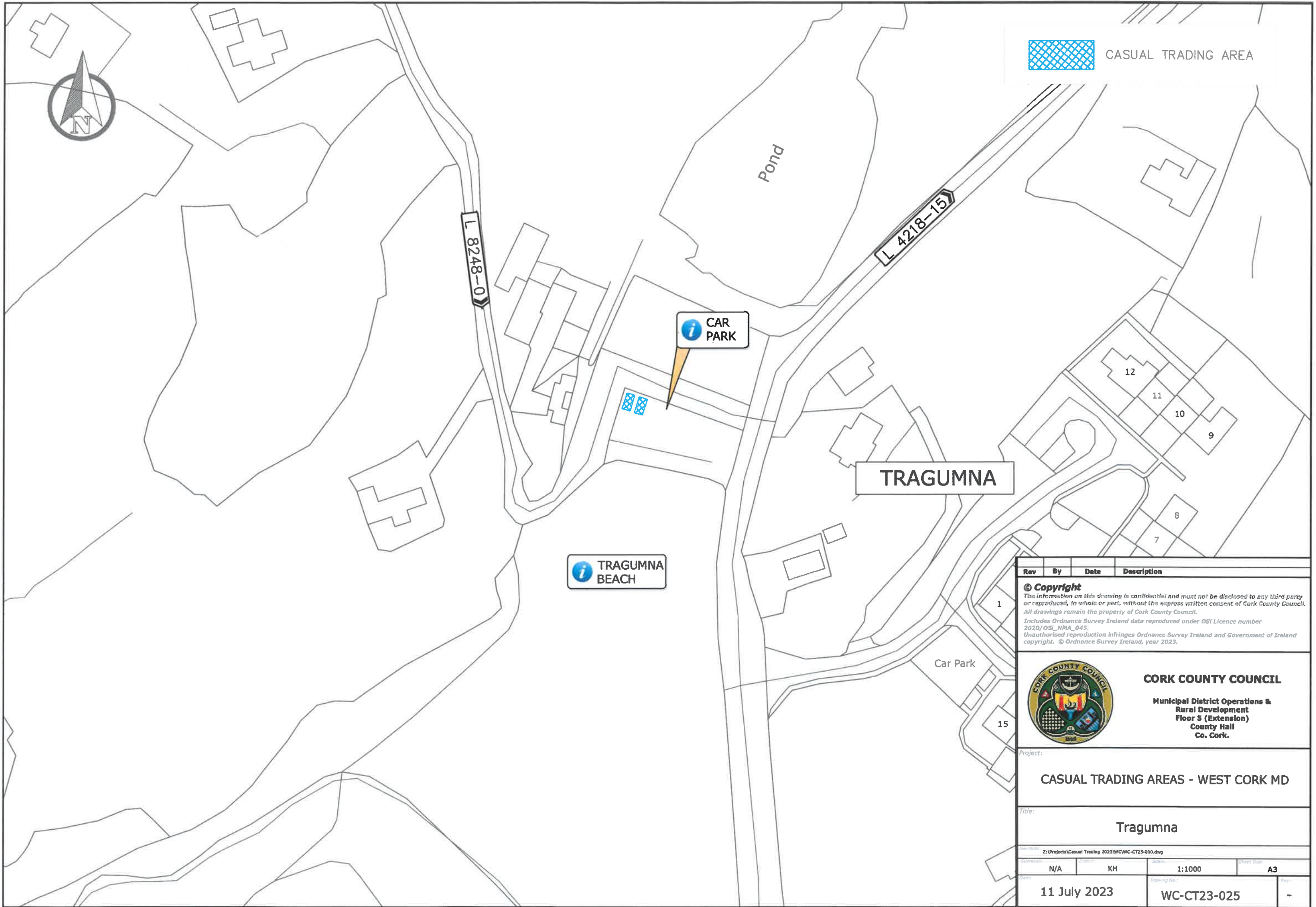


	CASUAL TRADING AREA
---	---------------------

LEAP


REEN PIER

Rev	By	Date	Description
<p>© Copyright The information on this drawing is confidential and must not be disclosed to any third party or reproduced, in whole or part, without the express written consent of Cork County Council. All drawings remain the property of Cork County Council. Includes Ordnance Survey Ireland data reproduced under OSI Licence number 2020/OSI_NMA_045. Unauthorised reproduction infringes Ordnance Survey Ireland and Government of Ireland copyright. © Ordnance Survey Ireland, year 2023.</p>			
		<p>CORK COUNTY COUNCIL Municipal District Operations & Rural Development Floor 5 (Extension) County Hall Co. Cork.</p>	
<p>Project: CASUAL TRADING AREAS - WEST CORK MD</p>			
<p>Title: Reen Pier</p>			
<p>File Path: Z:\Projects\Casual Trading 2023\WC\WC-CT23-000.dwg</p>			
Surveyed:	Drawn:	Scale:	Sheet Size:
NAME	KH	1:1000	A3
Date:	Drawing No.:	Rev.:	
11 July 2023	WC-CT23-021	-	



Rev	By	Date	Description
1			

© Copyright
 The information on this drawing is confidential and must not be disclosed to any third party or reproduced, in whole or part, without the express written consent of Cork County Council. All drawings remain the property of Cork County Council.
 Includes Ordnance Survey Ireland data reproduced under OSI Licence number 2020/OSI_NMA_045. Unauthorised reproduction infringes Ordnance Survey Ireland and Government of Ireland copyright. © Ordnance Survey Ireland, year 2023.



CORK COUNTY COUNCIL
 Municipal District Operations & Rural Development
 Floor 5 (Extension)
 County Hall
 Co. Cork.

Project:
CASUAL TRADING AREAS - WEST CORK MD

Title:
Tragumna

File Path:
 Z:\Projects\Casual Trading 2023\WC\WC-CT23-000.dwg

Designer: N/A	Drawn: KH	Scale: 1:1000	Sheet Size: A3
------------------	--------------	------------------	-------------------

Date: 11 July 2023	Drawing No.: WC-CT23-025	Rev.: -
-----------------------	-----------------------------	------------