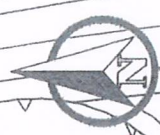


CASUAL TRADING AREA



Bandon Bridge

Phone Kiosk

ST FINBARR PL

Phone Kiosk

GLASSLINN ROAD

BRADY'S LANE

BRADY'S LANE

Telecommunication Complex

OLIVER PLUNKETT ST

CASEMENT R


PEARSE ST

Hotel

Rev	By	Date	Description

Copyright
The information on this drawing is confidential and must not be disclosed to any third party or reproduced, in whole or part, without the express written consent of Cork County Council. All drawings remain the property of Cork County Council.

This drawing was prepared using survey data sourced under OGI Licence number 2020/OGL/0161/045. Unauthorised reproduction in any form is prohibited under the Copyright and Government of Ireland copyright. © Ordnance Survey, 2019, year 2022.

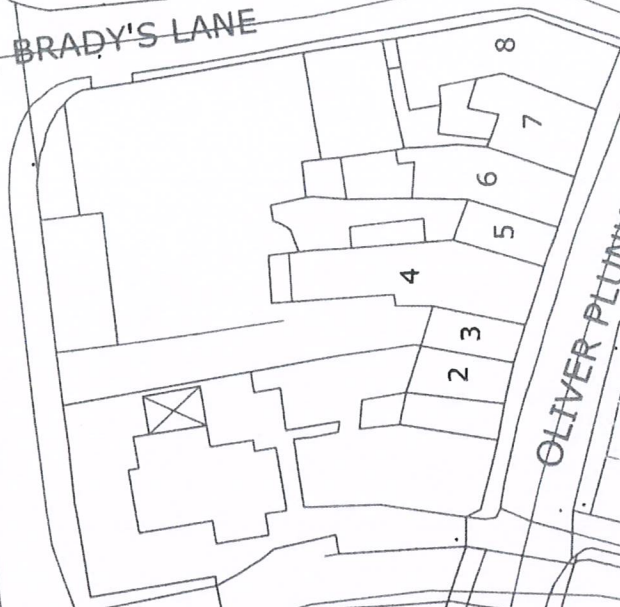


CORK COUNTY COUNCIL
Municipal District Operations & Rural Development
Pier 5 (Extension)
County Hall
Cork, Co. Cork.

Project: **CASUAL TRADING AREAS - BANDON/KINSALE MD**

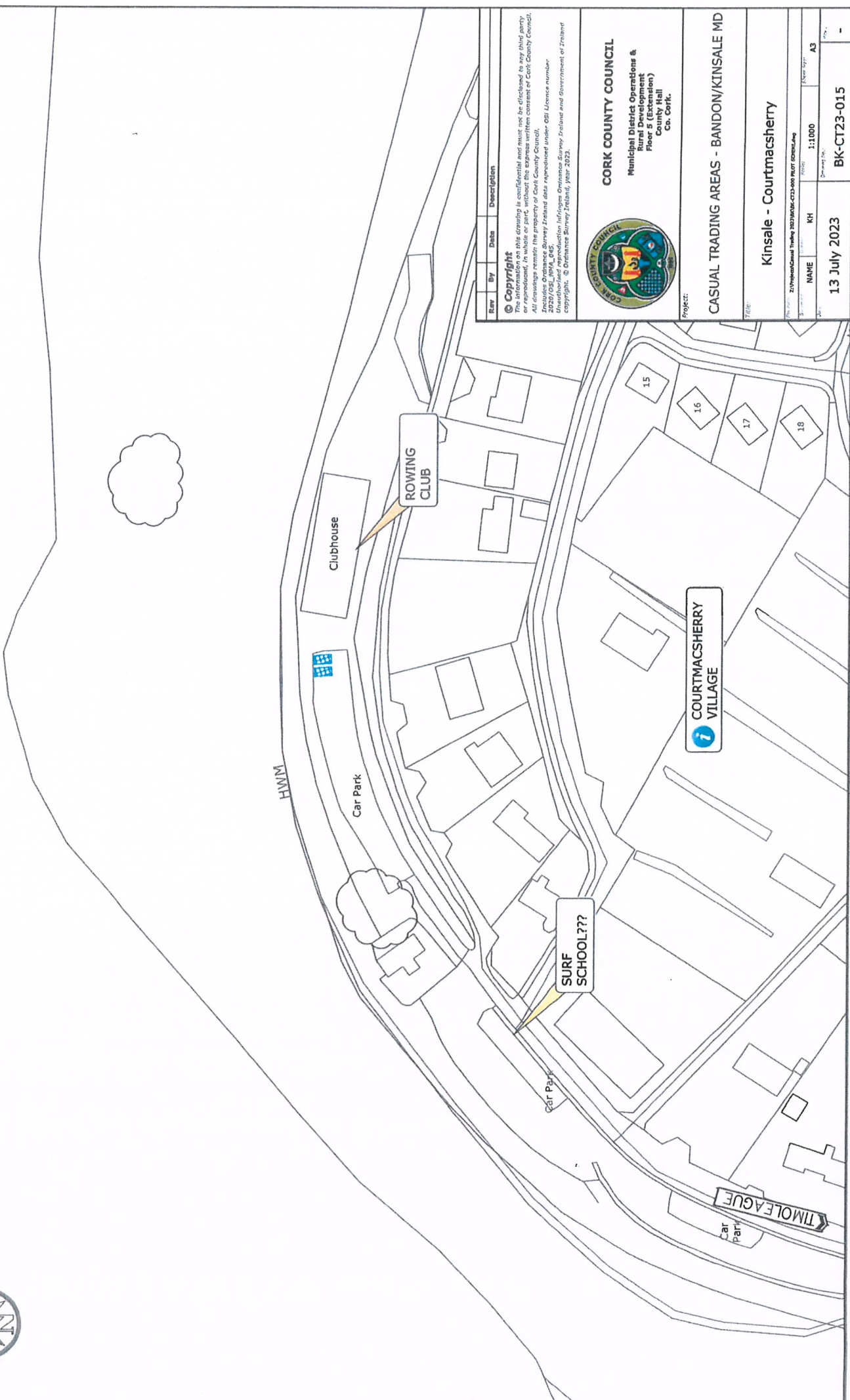
Title: **Bandon - Brady's Lane**


NAME	KH	Scale	Sheet Size
13 July 2023		1:500	A3
Project No.	BK-CT23-002		





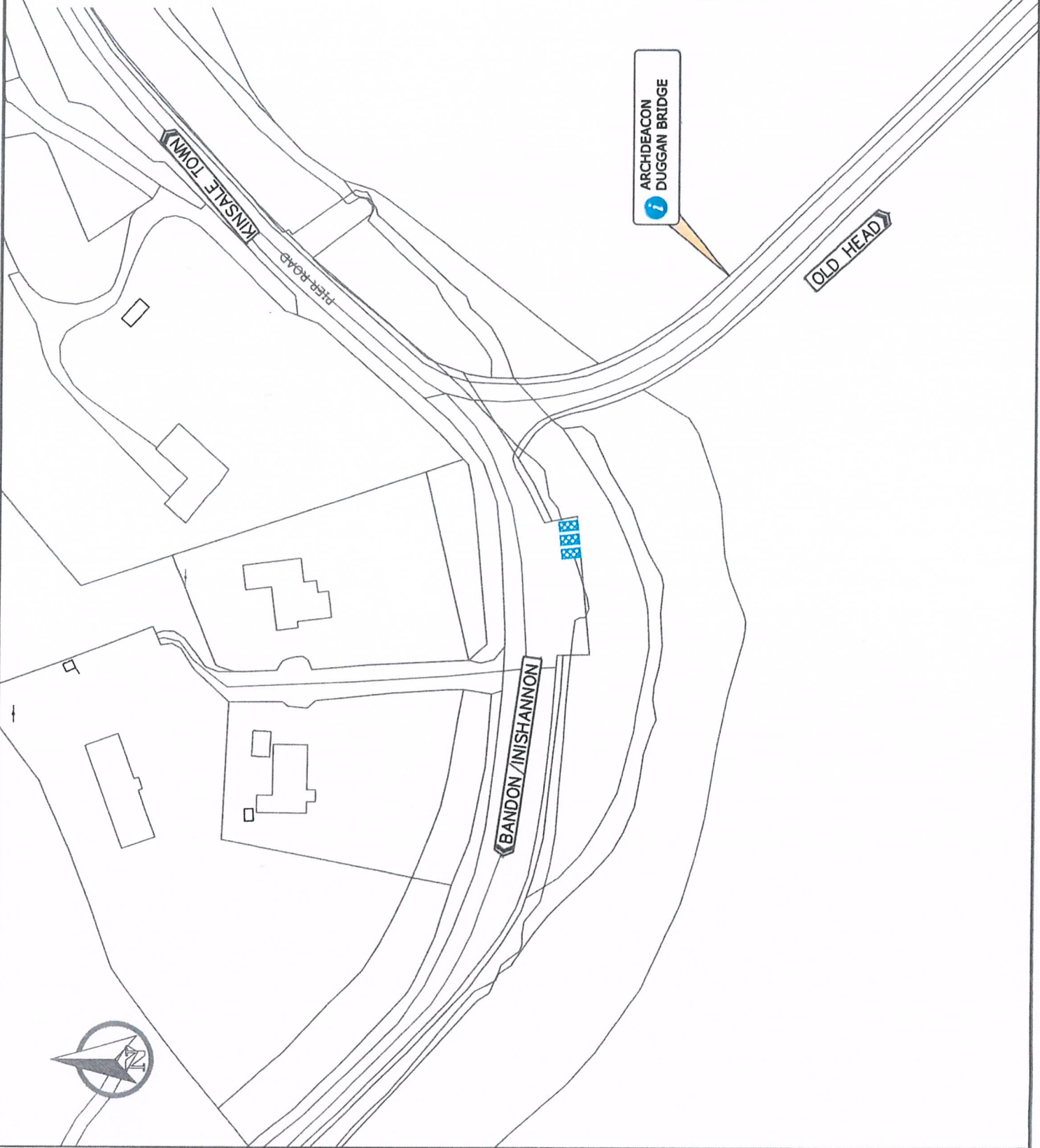
CASUAL TRADING AREA



Rev	By	Date	Description
<p>© Copyright The information on this drawing is confidential and must not be disclosed in any third party or reproduced, in whole or part, without the express written consent of Cork County Council. All drawings remain the property of Cork County Council. All rights reserved. Survey Ireland data reproduced under OSI Licence number: 2020/051. 0014. 001. Unauthorised reproduction infringes Ordnance Survey, DeLond and Government of Ireland copyright. © Ordnance Survey Ireland, year 2022.</p>			
 <p>CORK COUNTY COUNCIL Municipal District Operations & Rural Development Floor 5 (Extension) County Hall Co. Cork.</p>			
Project: CASUAL TRADING AREAS - BANDON/KINSALE MD			
Title: Kinsale - Courtmacsherry			
Author:	21/06/2023	21/06/2023	21/06/2023
NAME	KH	Scale:	1:1000
Sheet No:	A3	Project No:	BK-CT23-015
Date:	13 July 2023	Drawn by:	-



CASUAL TRADING AREA



ARCHDEACON DUGGAN BRIDGE

Rev	By	Date	Description
<p>Copyright This drawing is copyright and must not be disclosed to any other party or reproduced, in whole or part, without the express written consent of Cork County Council. All drawings remain the property of Cork County Council.</p> <p>Inclusive Ordnance Survey features data reproduced under OSL Licence number 10257_002_01/14_015</p> <p>This drawing is the property of Cork County Council. It is not to be used for any other purpose without the express written consent of Cork County Council. Copyright © Ordnance Survey Ireland, year 2023.</p>			



CORK COUNTY COUNCIL
 Municipal District Operations &
 Rural Development
 Floor 5 (Extension)
 County Hall
 Co. Cork.

PROJECT: CASUAL TRADING AREAS - BANDON/KINSALE MID

Date: 13 July 2023

Scale: 1:1000

Project Name: Kinsale - Dromderrig

Project No: BK-CT23-008

Author: AG

