

Cork County Council



SAFE ROUTES TO SCHOOL INITIATIVE IN SCOIL BHRÍDE, CROSSHAVEN

Section 38 Road Traffic Act, 1994

Drawing Schedule

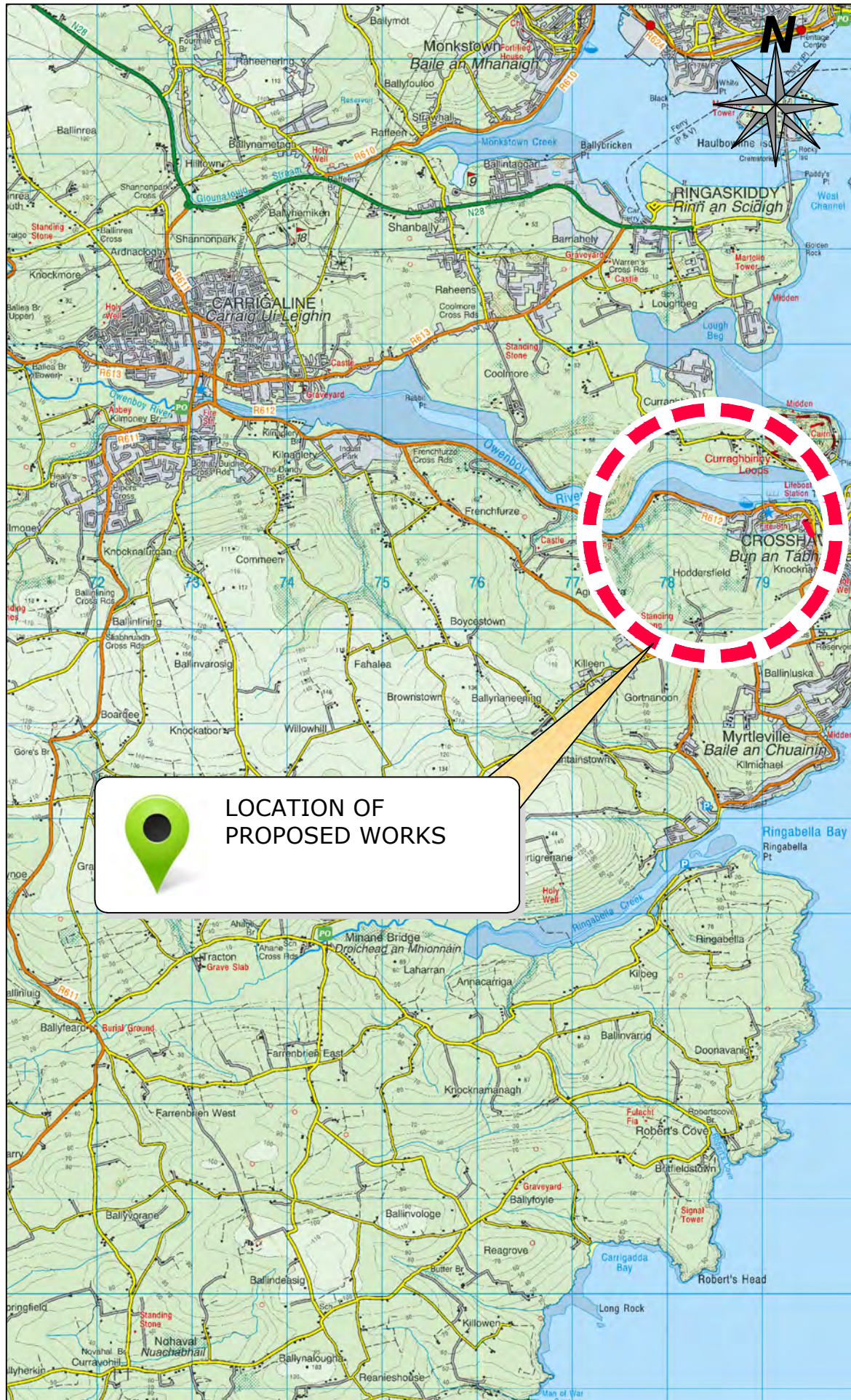
Drawing No.	Drawing Title	Rev.	Scale	Size
SRTS-CH-LM-01	Location Map	A1	NTS	A3
SRTS-CH-LA-01	Proposed Layout - Sheet 1	A3	1:500	A3
SRTS-CH-LA-02	Proposed Layout - Sheet 2	A3	1:500	A3
SRTS-CH-LA-03	Proposed Layout - Sheet 3	A3	1:250	A3
SRTS-CH-LA-04	Proposed Layout - Sheet 4	A3	1:500	A3

Section 38

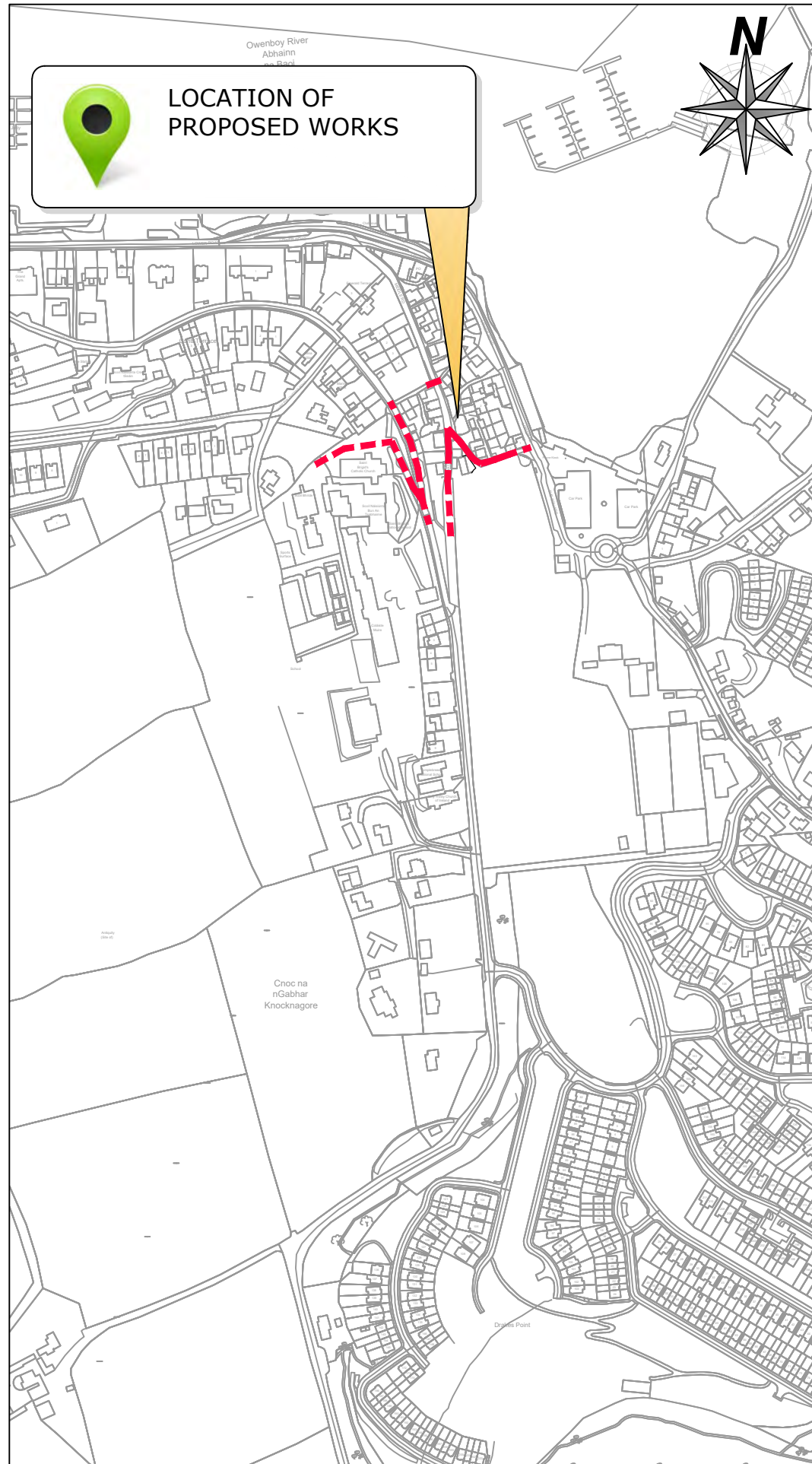
TRAFFIC & TRANSPORTATION

Floor 2
County Hall
Carrigrohane Road, Cork, T12 R2NC

September 2023

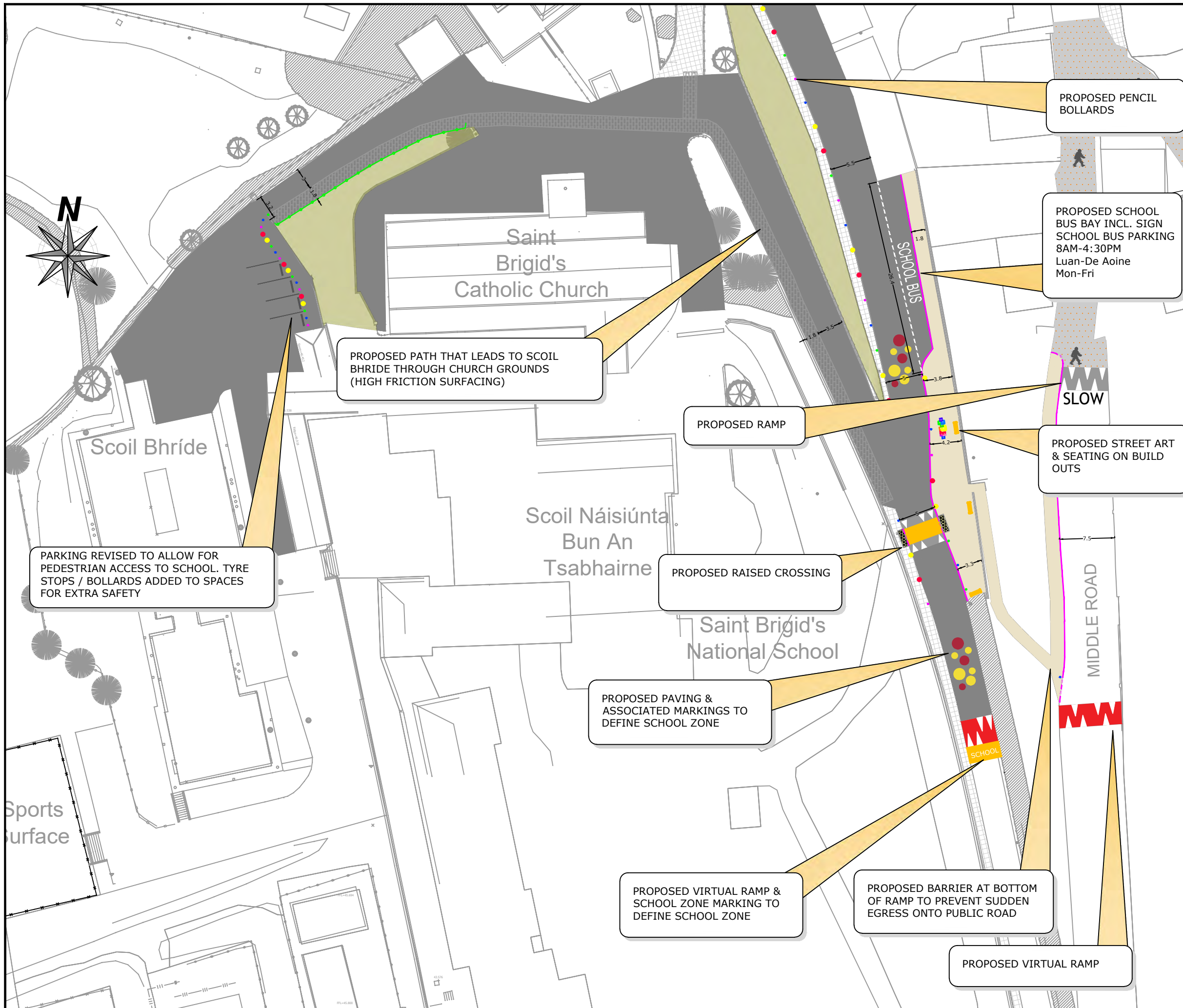


NTS














SCALE 1:5000

Rev	By	Date	Description
© Copyright			
The information on this drawing is confidential and must not be disclosed to any third party or reproduced, in whole or part, without the express written consent of Cork County Council. All drawings remain the property of Cork County Council.			
Includes Ordnance Survey Ireland data reproduced under OSI Licence number 2020/OSI_NMA_045. Unauthorised reproduction infringes Ordnance Survey Ireland and Government of Ireland copyright. © Ordnance Survey Ireland, year 2020.			
		CORK COUNTY COUNCIL Traffic & Transportation County Hall Carrigrohane Road Co. Cork.	
Project: SAFE ROUTES TO SCHOOL SCOIL BHRÍDE-CROSSHAVEN			
Title: LOCATION MAP			
<small>File Path: C:\Users\colmcuilliv\Documents\Projects\SRTS\Crosshaven-Scoll Bhríde\Drawings\SRTS-CH-LM-01.dwg</small>			
Prepared: COS	Drawn: COS	Checked: RC	Approved: RC
Date: 4 September 2023		Issue Date: 14-12-2021	Scale: AS SHOWN
Project: PLANNING		Drawing No: SRTS-CH-LM-01	Sheet No: PL0



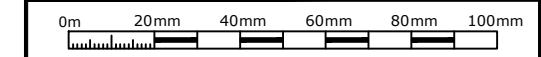
LEGEND

- PROPOSED RAISED CROSSING 
- PROPOSED FOOTPATH 
- PROPOSED SHARED SPACE 
- PROPOSED KERB 
- PROPOSED DROPPED KERB 
- PROPOSED VIRTUAL RAMP 
- PROPOSED YELLOW TACTILE PAVING 
- EXISTING FOOTPATH 
- PROPOSED MICRO ART 
- PROPOSED PENCIL BOLLARDS 
- PROPOSED PEDESTRIAN SYMBOL (M111 - TRAFFIC SIGNS MANUAL) 
- PROPOSED "SLOW" WORDED MARKING (M106 - TRAFFIC SIGNS MANUAL) **SLOW**

PL0	COS	2023-09-04	ISSUED FOR SECTION 38
Rev	By	Date	Description

© Copyright

The information on this drawing is confidential and must not be disclosed to any third party or reproduced, in whole or part, without the express written consent of Cork County Council. All drawings remain the property of Cork County Council. Includes Ordnance Survey Ireland data reproduced under OSI Licence number 2020/OSI_NMA_045. Unauthorised reproduction infringes Ordnance Survey Ireland and Government of Ireland copyright. © Ordnance Survey Ireland, year 2020.



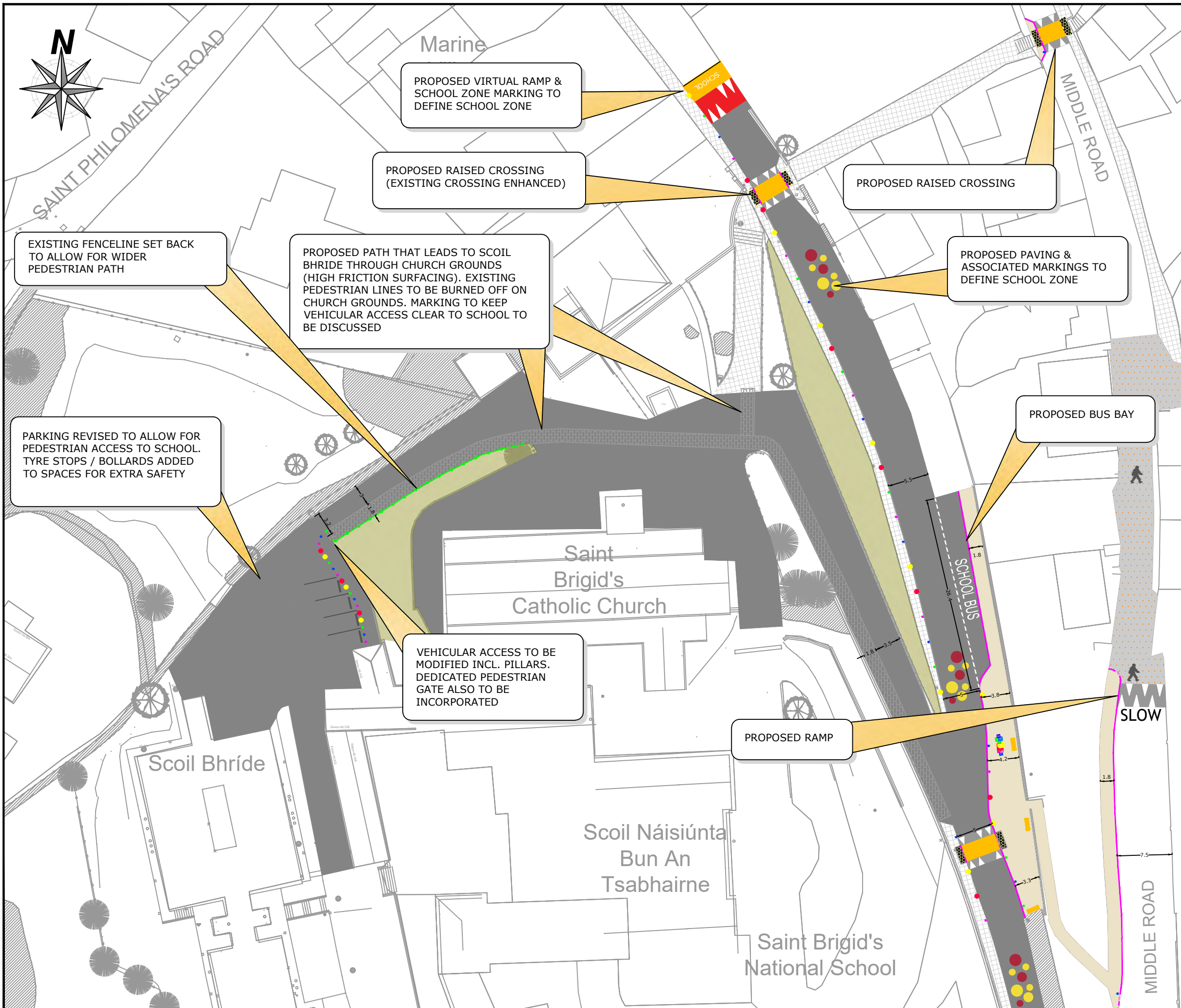

CORK COUNTY COUNCIL

Traffic & Transportation
County Hall
Carrigrohane Road
Co. Cork.

Project: **SAFE ROUTES TO SCHOOL**
SCOIL BHRÍDE-CROSSHAVEN

Title: **PROPOSED LAYOUT SHEET 1**

Drawn	COS	RB	RB	14-12-2021	1:500	##
Date	29 June 2023		SRTS-CH-LA-01		PL0	
Phase	PLANNING					



EXISTING FENCELINE SET BACK TO ALLOW FOR WIDER PEDESTRIAN PATH

PROPOSED PATH THAT LEADS TO SCOIL BHRIDE THROUGH CHURCH GROUNDS (HIGH FRICTION SURFACING). EXISTING PEDESTRIAN LINES TO BE BURNED OFF ON CHURCH GROUNDS. MARKING TO KEEP VEHICULAR ACCESS CLEAR TO SCHOOL TO BE DISCUSSED

PARKING REVISED TO ALLOW FOR PEDESTRIAN ACCESS TO SCHOOL. TYRE STOPS / BOLLARDS ADDED TO SPACES FOR EXTRA SAFETY

VEHICULAR ACCESS TO BE MODIFIED INCL. PILLARS. DEDICATED PEDESTRIAN GATE ALSO TO BE INCORPORATED

PROPOSED RAISED CROSSING (EXISTING CROSSING ENHANCED)

PROPOSED VIRTUAL RAMP & SCHOOL ZONE MARKING TO DEFINE SCHOOL ZONE












PROPOSED RAMP

PROPOSED RAISED CROSSING

PROPOSED PAVING & ASSOCIATED MARKINGS TO DEFINE SCHOOL ZONE


PROPOSED BUS BAY

LEGEND

- PROPOSED RAISED CROSSING 
- PROPOSED FOOTPATH 
- PROPOSED SHARED SPACE 
- PROPOSED KERB 
- PROPOSED DROPPED KERB 
- PROPOSED VIRTUAL RAMP 
- PROPOSED YELLOW TACTILE PAVING 
- EXISTING FOOTPATH 
- PROPOSED MICRO ART 
- PROPOSED PENCIL BOLLARDS 
- PROPOSED PEDESTRIAN SYMBOL (M111 - TRAFFIC SIGNS MANUAL) 
- PROPOSED "SLOW" WORDED MARKING (M106 - TRAFFIC SIGNS MANUAL) **SLOW**

PL0	COS	2023-09-04	ISSUED FOR SECTION 38
Rev	By	Date	Description

© Copyright
 The information on this drawing is confidential and must not be disclosed to any third party or reproduced, in whole or part, without the express written consent of Cork County Council. All drawings remain the property of Cork County Council.
 Includes Ordnance Survey Ireland data reproduced under OSI Licence number 2020/OSL_NMA_045. Unauthorised reproduction infringes Ordnance Survey Ireland and Government of Ireland copyright. © Ordnance Survey Ireland, year 2020.


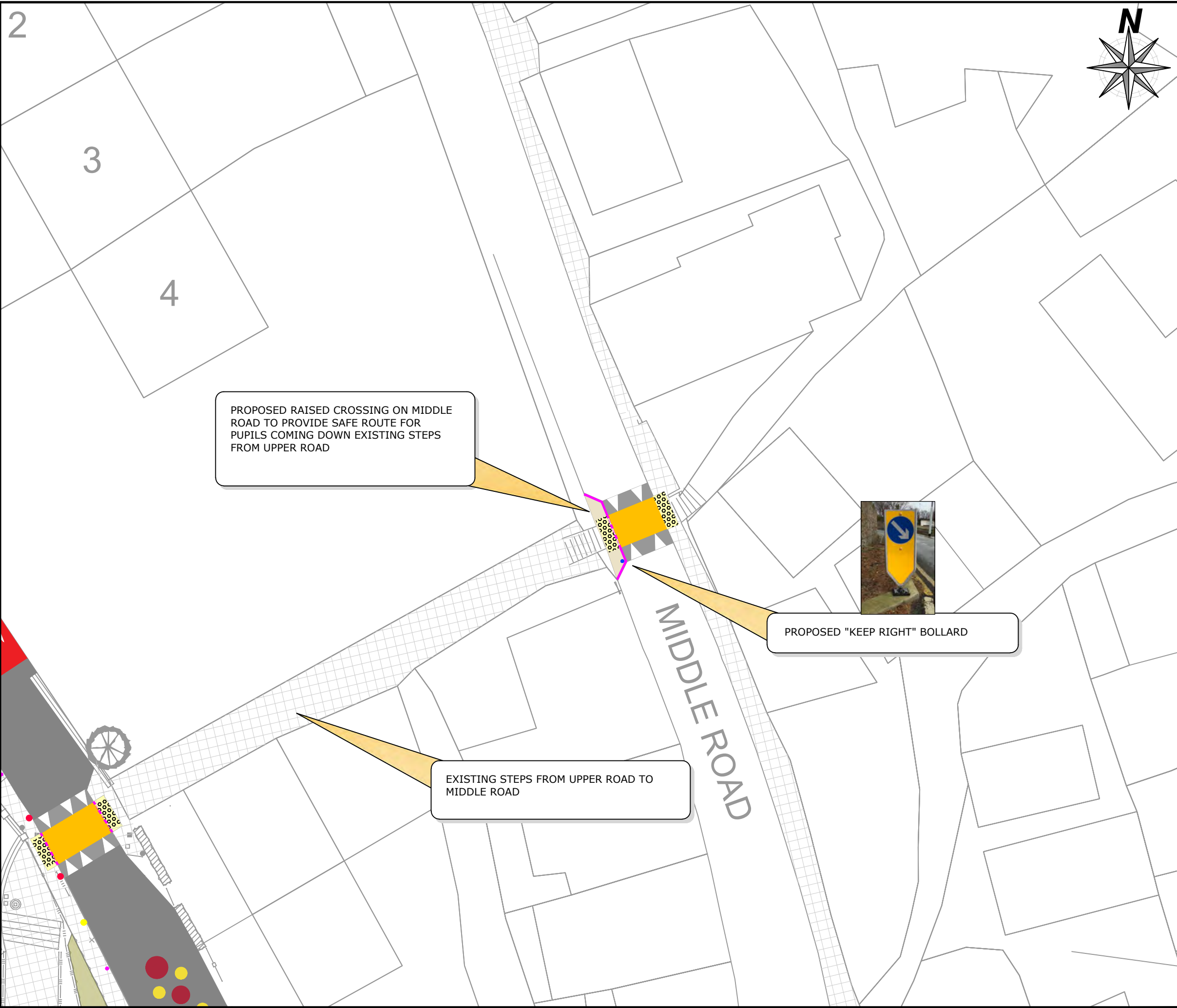



CORK COUNTY COUNCIL
 Traffic & Transportation
 County Hall
 Carrigrohane Road
 Co. Cork.












Project: **SAFE ROUTES TO SCHOOL
 SCOIL BHRÍDE-CROSSHAVEN**

Sheet: **PROPOSED LAYOUT SHEET 2**

Author:	COS	RB	RB	14-12-2021	1:500	##
Date:	29 June 2023					
Project:	PLANNING		SRTS-CH-LA-02		PL0	



LEGEND

- PROPOSED RAISED CROSSING 
- PROPOSED FOOTPATH 
- PROPOSED SHARED SPACE 
- PROPOSED KERB 
- PROPOSED DROPPED KERB 
- PROPOSED VIRTUAL RAMP 
- PROPOSED YELLOW TACTILE PAVING 
- EXISTING FOOTPATH 
- PROPOSED MICRO ART 
- PROPOSED PENCIL BOLLARDS 
- PROPOSED PEDESTRIAN SYMBOL (M111 - TRAFFIC SIGNS MANUAL) 
- PROPOSED "SLOW" WORDED MARKING (M106 - TRAFFIC SIGNS MANUAL) **SLOW**

PROPOSED RAISED CROSSING ON MIDDLE ROAD TO PROVIDE SAFE ROUTE FOR PUPILS COMING DOWN EXISTING STEPS FROM UPPER ROAD

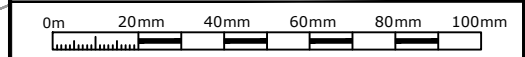
PROPOSED "KEEP RIGHT" BOLLARD



EXISTING STEPS FROM UPPER ROAD TO MIDDLE ROAD

Rev	By	Date	Description
PL0	COS	2023-09-04	ISSUED FOR SECTION 38

© Copyright
 The information on this drawing is confidential and must not be disclosed to any third party or reproduced, in whole or part, without the express written consent of Cork County Council. All drawings remain the property of Cork County Council.
 Includes Ordnance Survey Ireland data reproduced under OSI Licence number 2020/OSL_NMA_045. Unauthorised reproduction infringes Ordnance Survey Ireland and Government of Ireland copyright. © Ordnance Survey Ireland, year 2020.

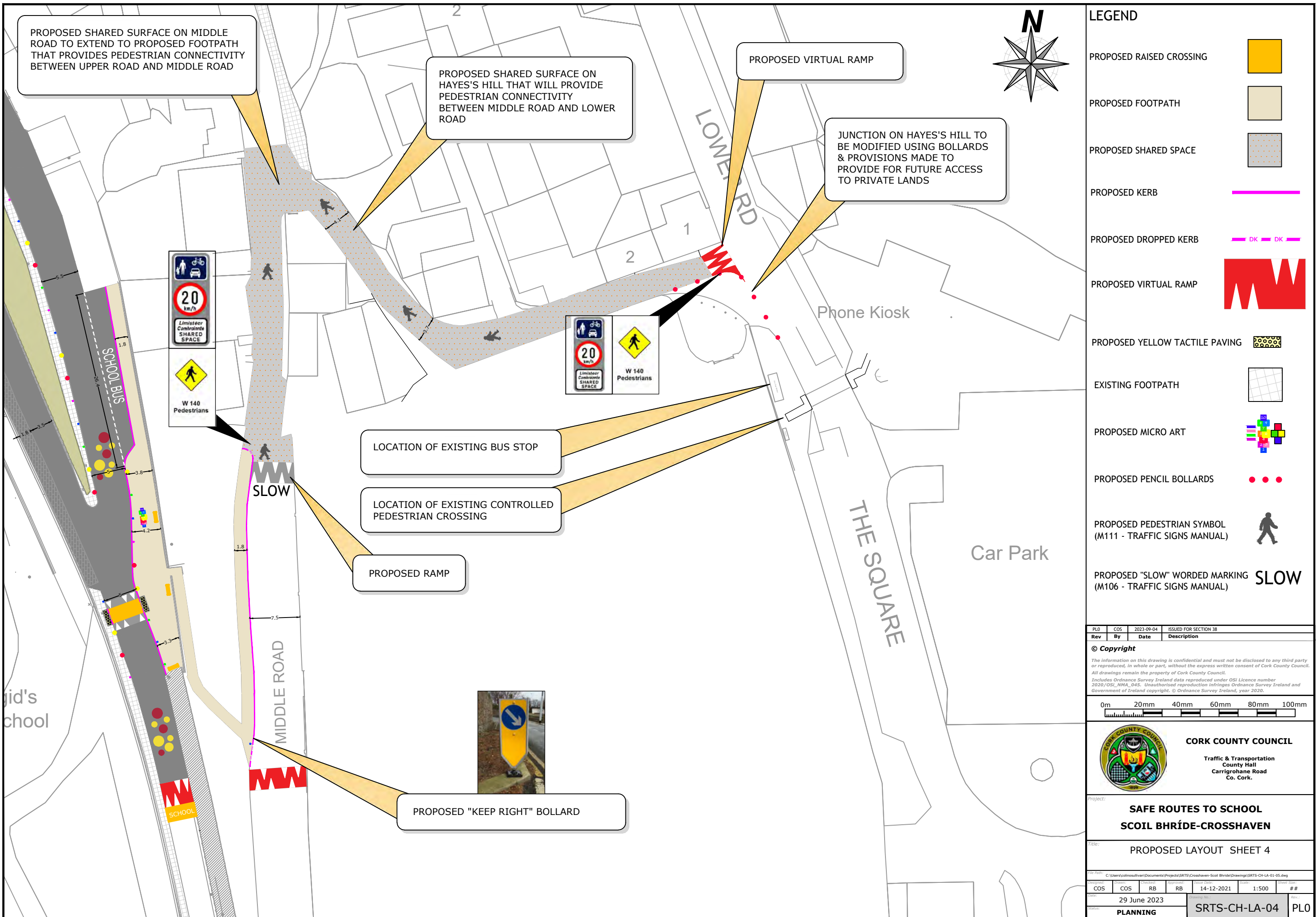



CORK COUNTY COUNCIL
 Traffic & Transportation
 County Hall
 Carrigrohane Road
 Co. Cork.

Project: **SAFE ROUTES TO SCHOOL
 SCOIL BHRÍDE-CROSSHAVEN**

Title: **PROPOSED LAYOUT SHEET 3**

Drawn: COS	Checked: COS	Reviewed: RB	Date: 14-12-2021	Scale: 1:500	Sheet: ##
Date: 29 June 2023			Project: PLANNING		Sheet: SRTS-CH-LA-03
					Sheet: PL0



PROPOSED SHARED SURFACE ON MIDDLE ROAD TO EXTEND TO PROPOSED FOOTPATH THAT PROVIDES PEDESTRIAN CONNECTIVITY BETWEEN UPPER ROAD AND MIDDLE ROAD

PROPOSED SHARED SURFACE ON HAYES'S HILL THAT WILL PROVIDE PEDESTRIAN CONNECTIVITY BETWEEN MIDDLE ROAD AND LOWER ROAD

PROPOSED VIRTUAL RAMP

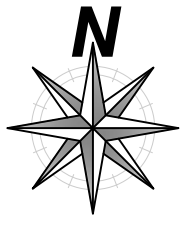
JUNCTION ON HAYES'S HILL TO BE MODIFIED USING BOLLARDS & PROVISIONS MADE TO PROVIDE FOR FUTURE ACCESS TO PRIVATE LANDS

LOCATION OF EXISTING BUS STOP

LOCATION OF EXISTING CONTROLLED PEDESTRIAN CROSSING

PROPOSED RAMP

PROPOSED "KEEP RIGHT" BOLLARD

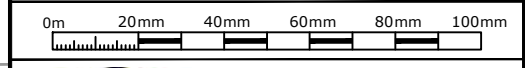


LEGEND

- PROPOSED RAISED CROSSING
- PROPOSED FOOTPATH
- PROPOSED SHARED SPACE
- PROPOSED KERB
- PROPOSED DROPPED KERB
- PROPOSED VIRTUAL RAMP
- PROPOSED YELLOW TACTILE PAVING
- EXISTING FOOTPATH
- PROPOSED MICRO ART
- PROPOSED PENCIL BOLLARDS
- PROPOSED PEDESTRIAN SYMBOL (M111 - TRAFFIC SIGNS MANUAL)
- PROPOSED "SLOW" WORDED MARKING (M106 - TRAFFIC SIGNS MANUAL) **SLOW**

Rev	By	Date	Description

© Copyright
 The information on this drawing is confidential and must not be disclosed to any third party or reproduced, in whole or part, without the express written consent of Cork County Council. All drawings remain the property of Cork County Council. Includes Ordnance Survey Ireland data reproduced under OSI Licence number 2020/OSL_NMA_045. Unauthorised reproduction infringes Ordnance Survey Ireland and Government of Ireland copyright. © Ordnance Survey Ireland, year 2020.



CORK COUNTY COUNCIL
 Traffic & Transportation
 County Hall
 Carrigrohane Road
 Co. Cork.

Project: **SAFE ROUTES TO SCHOOL
 SCOIL BHRÍDE-CROSSHAVEN**

Title: **PROPOSED LAYOUT SHEET 4**

COS	COS	RB	RB	14-12-2021	1:500
29 June 2023			SRTS-CH-LA-04		PL0
PLANNING					