


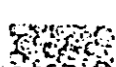





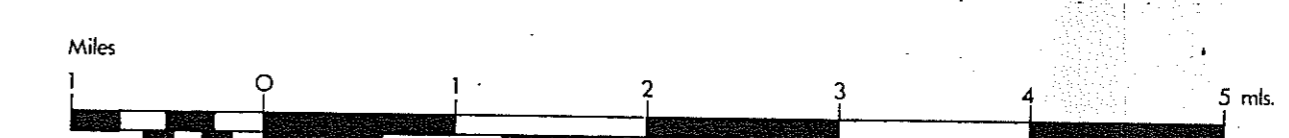
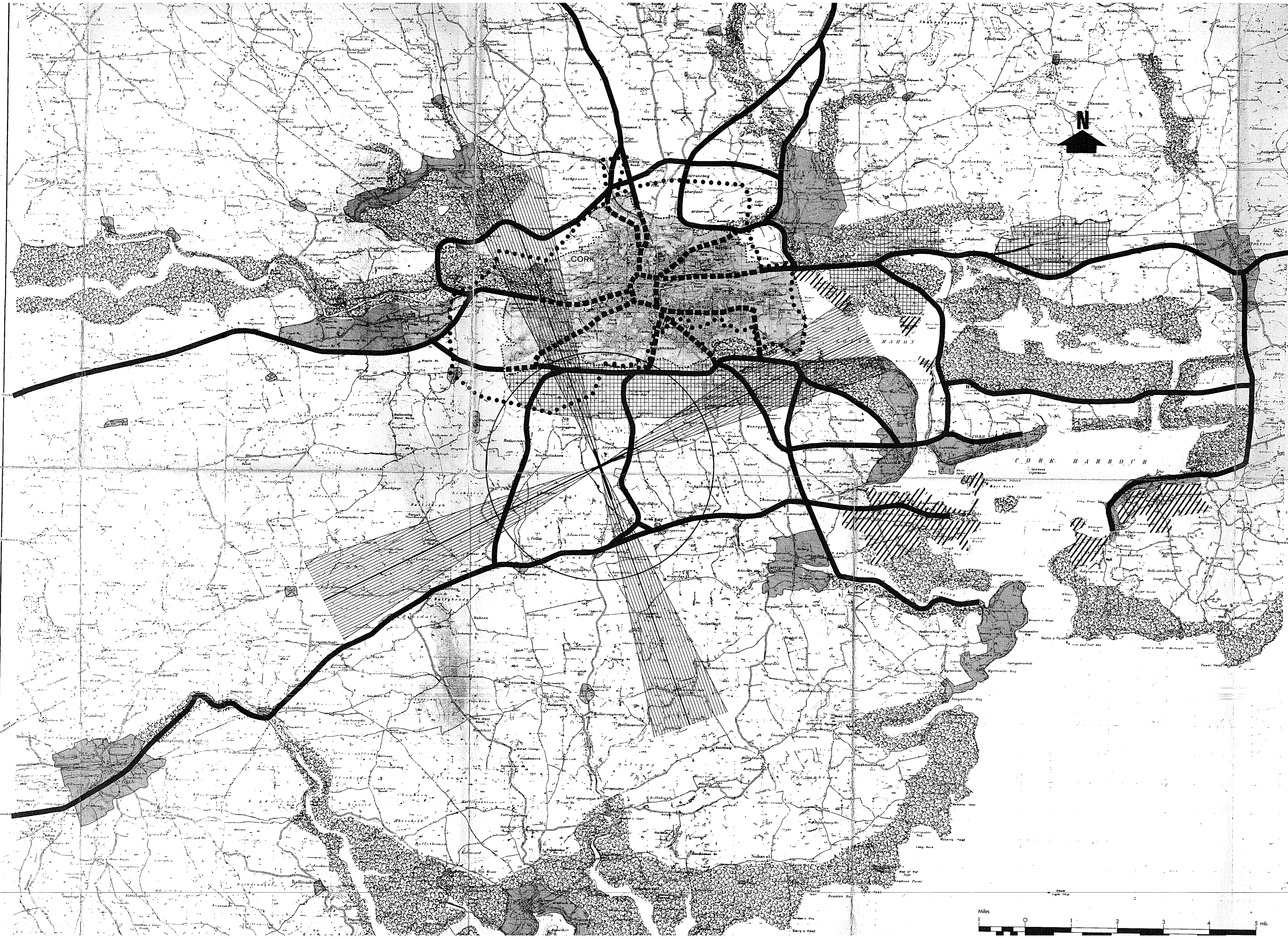


CORK CITY ENVIRONS AND HARBOUR DEVELOPMENT AREA

OUTLINE PLANNING POLICY MAP

-  Development areas
-  Port dependent industrial sites
-  Areas under study
-  Amenity and recreational areas
-  Airport & area of special development control
-  Airport flight paths
-  Tentative outer urban primary road network
-  Proposed County Borough primary road network
-  Proposed city main drainage total catchment area boundary

Reg. No.
PLANNING DEPARTMENT
- 6 SEP 1974
CORK COUNTY COUNCIL
County Hall, Cork



CORK COUNTY DEVELOPMENT PLAN


CORK COUNTY DEVELOPMENT PLAN

1972 DRAFT REVIEW

Objectives Map No.1 AMENITY, RECREATION & TOURISM

- | | |
|--|--|
| A1-A99 Scenic routes | X Forests with basic recreational facilities |
| ////// B1-B35 Areas of high scenic amenity | ↓ Forests to which public have access |
| C1-C10 Areas of high recreational amenity | P+ L1-L52 Amenity car parks and related facilities |
| D1-D70 Areas of high scientific amenity | L23 Marina |
| ○ E1-E45 National Monuments and items subject to preservation orders by the Office of Public Works | L32 Slipway |
| ○ F1-F25 Items of historic architectural and archaeological importance | Y L34, L35 Lay-byes |
| ○ G1-G61 Items of historic and artistic importance | L31-L34 Amenity walkways |
| ○ H1-H8 Grouse areas | L26, L27 Picnic and viewing areas |
| ▽ J1-J3 Moorland with deer potential | L28 Playground |
| □ K1-K20 Wildfowling areas | L29 Viewing shelter and facilities |
| State forests | L35 Lake development |
| Forest park | L30 Land acquisition and amenity development |
| Forests with public recreational facilities | |





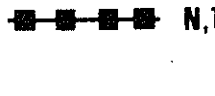



July 1972 P1



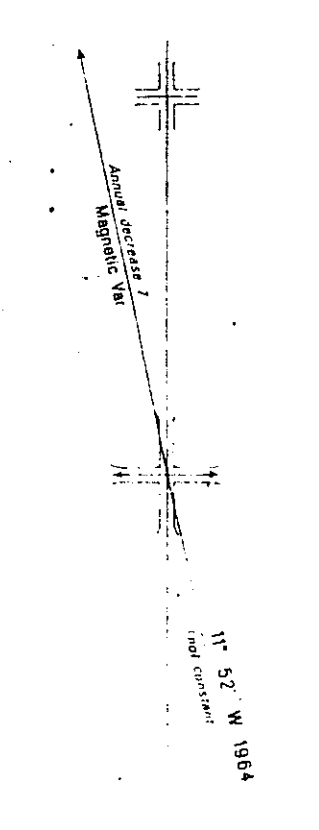
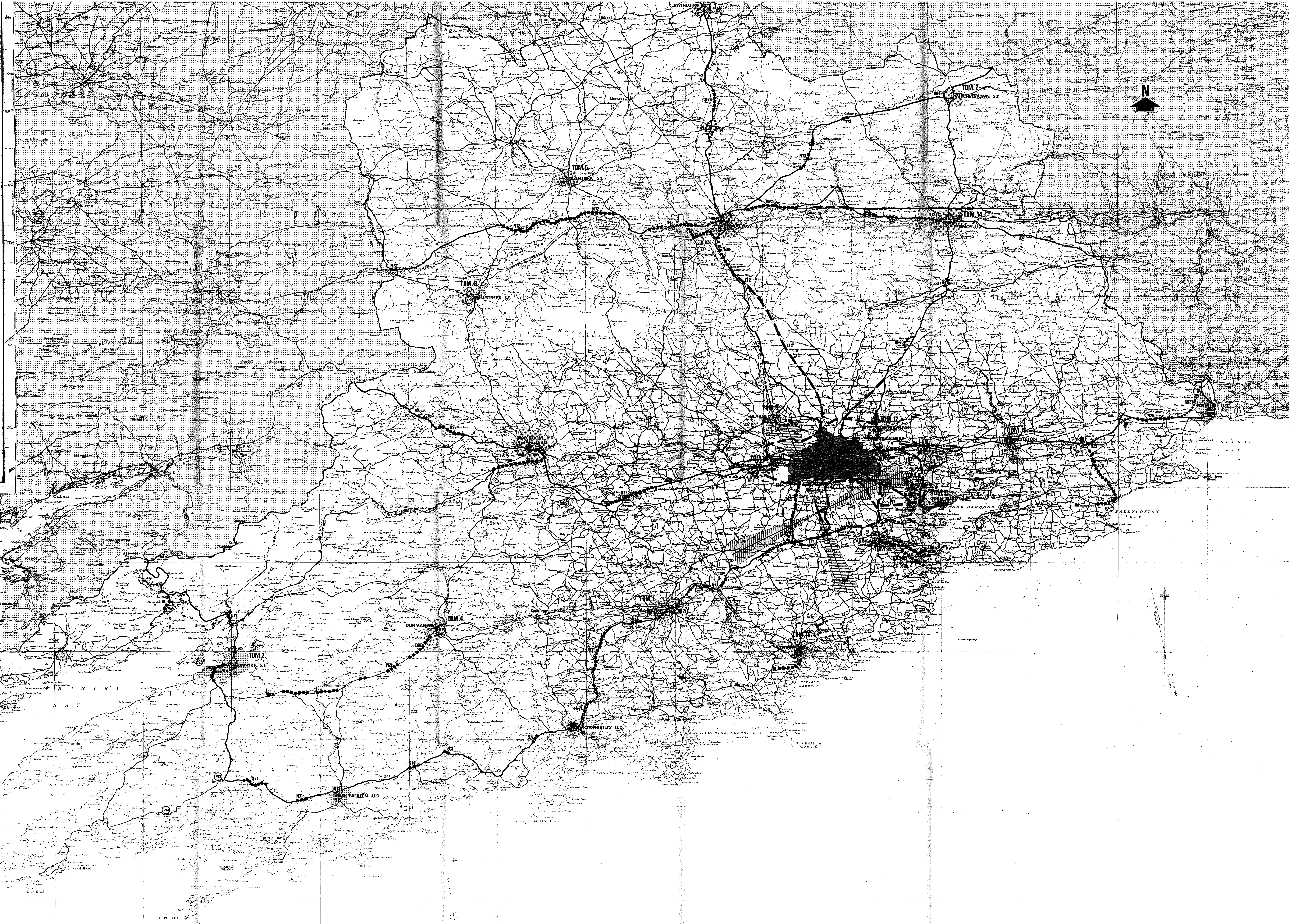
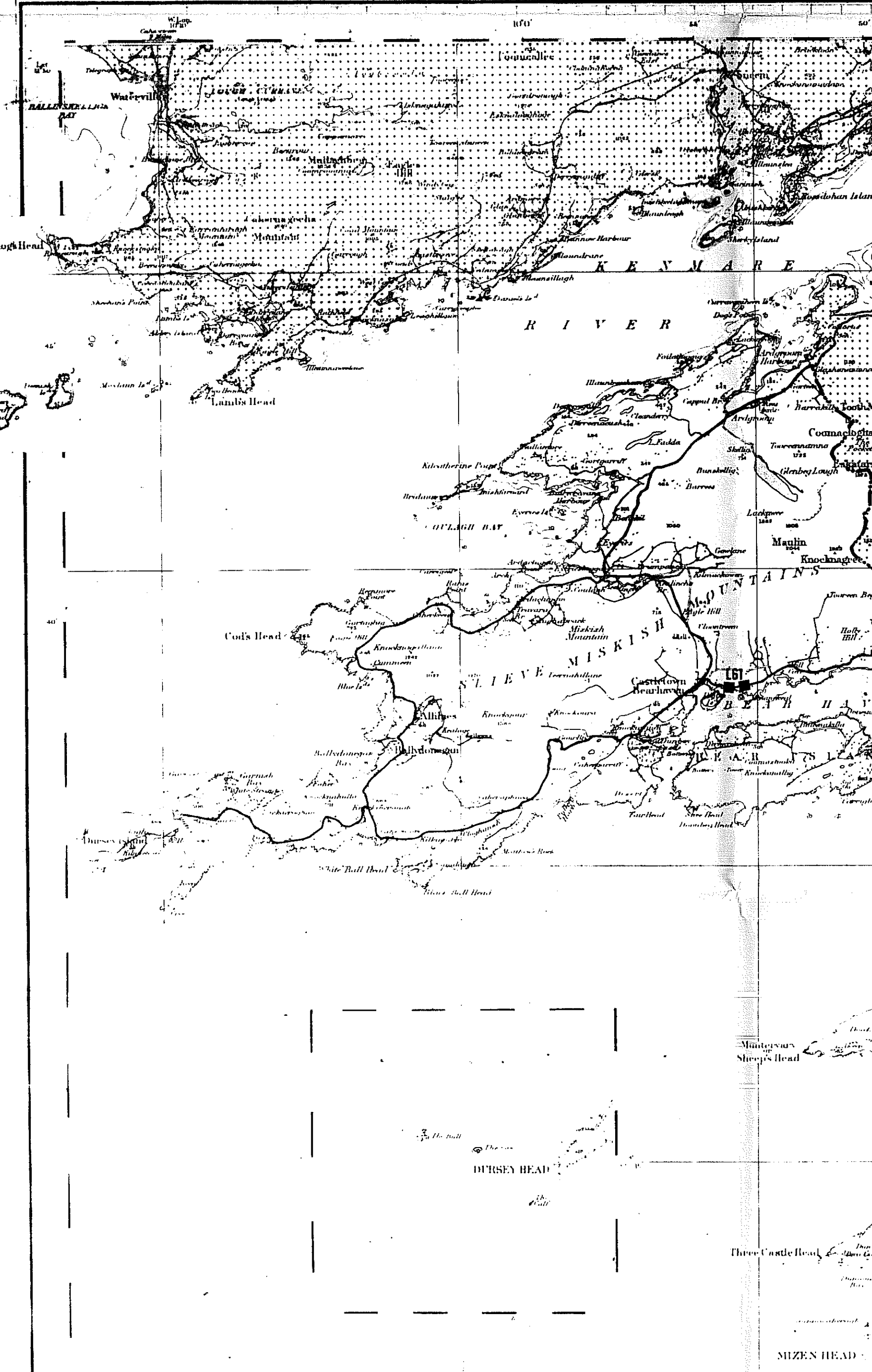
CURK COUNTY DEVELOPMENT PLAN

1972 DRAFT REVIEW

Objectives Map No.2 COMMUNICATIONS

-  Scheduled (S1) & Other Towns & Environs of Urban Districts for which development plans are included in the County Plan
TDM 1-16
-  Urban Districts (UD) which are separate planning authorities & for which separate development plans are prepared
-  Airport & area of special development control
-  Airport flight paths
-  Road improvements (See section 3.6 & table P)
-  Medium or long term Town & Village relief routes
-  L1, L12, L13 Long term new roads
-  P1-14 Car Parks







July 1972



CORK COUNTY DEVELOPMENT PLAN

1972 DRAFT REVIEW

Objectives Map No.3 SERVICES & COMMUNITY FACILITIES

-  Regional water supply scheme
-  Town or Village water supply scheme
-  Sewerage scheme
-  Burial ground
-  Public convenience
-  Public library

July 1972

