

Please Scroll Down To view Legend And Links

Issue 1  
February 2003








**ZONING MAP 4 : Blarney**  
Map: 4

# Legend for Zoning Maps : Main Settlements











## LAND USE CATEGORIES




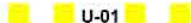




### Established Areas

-  Primarily Residential
-  Primarily Town Centre / Neighbourhood Centre
-  Primarily Commercial
-  Primarily Industry / Enterprise
-  Primarily Educational / Institutional / Civic
-  Primarily Utilities / Infrastructure
-  Primarily Open Space / Sports / Recreation / Amenity

### New Areas

-  Residential
-  Town Centre / Neighbourhood Centre
-  Commercial
-  Industry / Enterprise
-  Educational / Institutional / Civic
-  Utilities / Infrastructure
-  Open Space / Sports / Recreation / Amenity
-  Special Zoning ( see specific objectives )

## OTHER SYMBOLS

-  Development Boundary
-  Specific Objective ( refer to text)
-  Amenity Walk ( see specific objectives )
-  Main Road / National Road  
(Proposed road lines are indicative only)
-  Access Road / Distributor Route  
(Proposed road lines are indicative only)
-  Access Point
-  Special Local Area Plan (approx. area)
-  Current Seveso Site