

Please Scroll Down To view
Legend And Links

Issue 1
February 2003








ZONING MAP 6 : Carrigtwohill
Map: 6

Legend for Zoning Maps : Main Settlements











LAND USE CATEGORIES




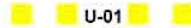




Established Areas

-  Primarily Residential
-  Primarily Town Centre / Neighbourhood Centre
-  Primarily Commercial
-  Primarily Industry / Enterprise
-  Primarily Educational / Institutional / Civic
-  Primarily Utilities / Infrastructure
-  Primarily Open Space / Sports / Recreation / Amenity

New Areas

-  Residential
-  Town Centre / Neighbourhood Centre
-  Commercial
-  Industry / Enterprise
-  Educational / Institutional / Civic
-  Utilities / Infrastructure
-  Open Space / Sports / Recreation / Amenity
-  Special Zoning (see specific objectives)

OTHER SYMBOLS

-  Development Boundary
-  Specific Objective (refer to text)
-  Amenity Walk (see specific objectives)
-  Main Road / National Road
(Proposed road lines are indicative only)
-  Access Road / Distributor Route
(Proposed road lines are indicative only)
-  Access Point
-  Special Local Area Plan (approx. area)
-  Current Seveso Site