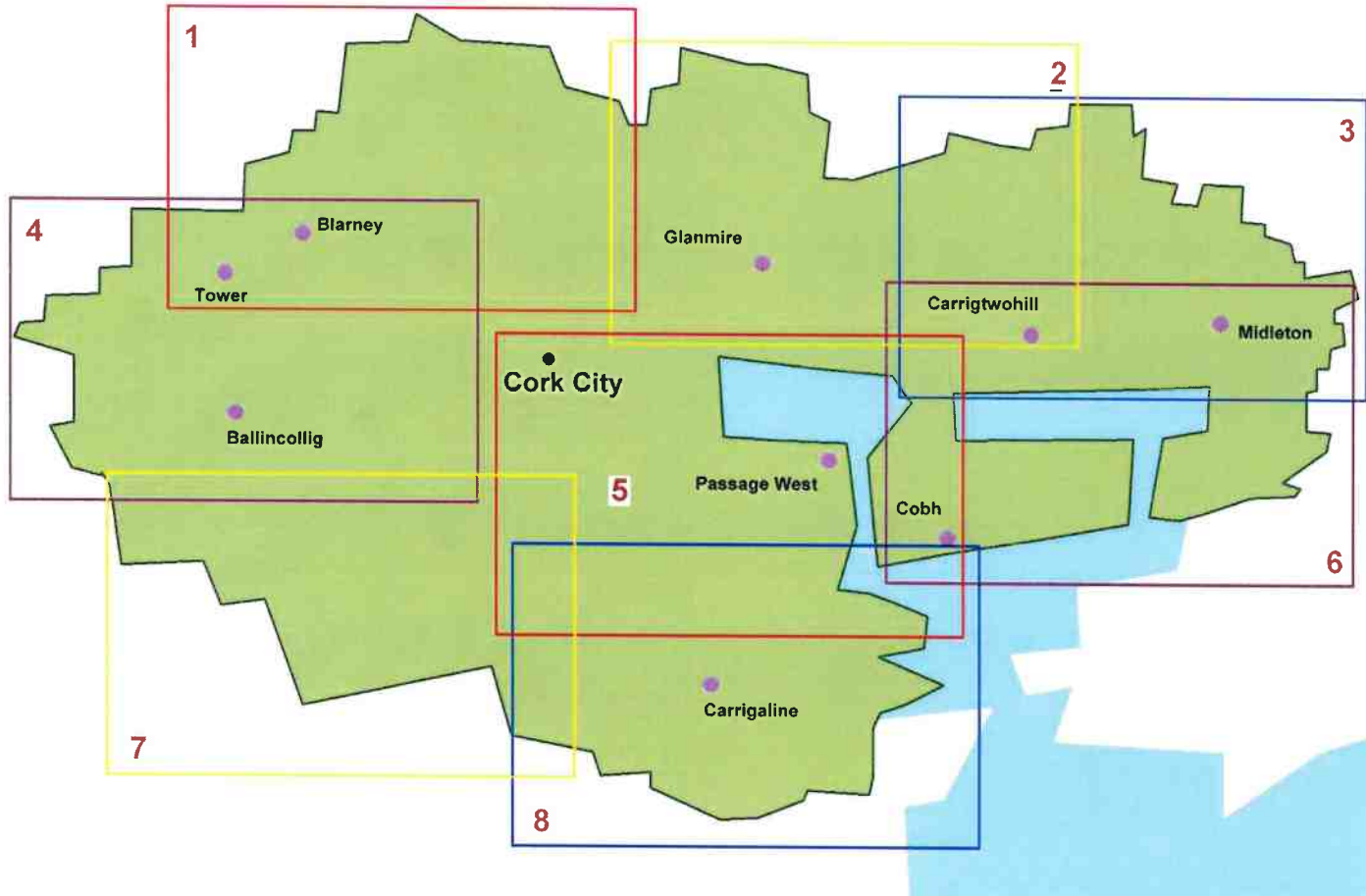


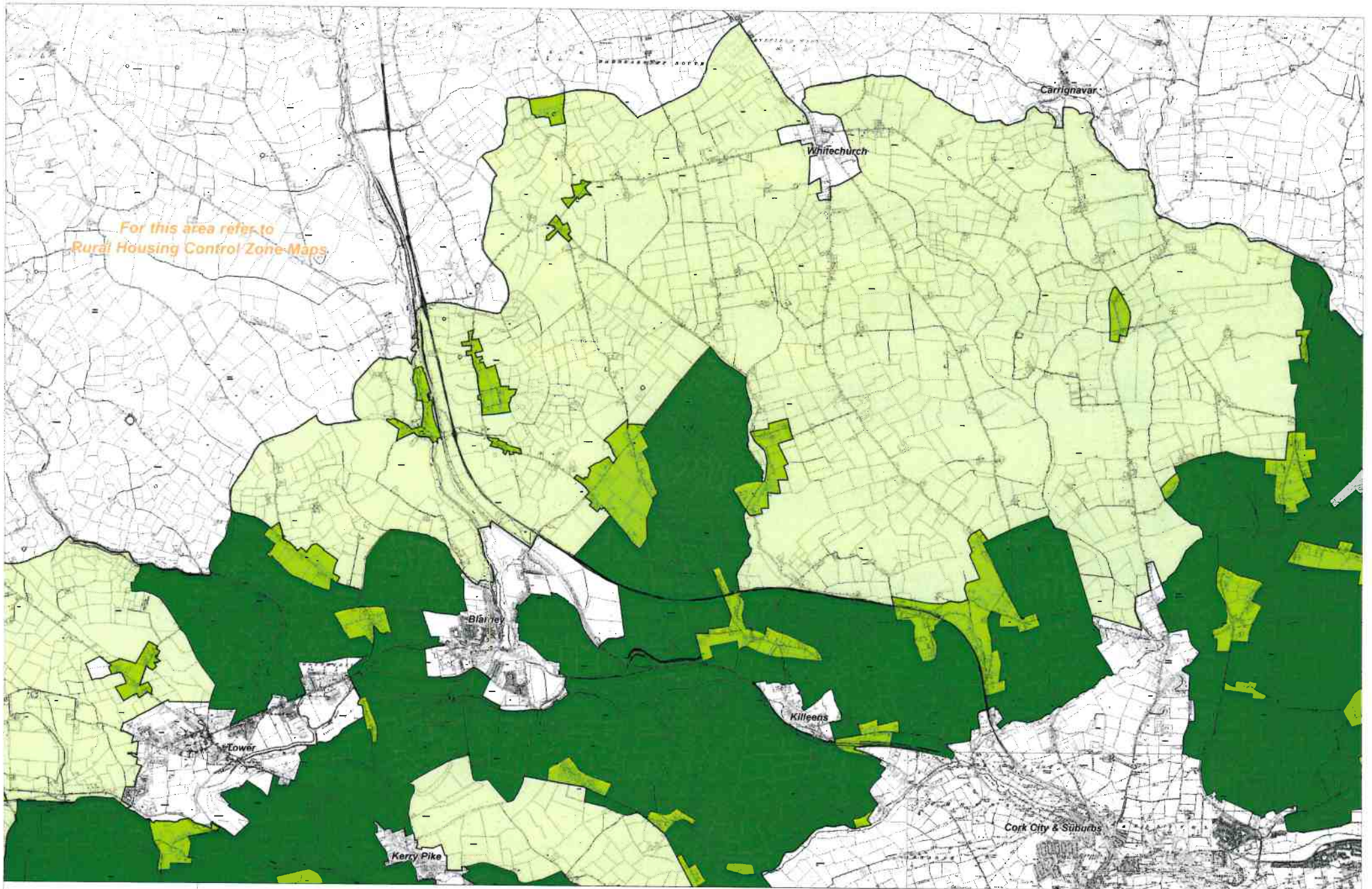


# Metropolitan Cork Green Belt Maps



Guide to Metropolitan Cork Green Belt Maps

Metropolitan Cork Green Belt Maps



 A1  
Agriculture

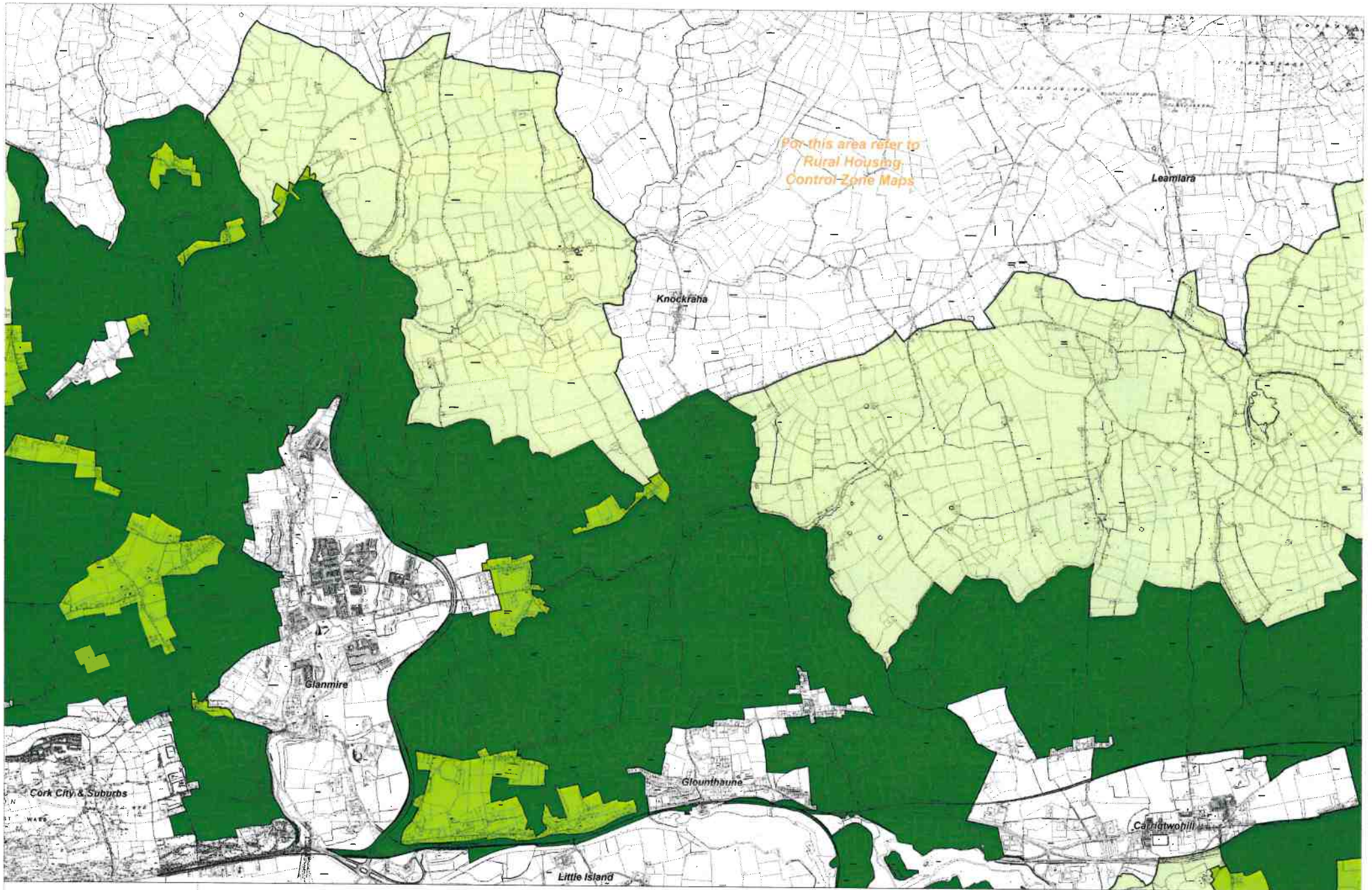
 A2  
Agriculture

 A3  
Agriculture

Issue 1  
February 2003

**METROPOLITAN CORK GREENBELT**

Map: 1



 A1  
Agriculture

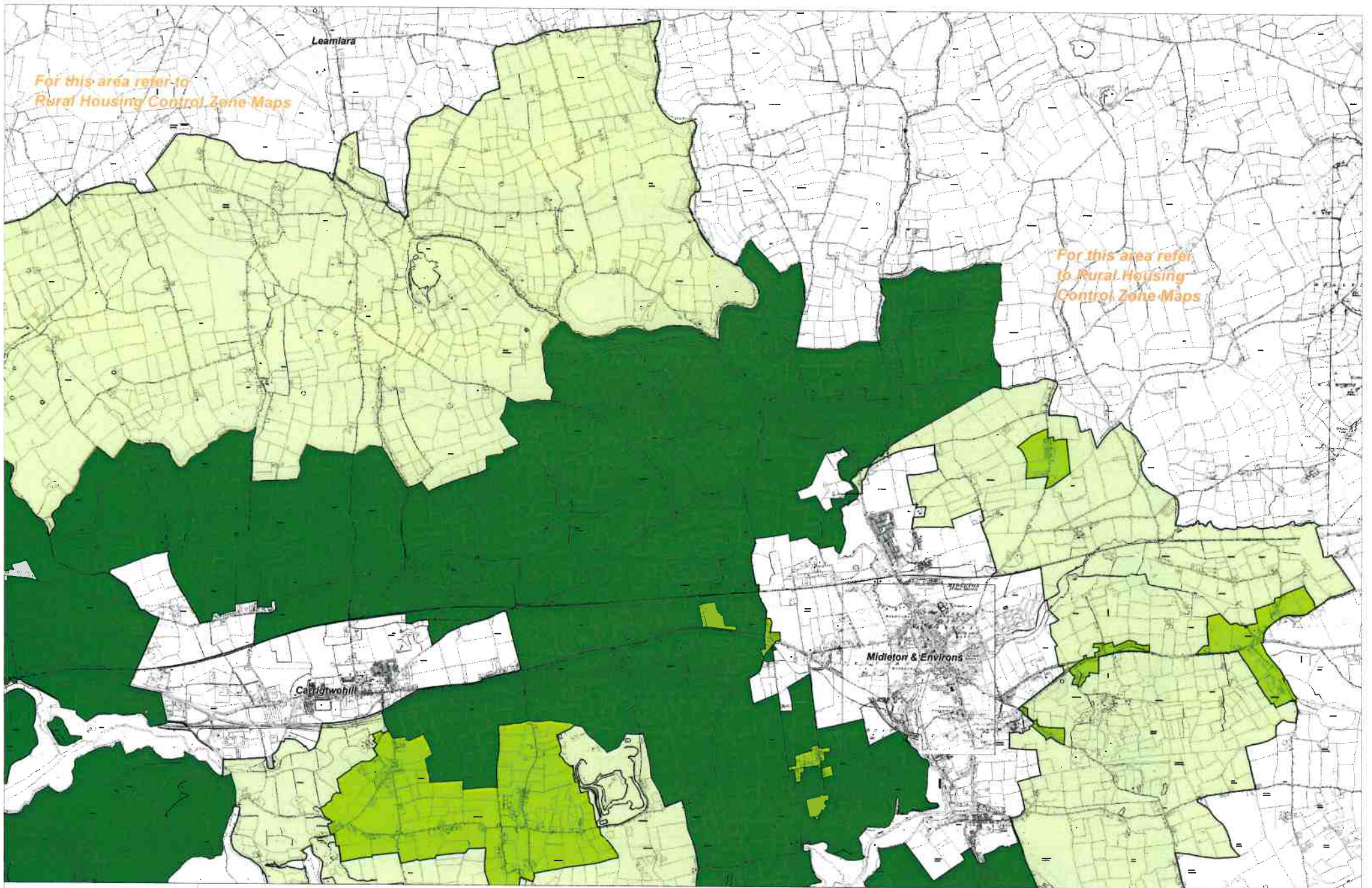
 A2  
Agriculture

 A3  
Agriculture

Issue 1  
February 2003

**METROPOLITAN CORK GREENBELT**

Map: 2



 A1  
Agriculture

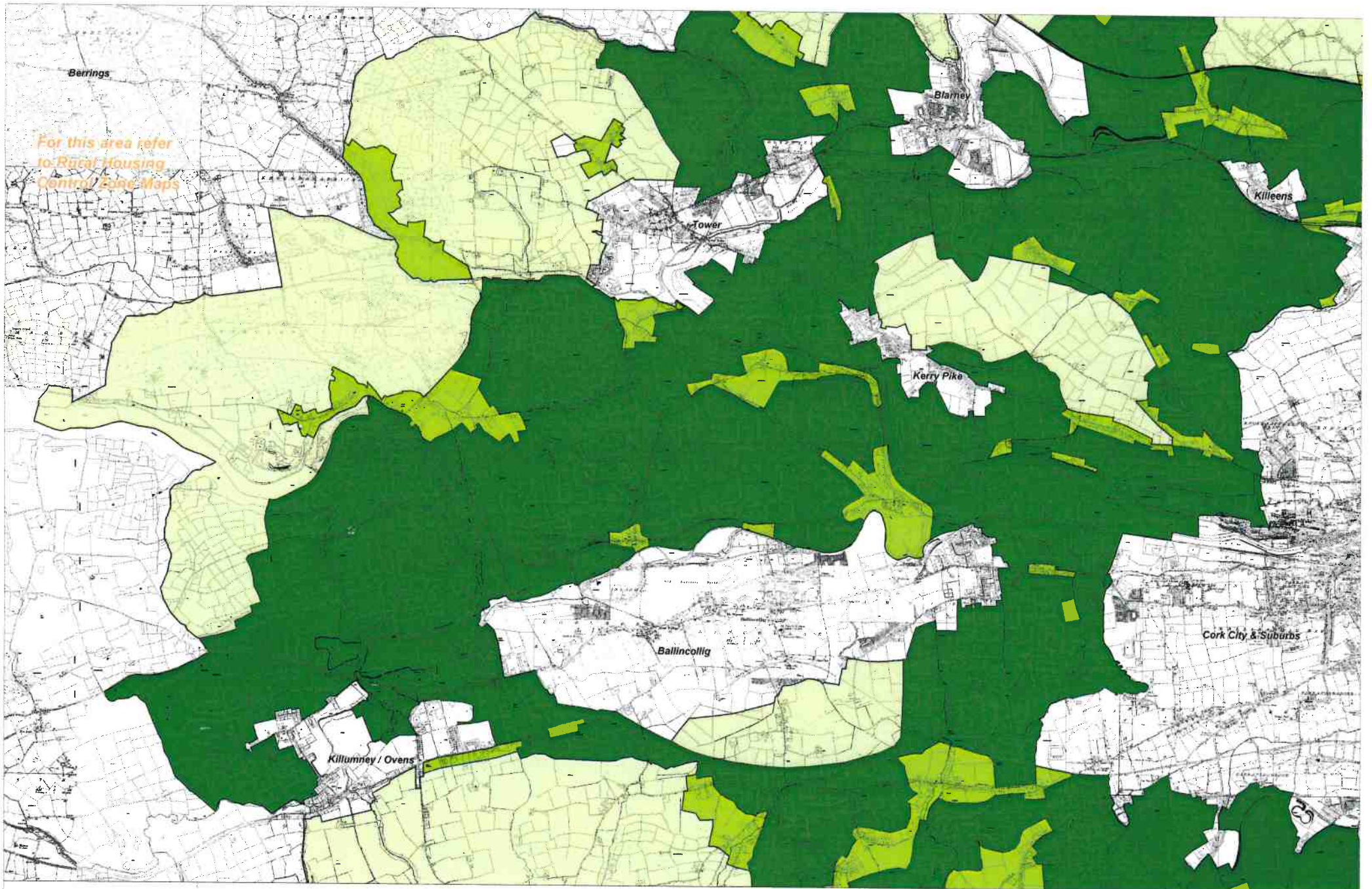
 A2  
Agriculture

 A3  
Agriculture

Issue 1  
February 2003

**METROPOLITAN CORK GREENBELT**

Map: **3**



 A1  
Agriculture

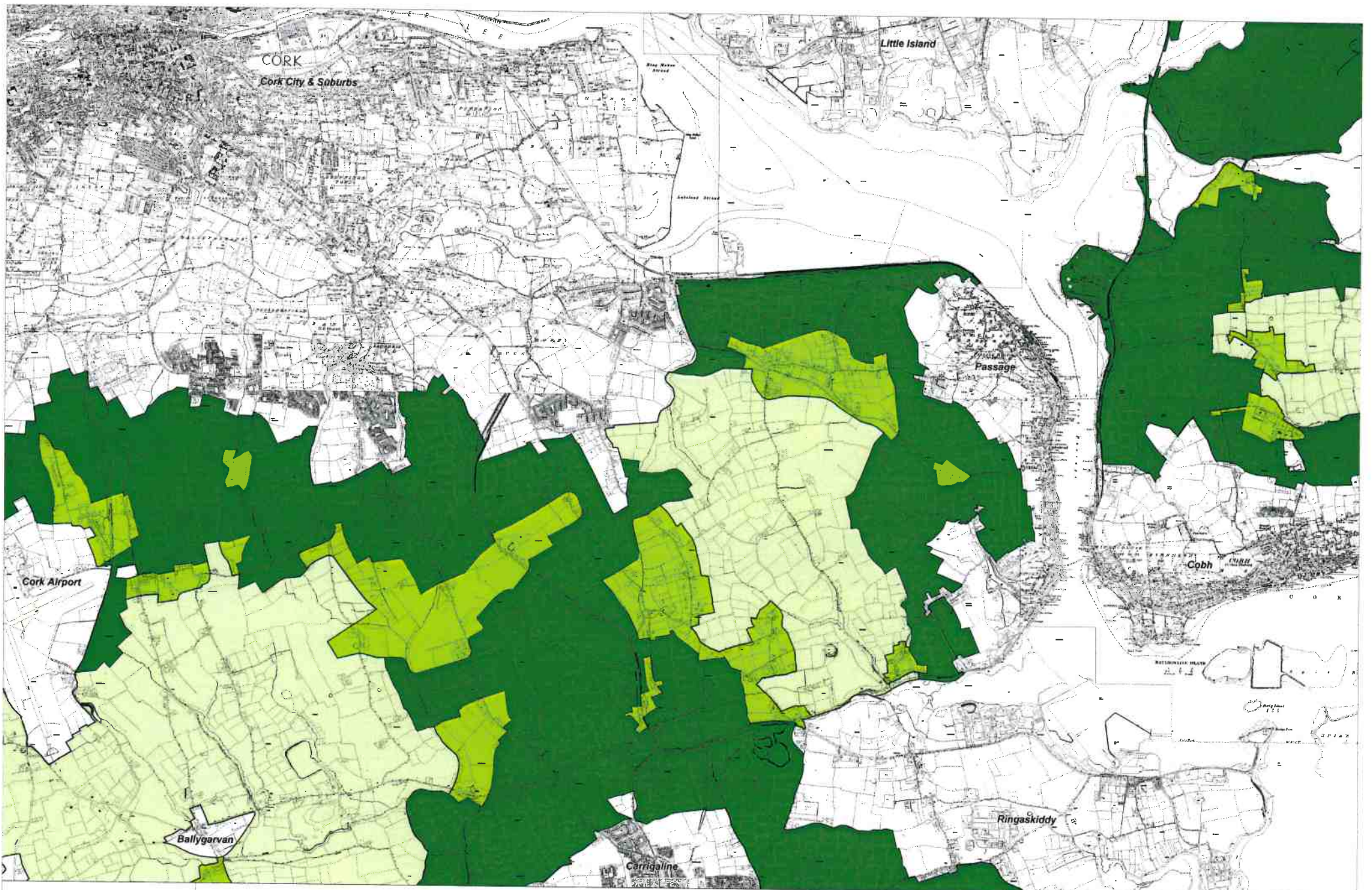
 A2  
Agriculture

 A3  
Agriculture

Issue 1  
February 2003

**METROPOLITAN CORK GREENBELT**

Map: 4



**A1**  
Agriculture

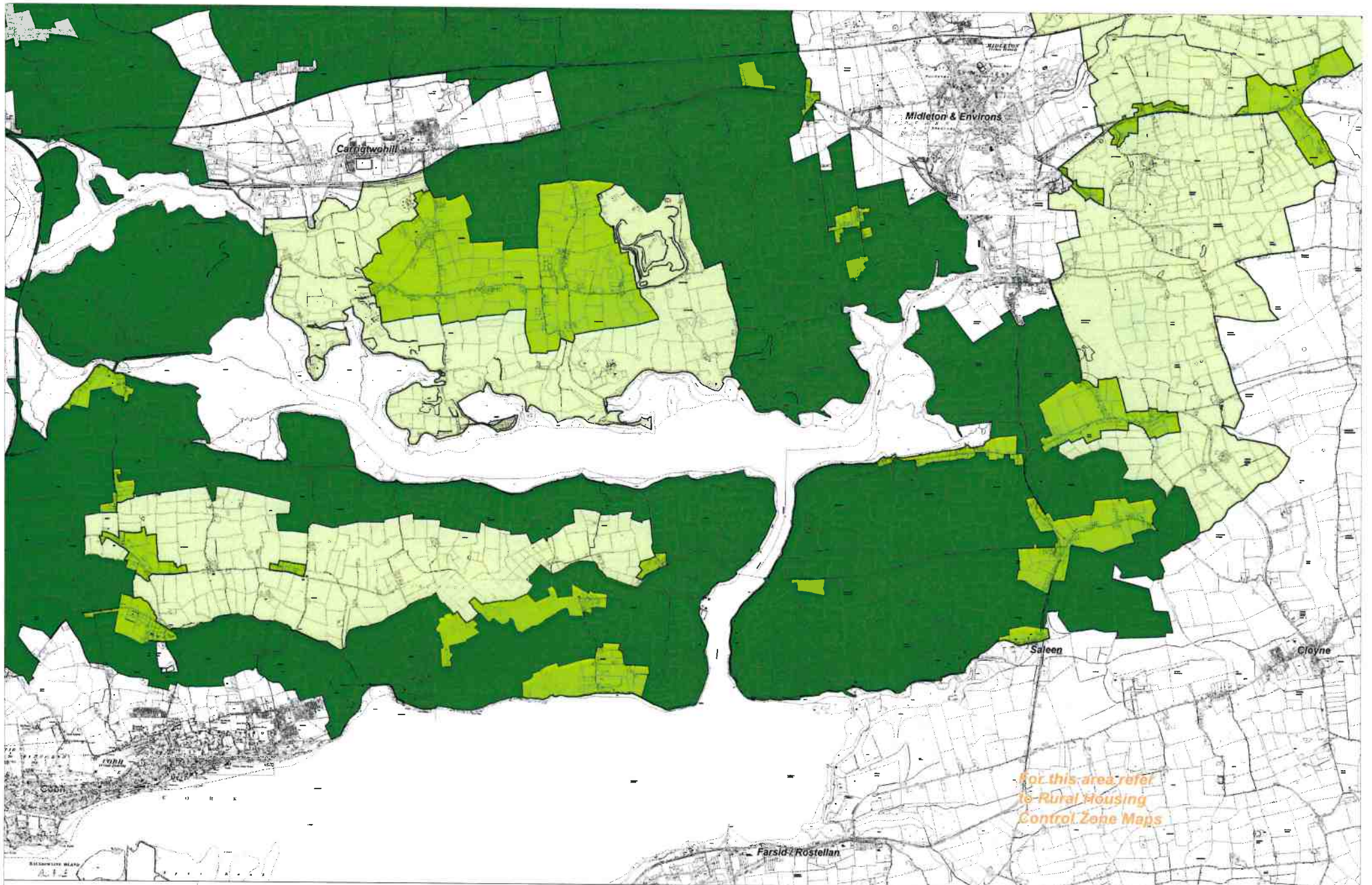
**A2**  
Agriculture

**A3**  
Agriculture

*Issue 1*  
*February 2003*

**METROPOLITAN CORK GREENBELT**

Map: **5**



 A1  
Agriculture

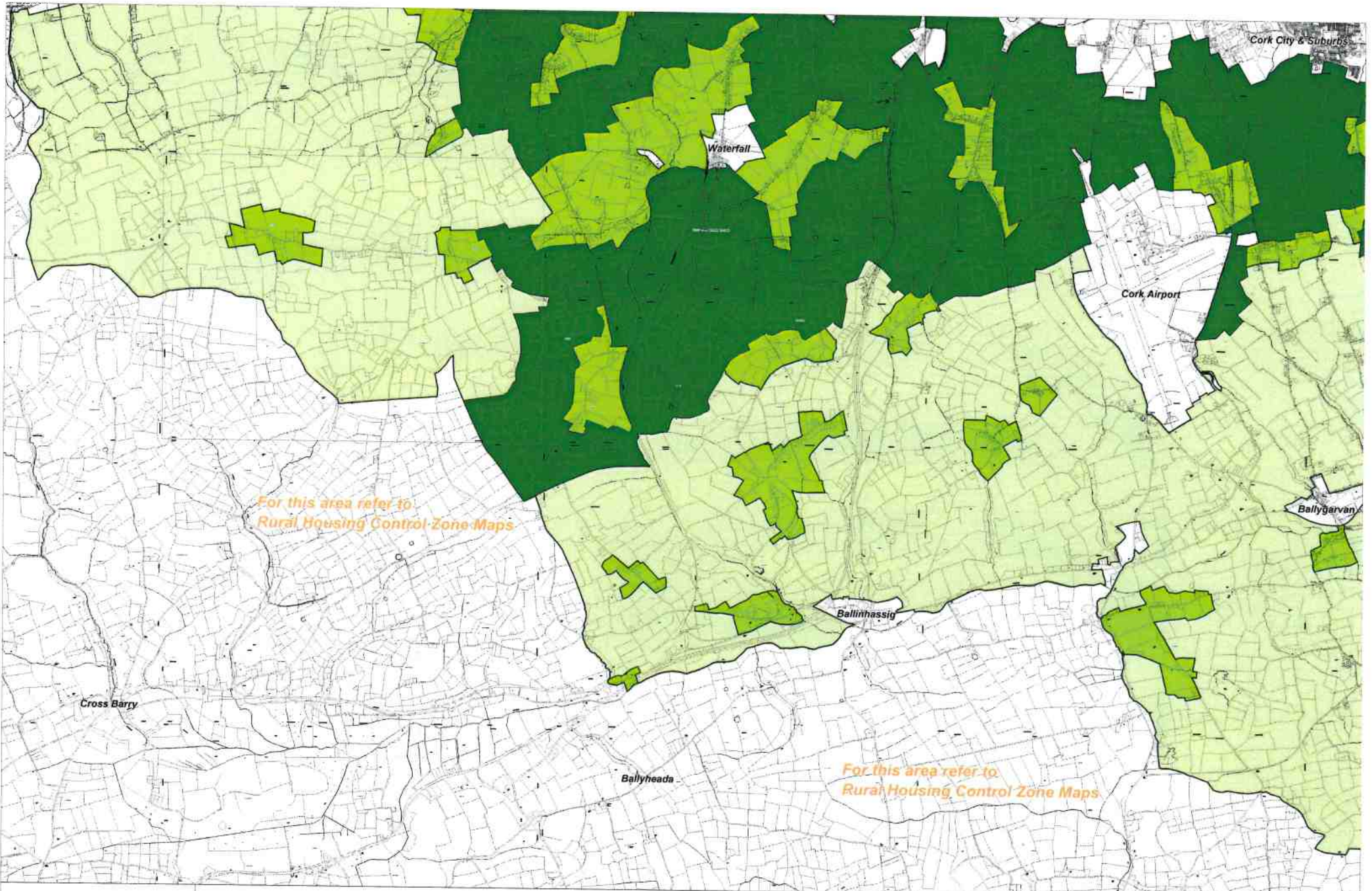
 A2  
Agriculture

 A3  
Agriculture

Issue 1  
February 2003

**METROPOLITAN CORK GREENBELT**

Map: 6



Cork City & Suburbs

Waterfall

Cork Airport

Ballygarvan

Ballinhassig

Ballyheada


Cross Barry

For this area refer to  
Rural Housing Control Zone Maps

For this area refer to  
Rural Housing Control Zone Maps

 A1  
Agriculture

 A2  
Agriculture

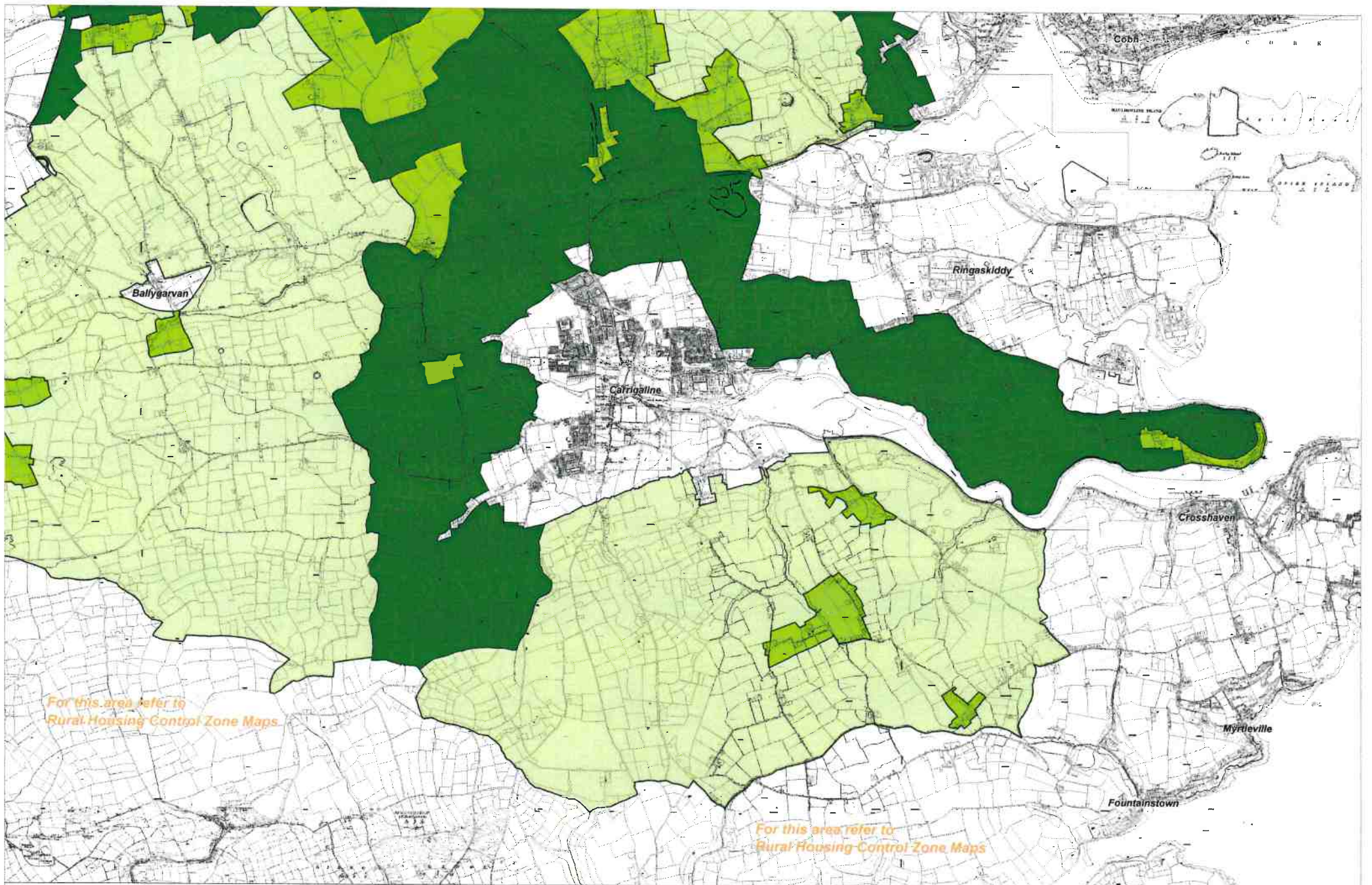
 A3  
Agriculture

Issue 1  
February 2003

**METROPOLITAN CORK GREENBELT**

Map: 7





 A1  
Agriculture

 A2  
Agriculture

 A3  
Agriculture

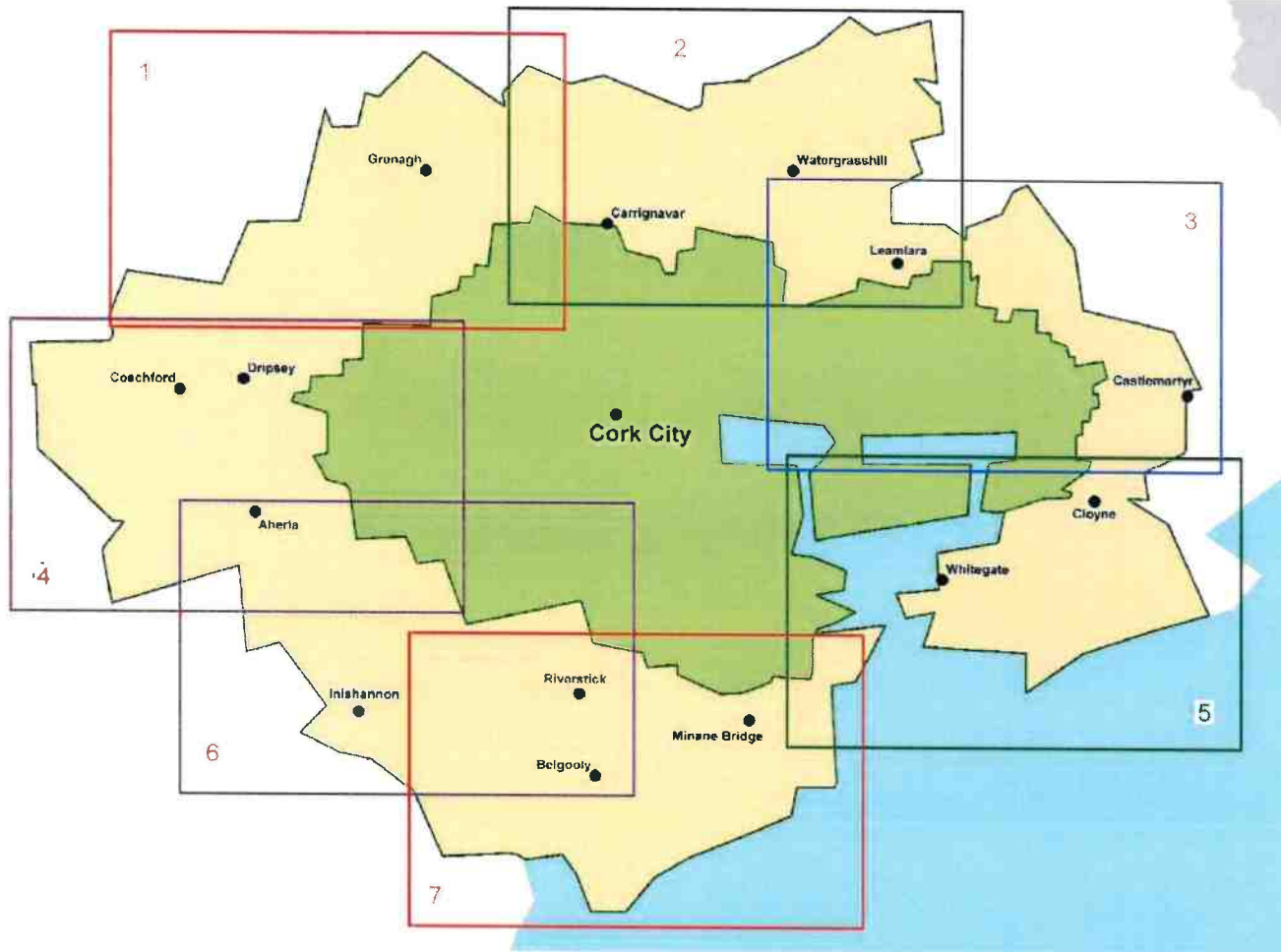
Issue 1  
February 2003

**METROPOLITAN CORK GREENBELT**

Map. 8

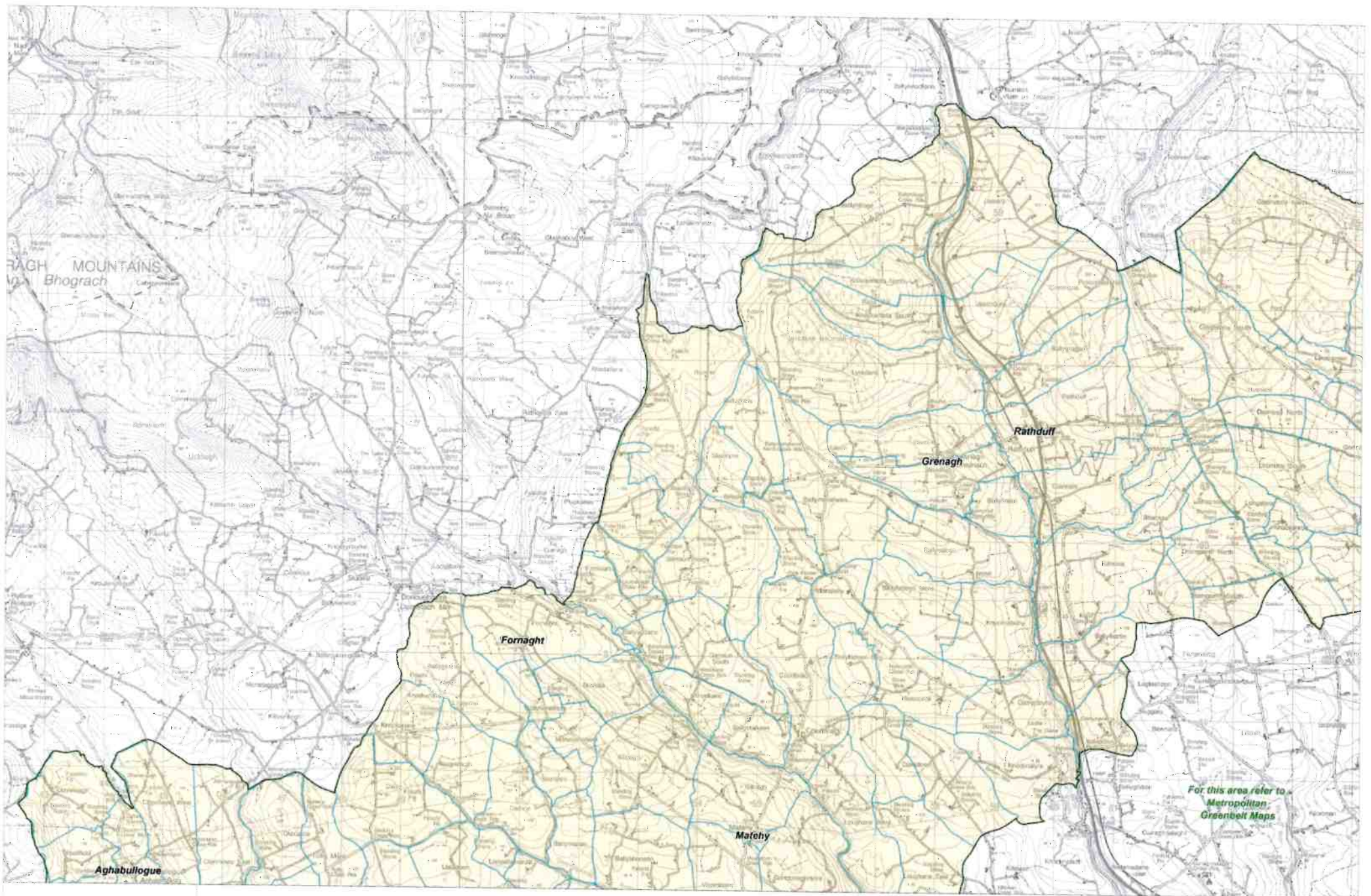


# Rural Housing Control Zone Maps



Guide to Rural Housing Control Zone Maps

Rural Housing Control Zone Maps



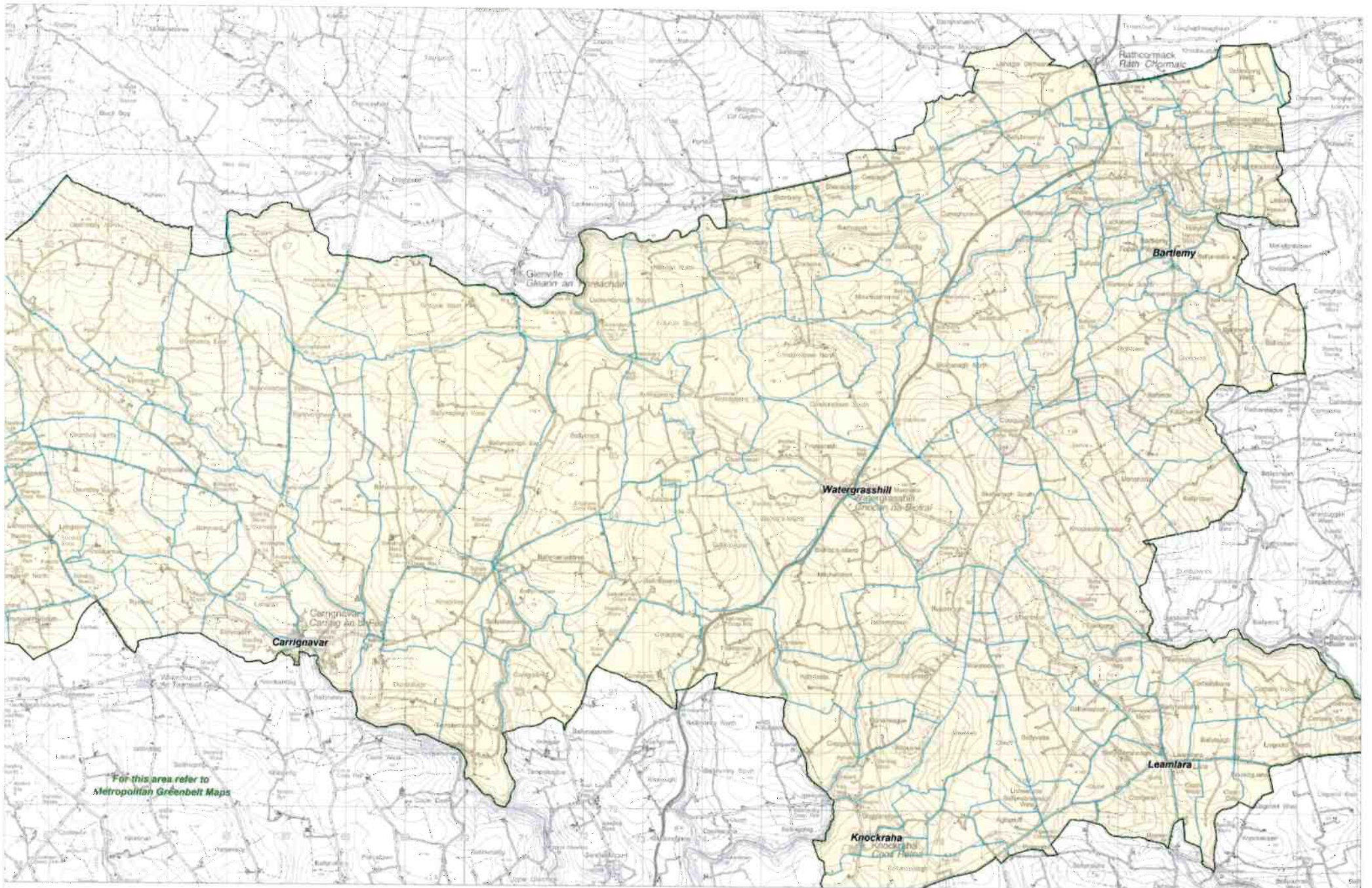
 Rural Housing Control Zone

 Townland Boundary

Issue 1  
February 2003

**RURAL HOUSING CONTROL ZONE**

Map 1



For this area refer to  
Metropolitan Greenbelt Maps

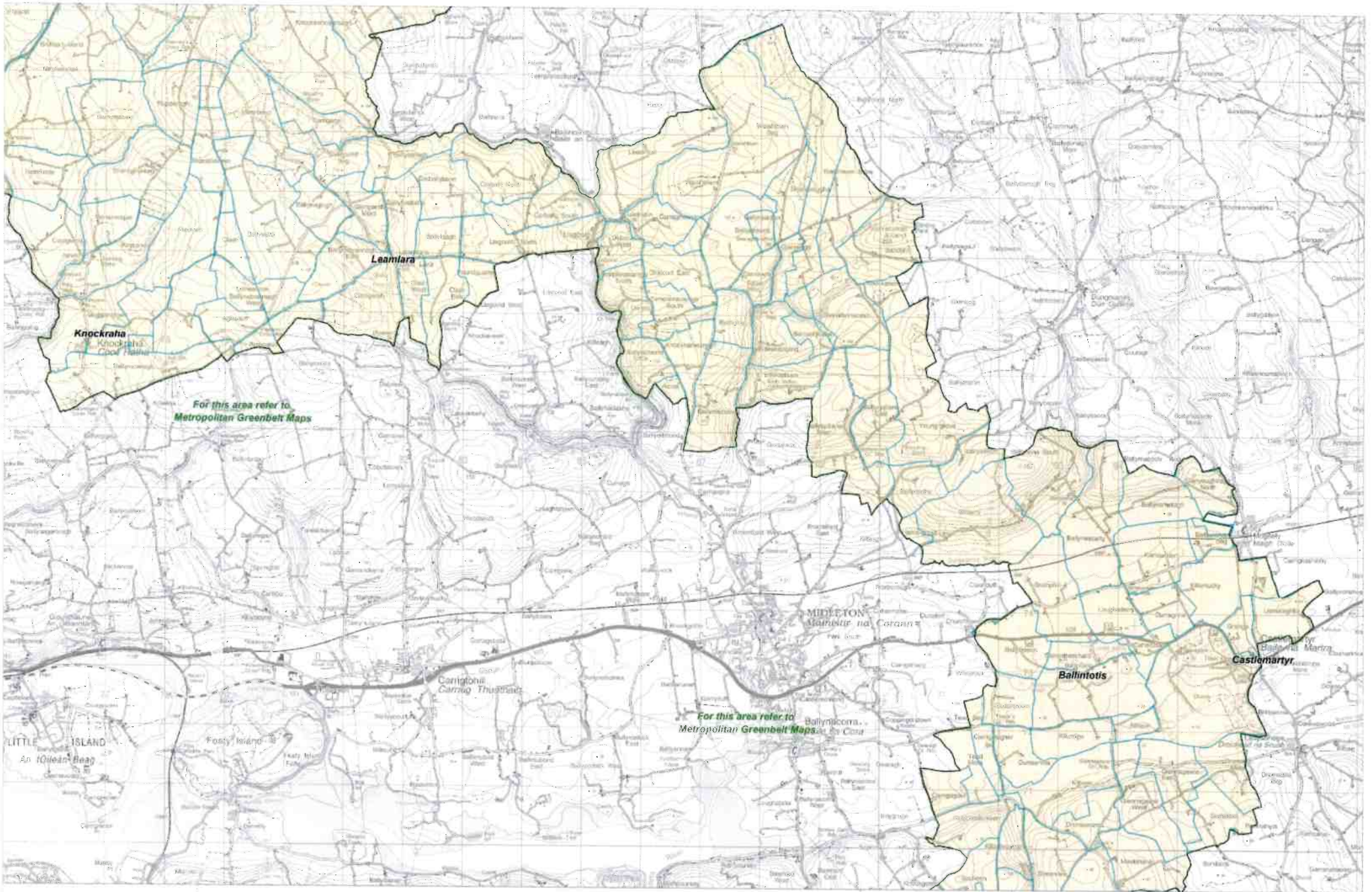
 Rural Housing  
Control Zone

 Townland  
Boundary

Issue 1  
February 2003

**RURAL HOUSING CONTROL ZONE**

Map 2



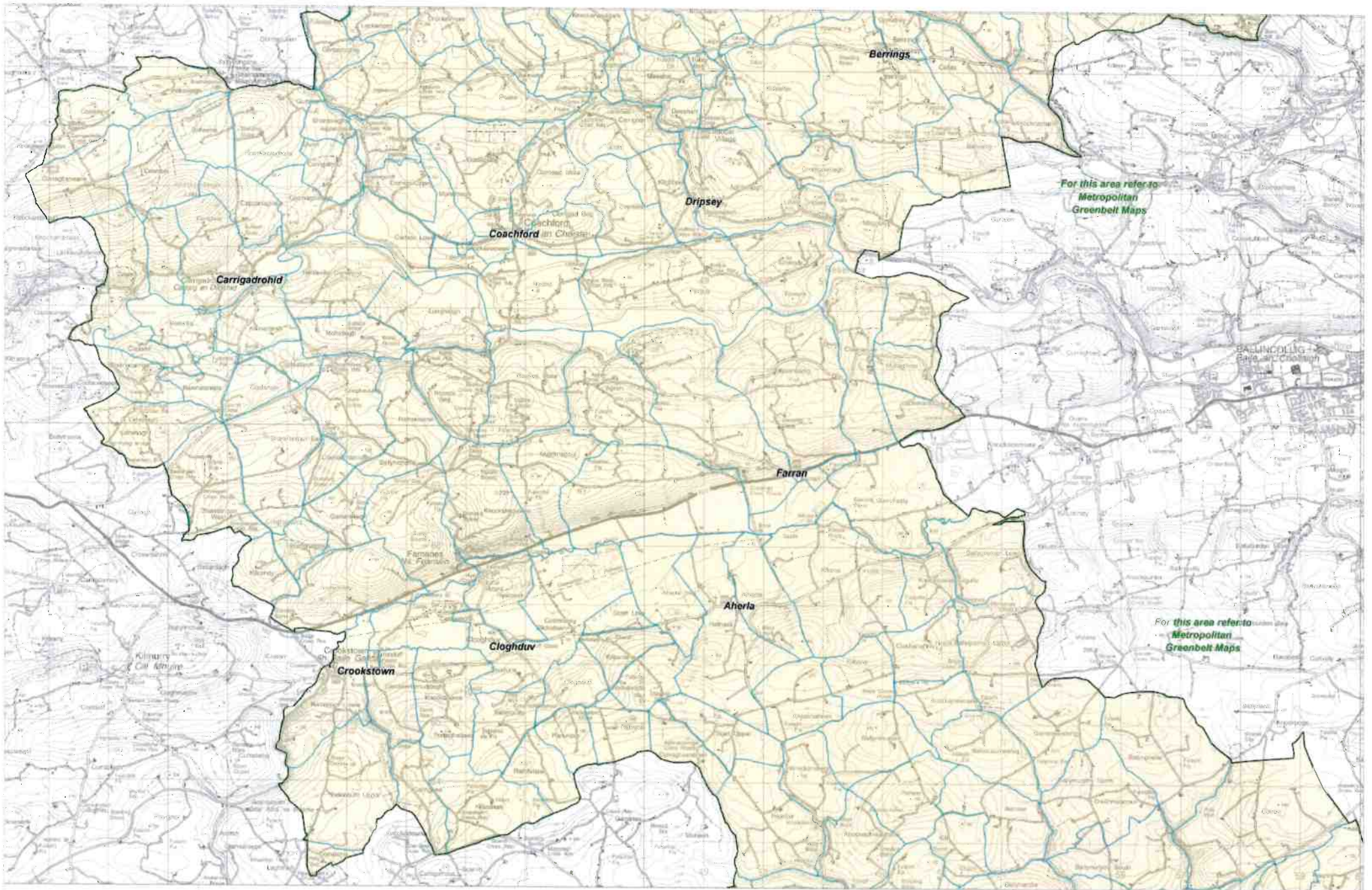
 Rural Housing Control Zone

 Townland Boundary

Issue 1  
February 2003

**RURAL HOUSING CONTROL ZONE**

Map 3



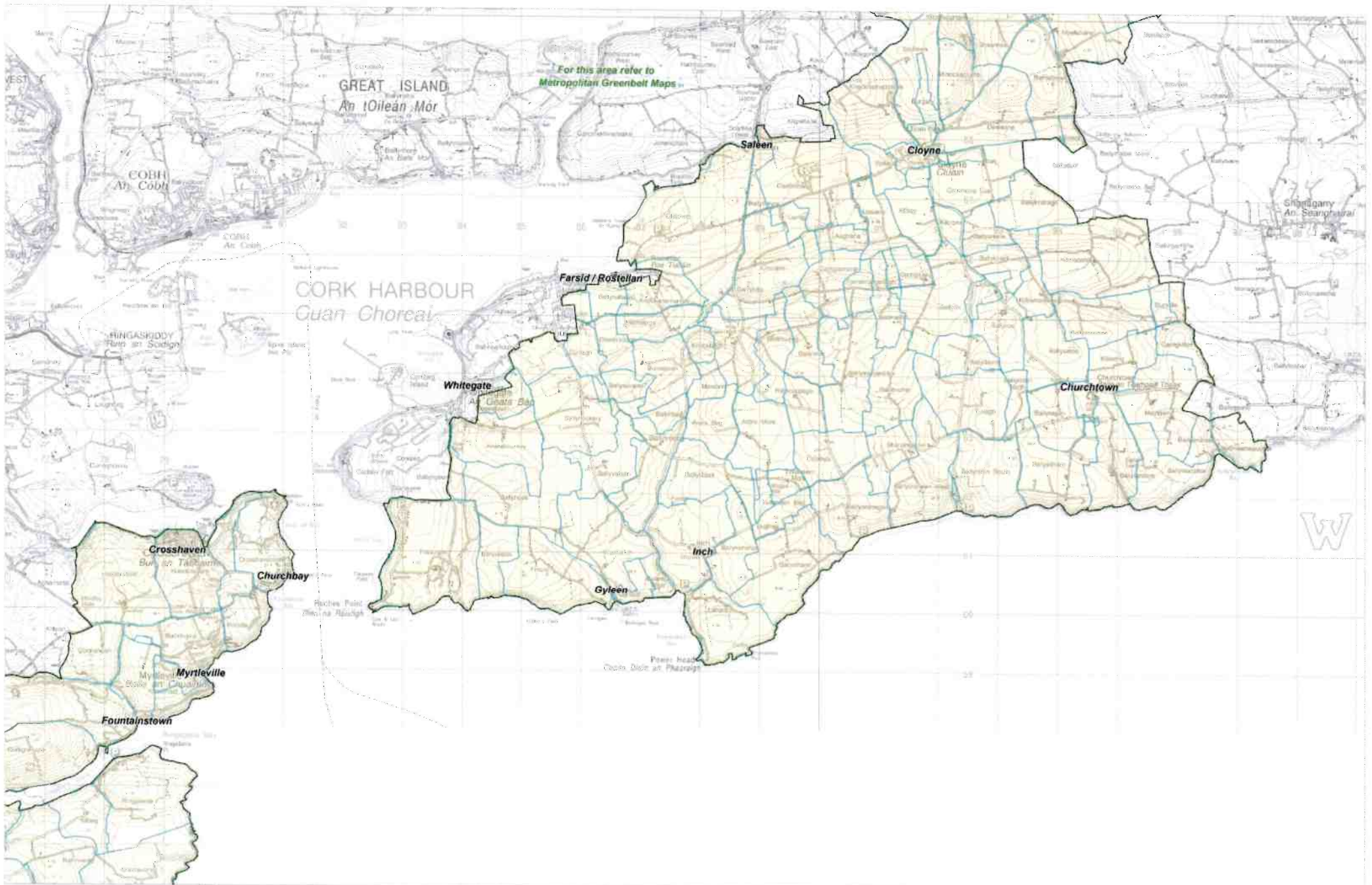
 Rural Housing Control Zone

 Townland Boundary

Issue 1  
February 2003

**RURAL HOUSING CONTROL ZONE**

Map **4**




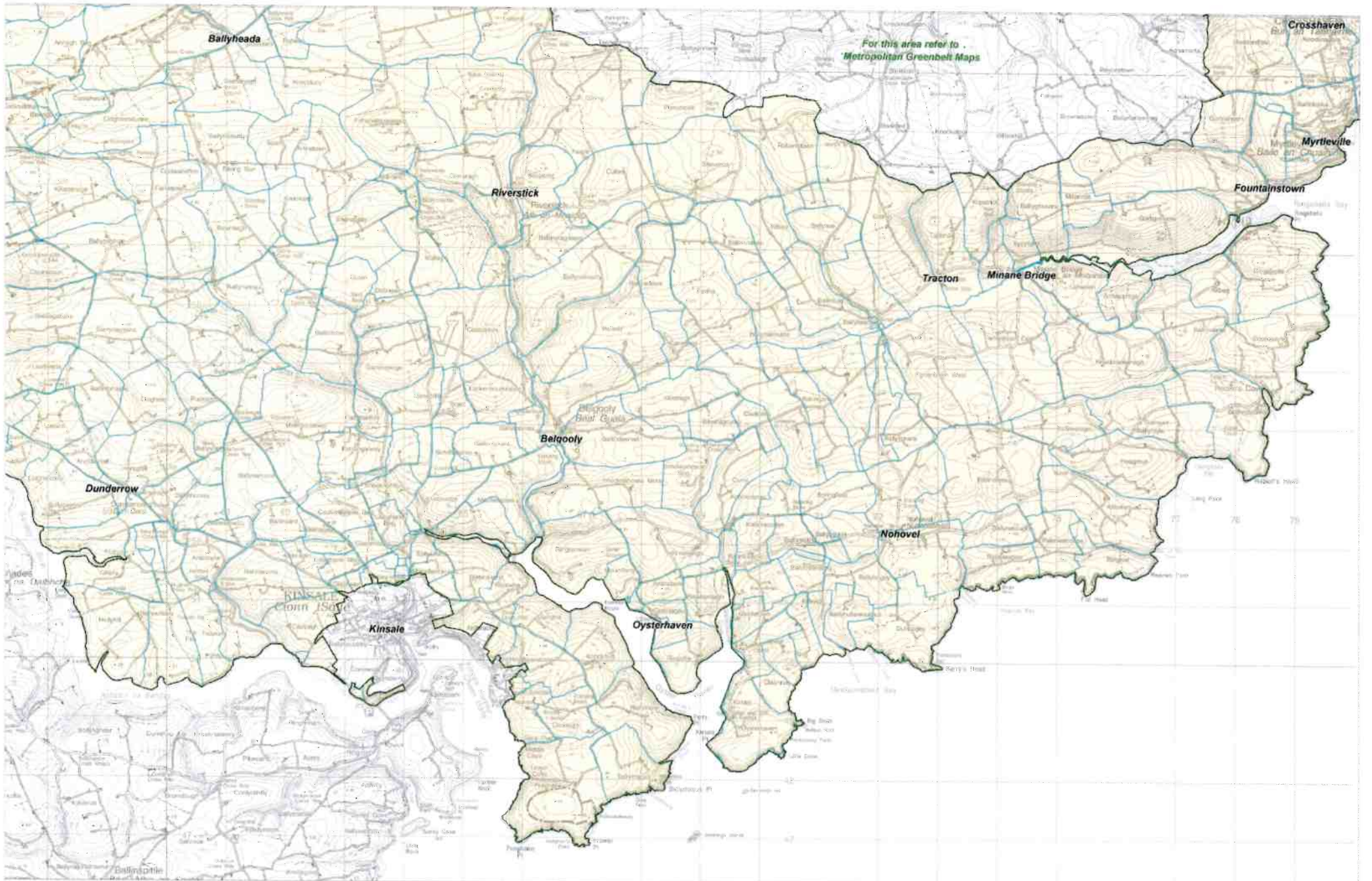
 Rural Housing Control Zone

 Townland Boundary

Issue 1  
February 2003

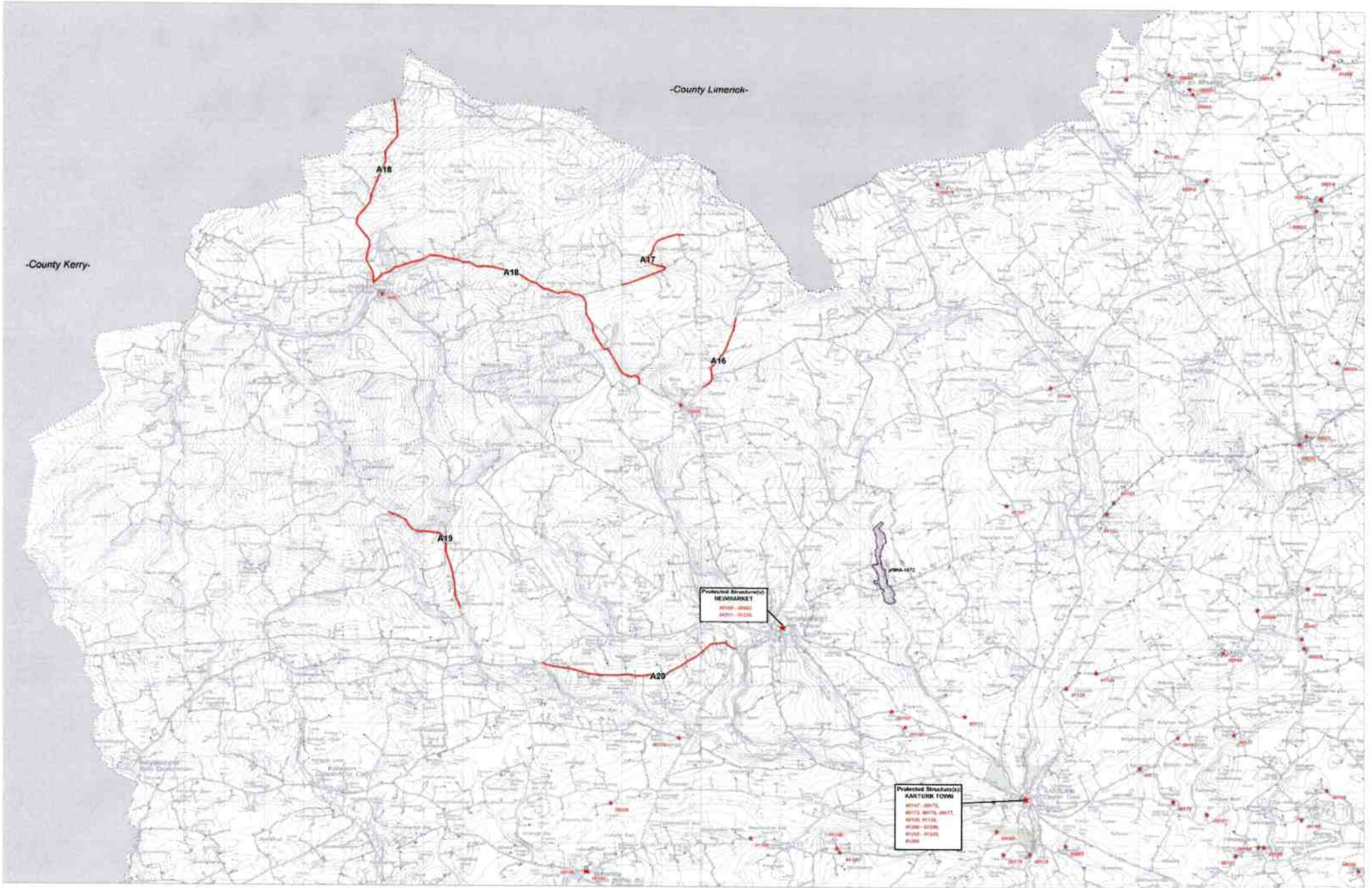
**RURAL HOUSING CONTROL ZONE**

Map: 5



Issue 1  
February 2003





-County Kerry-

-County Limerick-

Scenic Route  
A1

Scenic Landscape

Protected Structure(s)

Nature Conservation

Protected Structure(s)  
NEINGRANNEY  
R0100 - R0101  
R0111 - R0120

Protected Structure(s)  
KARTURK TOWN  
R0107 - R0110  
R0112 - R0116  
R0118 - R0119  
R0121 - R0125  
R0126

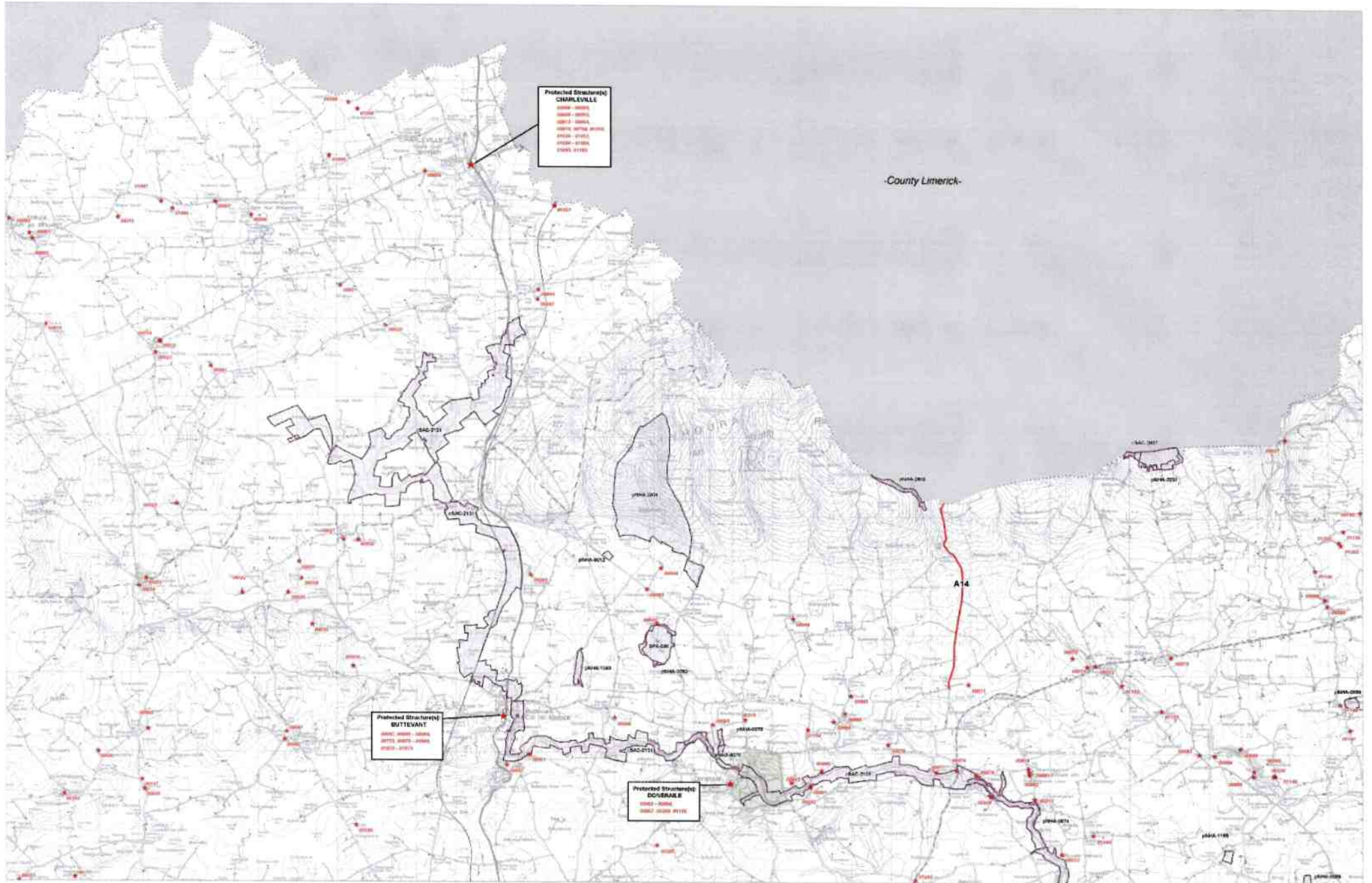
Landmark: Special Area of Conservation (SAC) 2002  
protected Natural Heritage Area (SAC) 2002  
Special Protection Area (SPA) 2002

242.001  
242.001  
SPA-01

Issue 1  
February 2003

HERITAGE AND SCENIC AMENITY

Map: 1



Scenic Route  
 Scenic Landscape  
 Protected Structure(s)  
 Nature Conservation  
Copyright Reserved by the Department of the Environment, Heritage and Local Government, 2003. SAC-0201, SAC-0202, SAC-0203, SAC-0204, SAC-0205, SAC-0206, SAC-0207, SAC-0208, SAC-0209, SAC-0210, SAC-0211, SAC-0212, SAC-0213, SAC-0214, SAC-0215, SAC-0216, SAC-0217, SAC-0218, SAC-0219, SAC-0220, SAC-0221, SAC-0222, SAC-0223, SAC-0224, SAC-0225, SAC-0226, SAC-0227, SAC-0228, SAC-0229, SAC-0230, SAC-0231, SAC-0232, SAC-0233, SAC-0234, SAC-0235, SAC-0236, SAC-0237, SAC-0238, SAC-0239, SAC-0240, SAC-0241, SAC-0242, SAC-0243, SAC-0244, SAC-0245, SAC-0246, SAC-0247, SAC-0248, SAC-0249, SAC-0250.


Issue 1  
 February 2003


**HERITAGE AND SCENIC AMENITY**  
 Map: 2



Scenic Route  


Scenic Landscape  

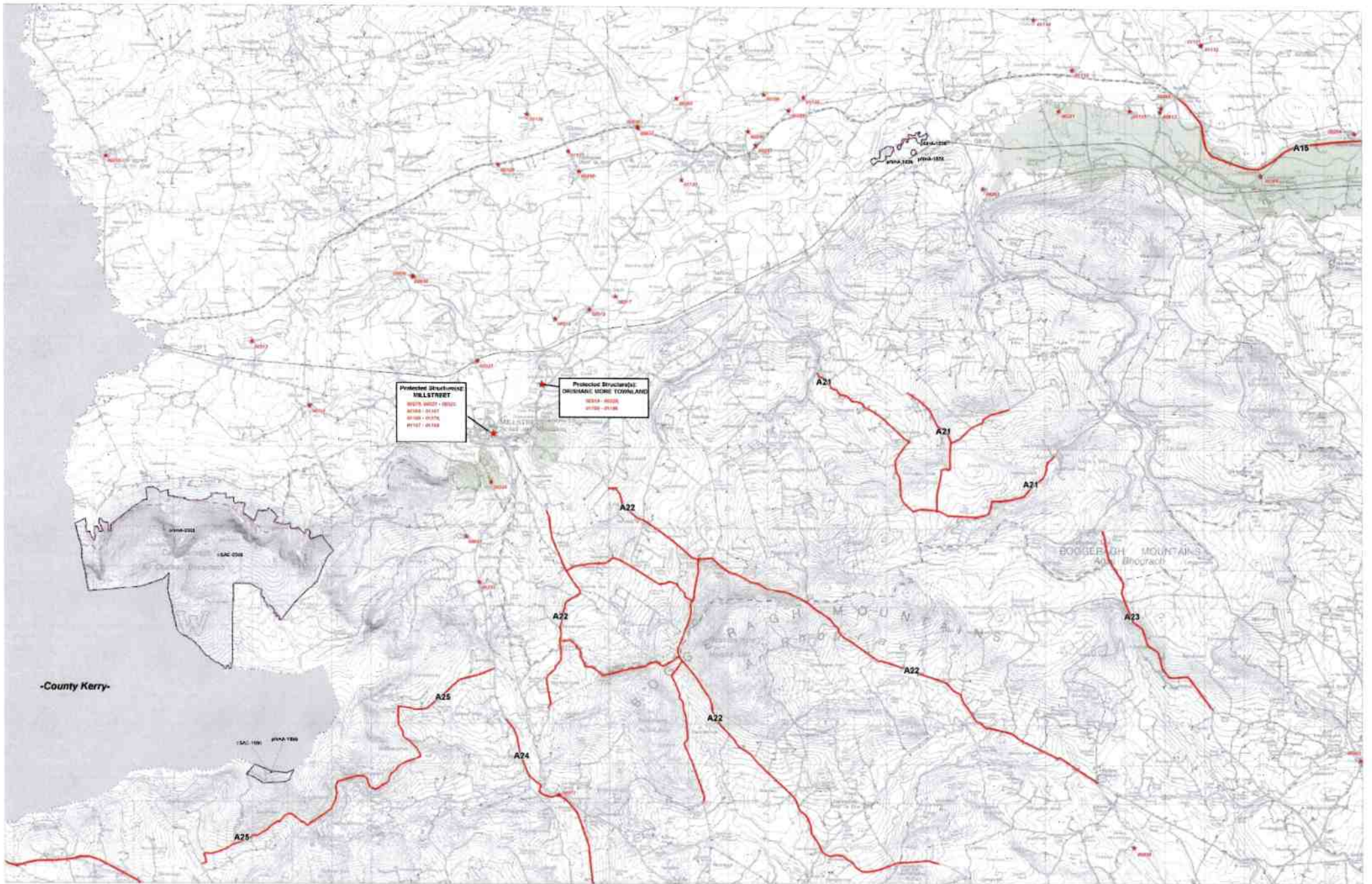

Protected Structure(s)  


Nature Conservation  


SAC 001  
 SPA 001

Issue 1  
 February 2003


**HERITAGE AND SCENIC AMENITY**





**Protected Structure(s)**  
**MILLSTREET**  
 W914-0001  
 W914-0002  
 W914-0003  
 W914-0004  
 W914-0005

**Protected Structure(s)**  
**CHURCHILL SCENE TOWNLAND**  
 W914-0006  
 W914-0007  
 W914-0008

Scenic Route  
 A1

Scenic Landscape  


Protected Structure(s)  
 W914-0001

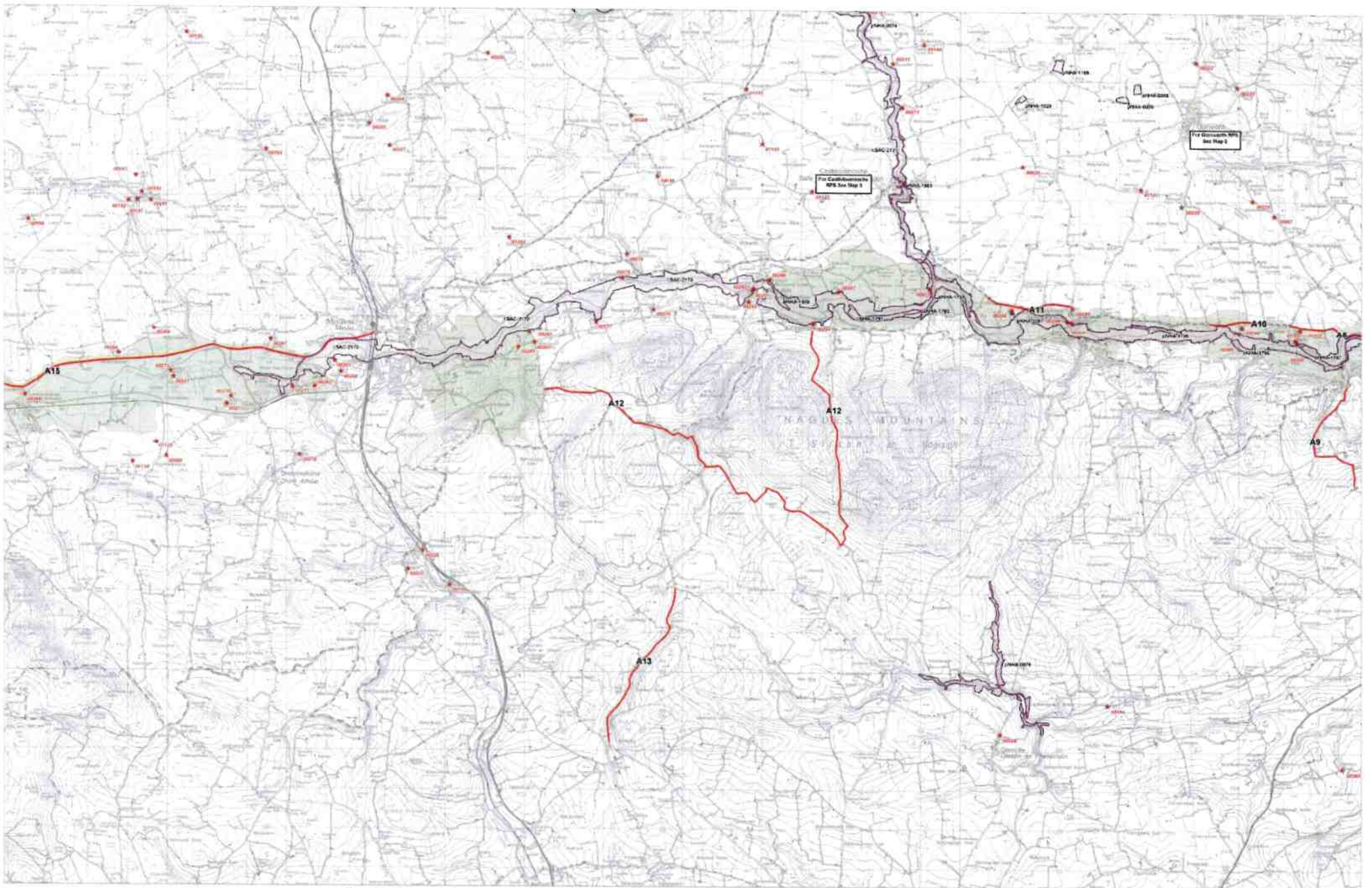
Nature Conservation  



 Lifford Special Area of Conservation (SAC) 1981  
 Lifford National Heritage Area (NHA) 1982  
 Special Protection Area (SPA) 1982  
 SAC 1091  
 NHA 1091  
 SPA 011

Issue 1  
 February 2003


**HERITAGE AND SCENIC AMENITY**


Map: 4



Scenic Route  


Scenic Landscape  


Protected Structure(s)  


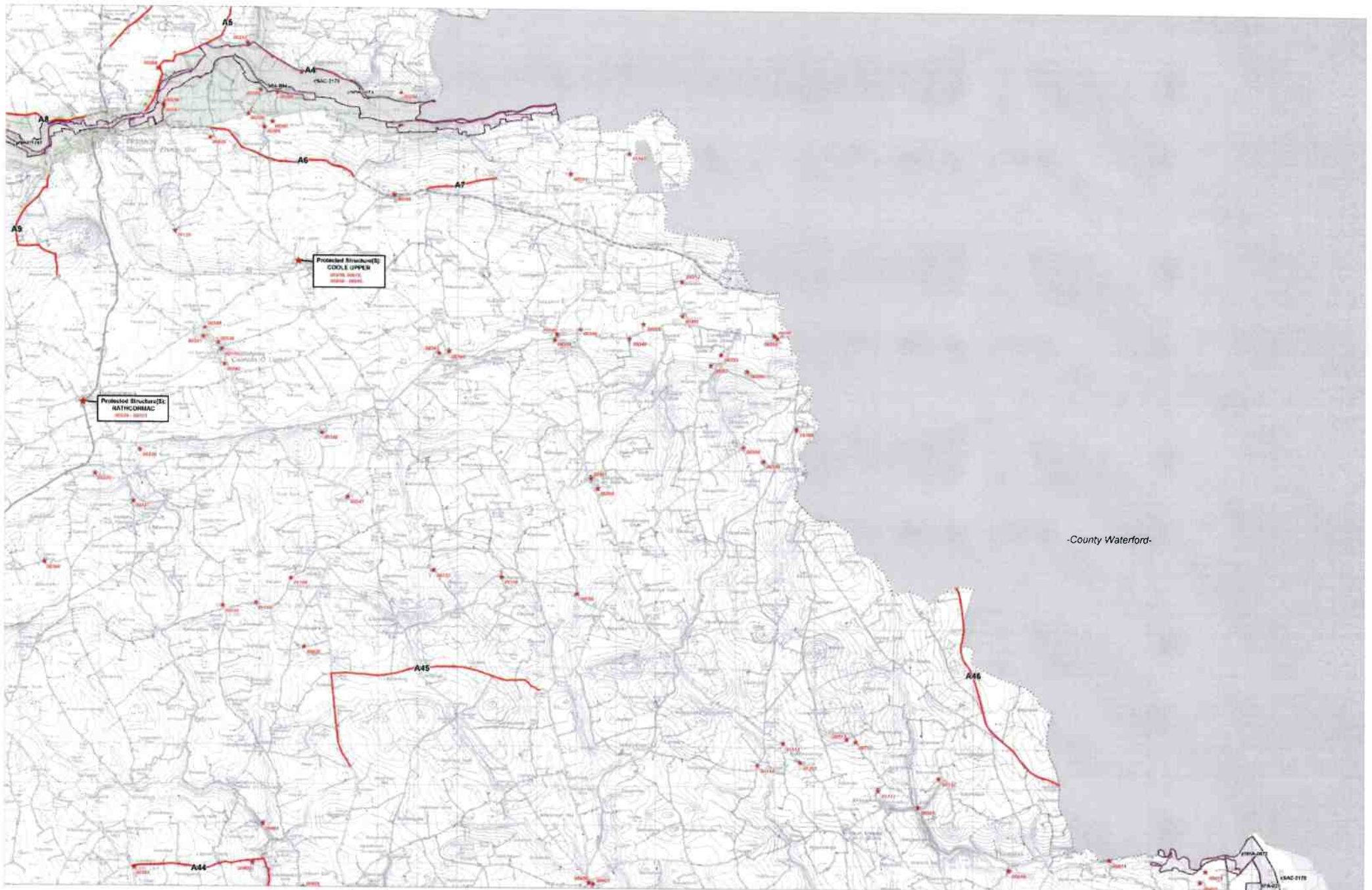
Nature Conservation  


 National Heritage Area of Conservation (Act 1988) SAC (2001)  
 Special Natural Heritage Area (Class. 2002) SPA (2001)  
 Special Protection Area (Class. 2002) SPA (2001)





Issue 1  
 February 2003

HERITAGE AND SCENIC AMENITY

Map: 5

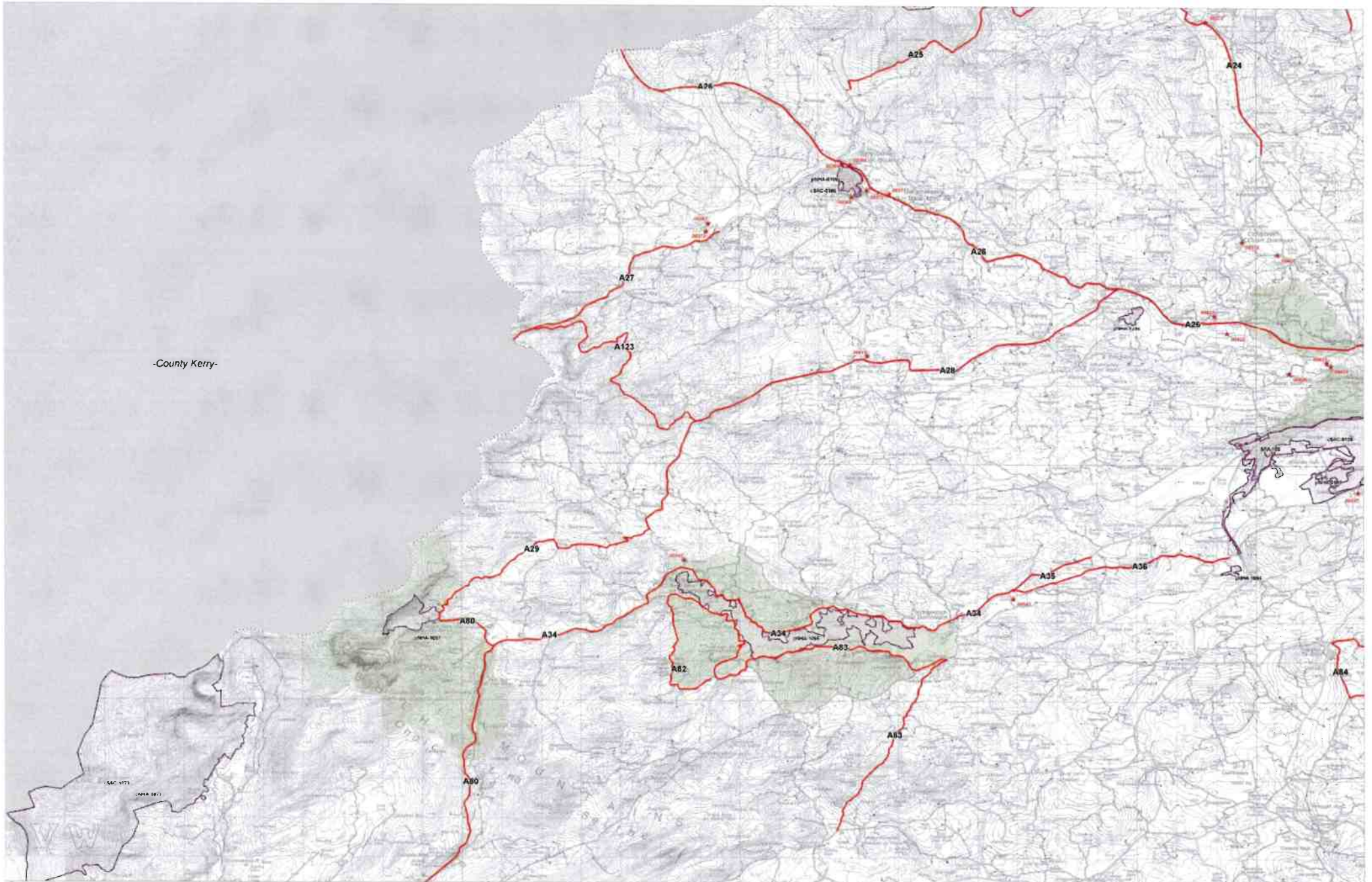


-County Waterford-


<p>Scenic Route</p> 	<p>Scenic Landscape</p> 	<p>Protected Structure(s)</p> 	<p>Nature Conservation</p> 	<p><small>© SAC 001 2004-001 WPA 001</small></p>
---	---	--	--	--

Issue 1  
February 2003


**HERITAGE AND SCENIC AMENITY**




-County Kerry-

Scenic Route  
 A1

Scenic Landscape  


Protected Structure(s)  
 SPS No. 1000

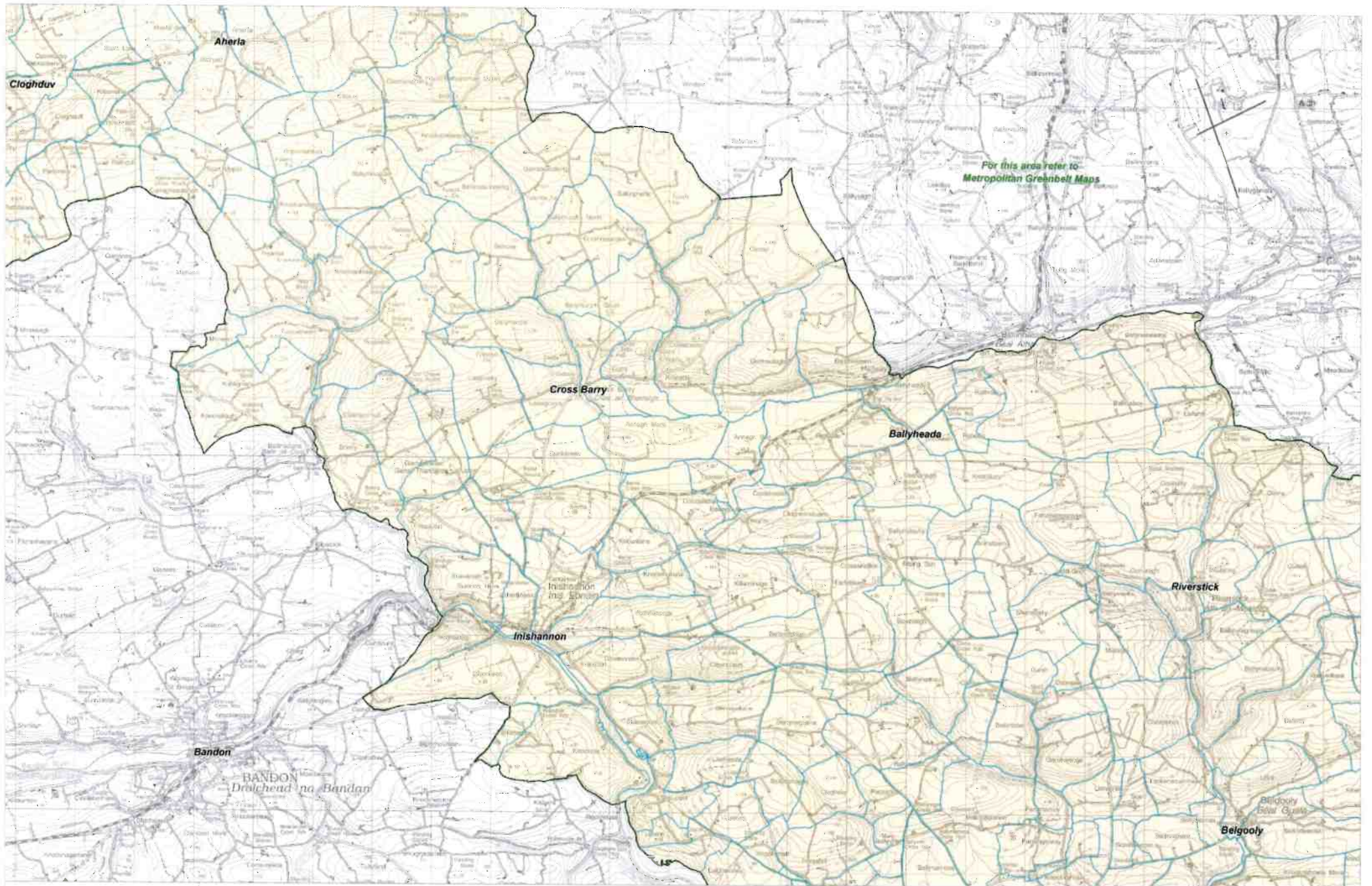
Nature Conservation  
  

 1987 Nature Conservation Act (Amendment) (Sept. 2002)  
 1989 National Parks and Wildlife Act (Sept. 2002)  
 Special Protection Areas (Sept. 2002)

Issue 1  
 February 2003

**HERITAGE AND SCENIC AMENITY**

Map 7



 Rural Housing Control Zone

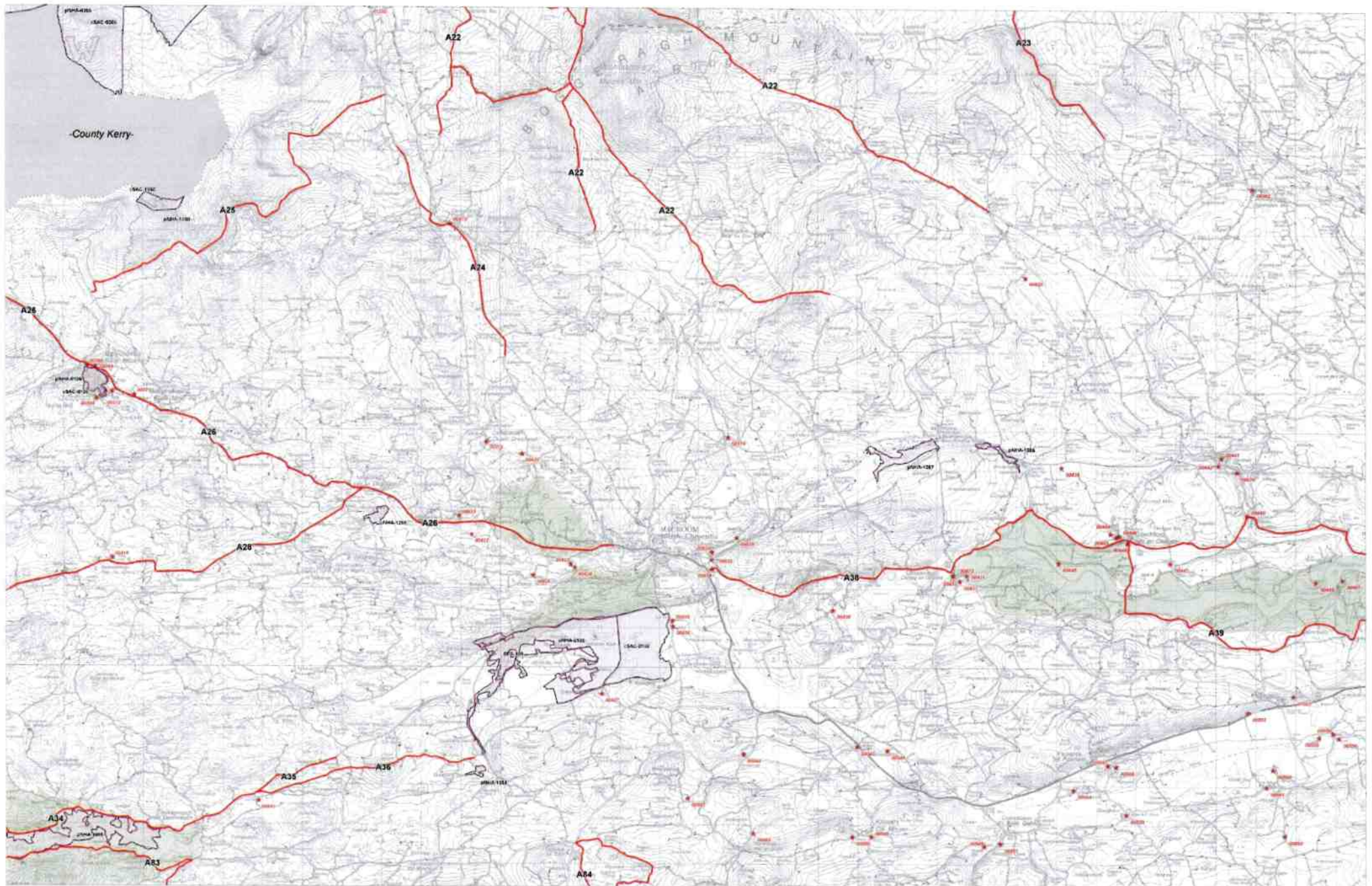
 Townland Boundary

Issue 1  
February 2003

**RURAL HOUSING CONTROL ZONE**

Map: 6





Scenic Route  
A1

Scenic Landscape

Protected Structure(s)

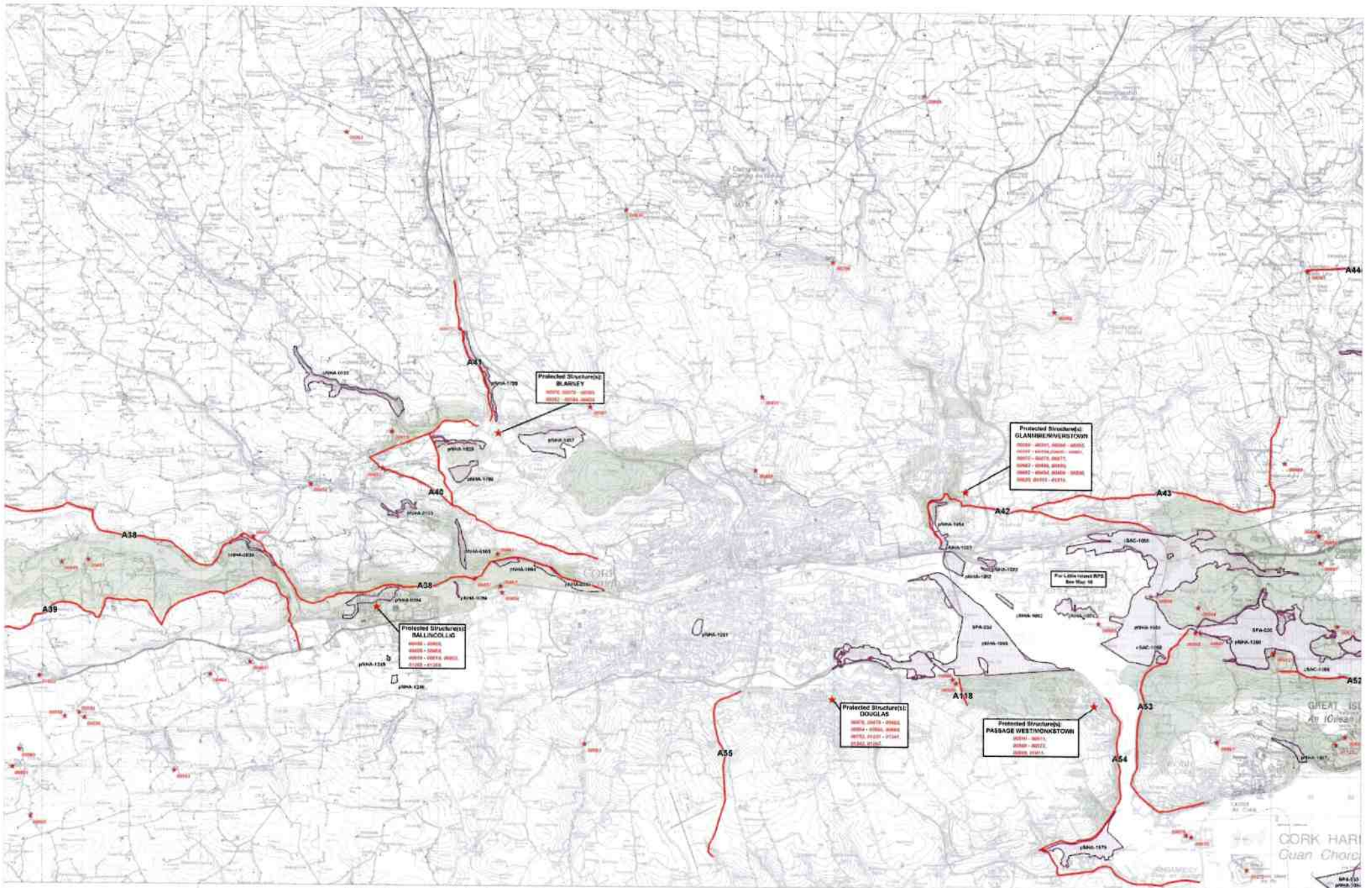
Nature Conservation

National Special Area of Conservation (SAC) 2002  
 Proposed National Heritage Area (SAC) 2002  
 Special Protection Area (SPA) 2002

Issue 1  
February 2003


HERITAGE AND SCENIC AMENITY

Map 8



Scenic Route  


Scenic Landscape  


Protected Structure(s)  


Nature Conservation  


Dublin National Botanic Gardens (Site 100)  
 National Botanic Gardens (Site 101)  
 National Botanic Gardens (Site 102)  
 National Botanic Gardens (Site 103)

SAC 001  
 SPA 001

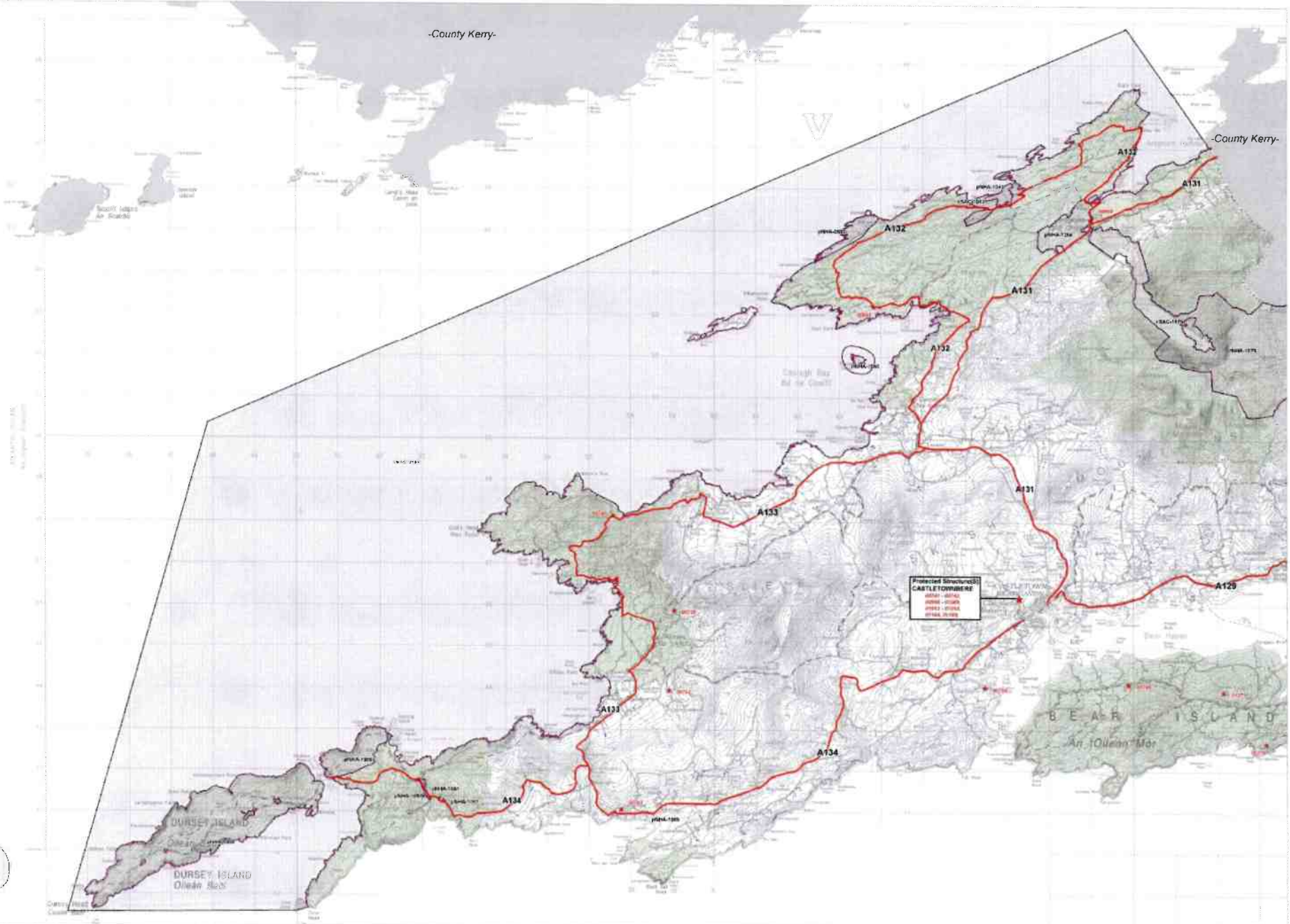
Issue 1  
 February 2003

**HERITAGE AND SCENIC AMENITY**



-County Kerry-

-County Kerry-



**Protected Structure(s)**  
**CASTLETOWBERE**  
 1000 - 1001  
 1002 - 1003  
 1004 - 1005  
 1006 - 1007

Scenic Route

Scenic Landscape

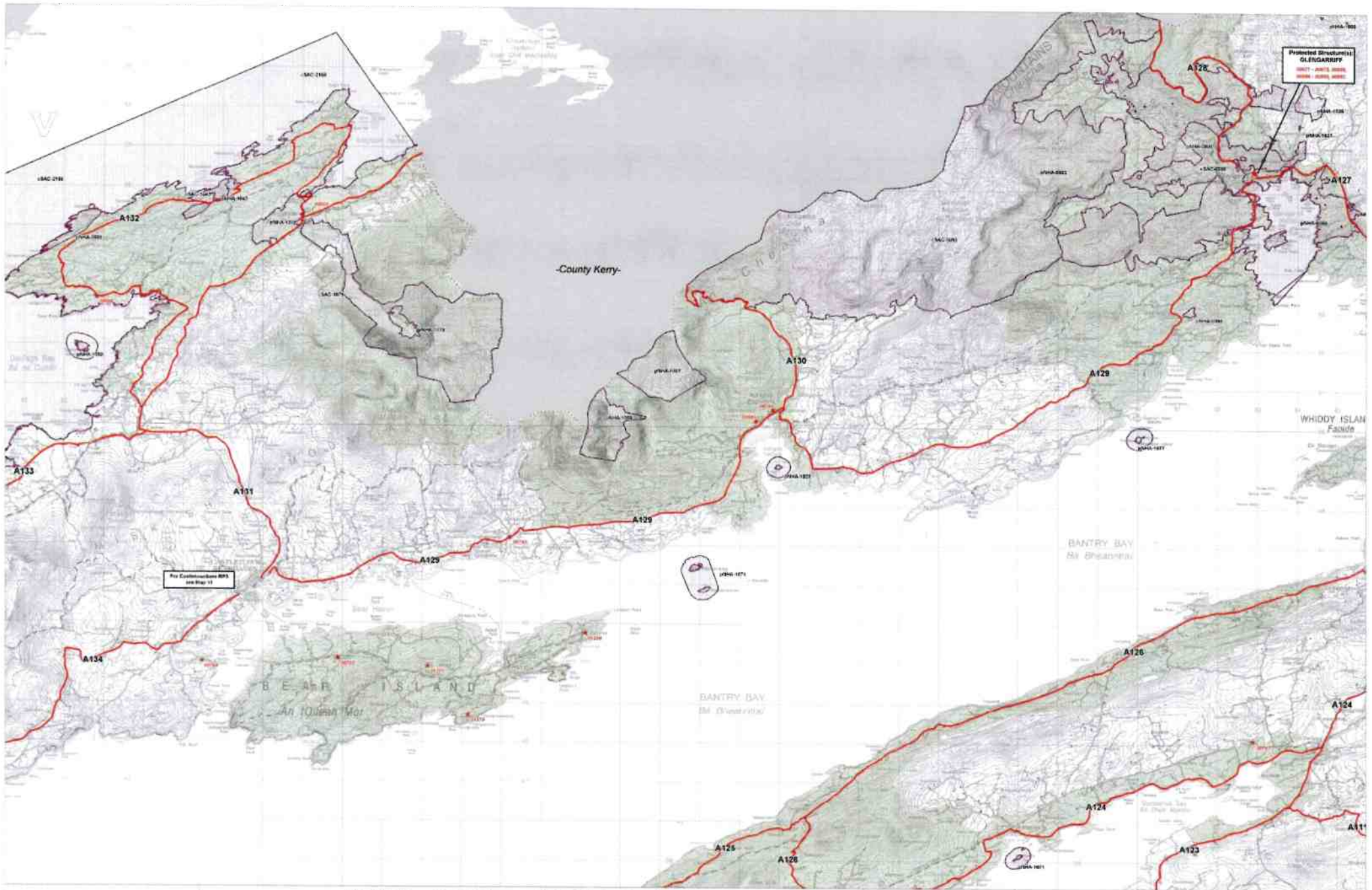
Protected Structure(s)

Nature Conservation

Issue 1  
 February 2003

HERITAGE AND SCENIC AMENITY

Map 11



Protected Structure(s)  
 GLENGARRIFF  
 1000, 1001, 1002

See Conditions Base BPS  
 and Map 11

Scenic Route

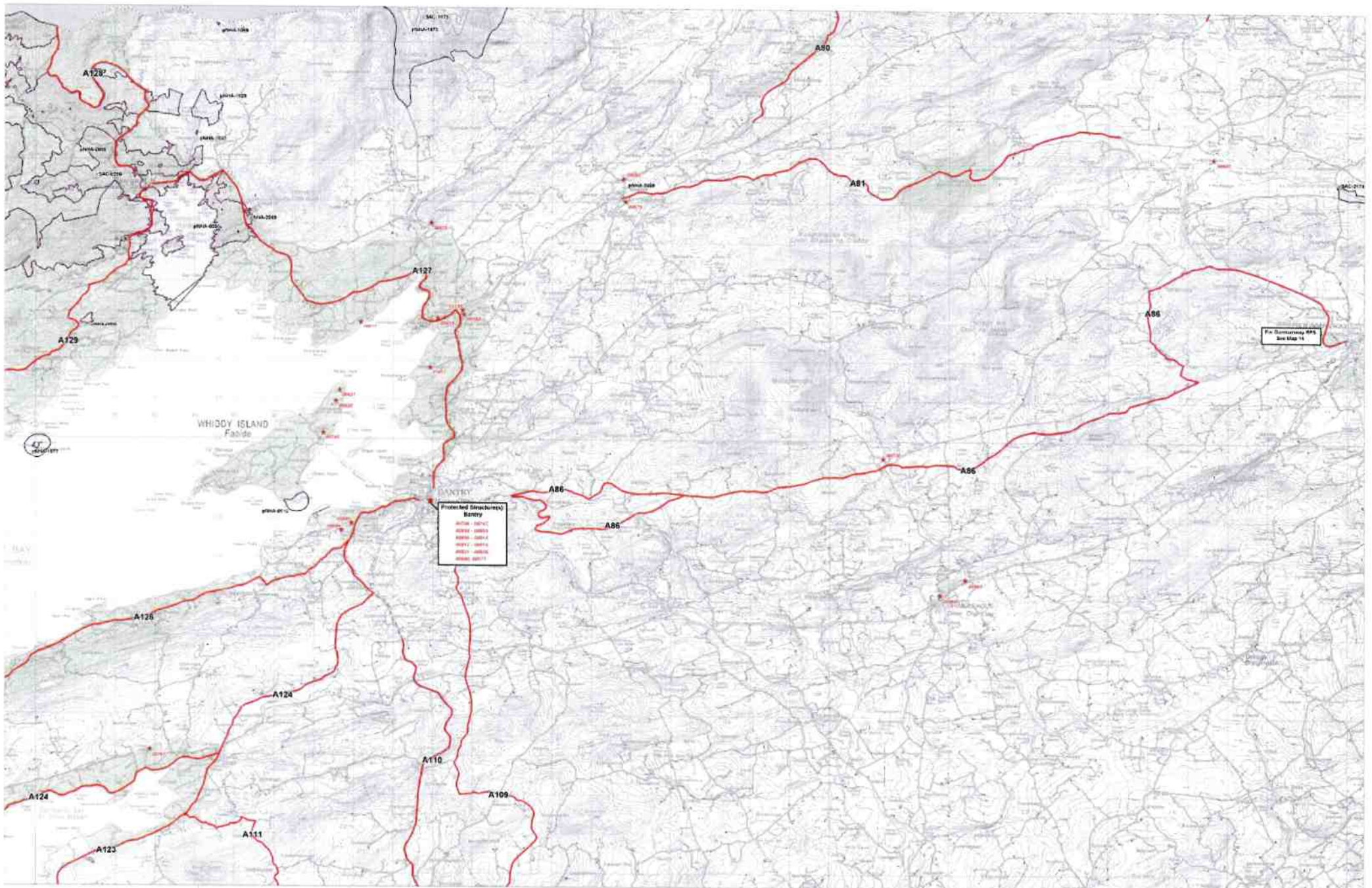
Scenic Landscape

Protected Structure(s)

Nature Conservation  
  
 Available Special Areas of Conservation (SAC) (2002)  
 proposed National Heritage Area (SAC) (2002)  
 National Parks Areas (SAC) (2002)  
 SAC 0001  
 0002-0003  
 0004-0005

Issue 1  
 February 2003

**HERITAGE AND SCENIC AMENITY**



Scenic Route  
A1

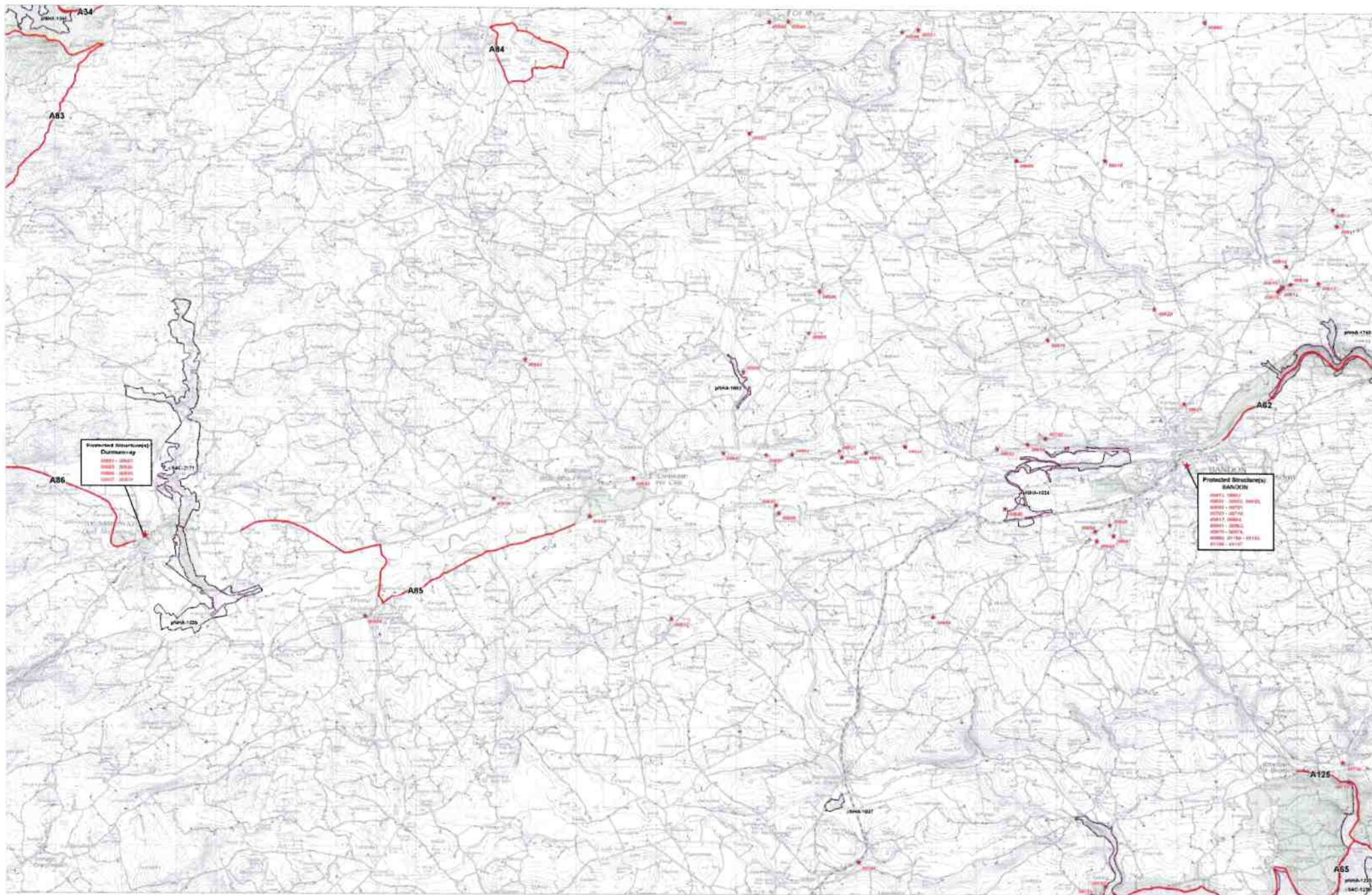
Scenic Landscape

Protected Structure(s)  
 \* 1996 No. 10007

Nature Conservation  
 LandMark National Area of Conservation (2001) SAC-001  
 National Historic Landmark Area (2001) NHA-001  
 National Priority Area (2002) NPA-001

Issue 1  
February 2003

**HERITAGE AND SCENIC AMENITY**



Scenic Route  
A1

Scenic Landscape

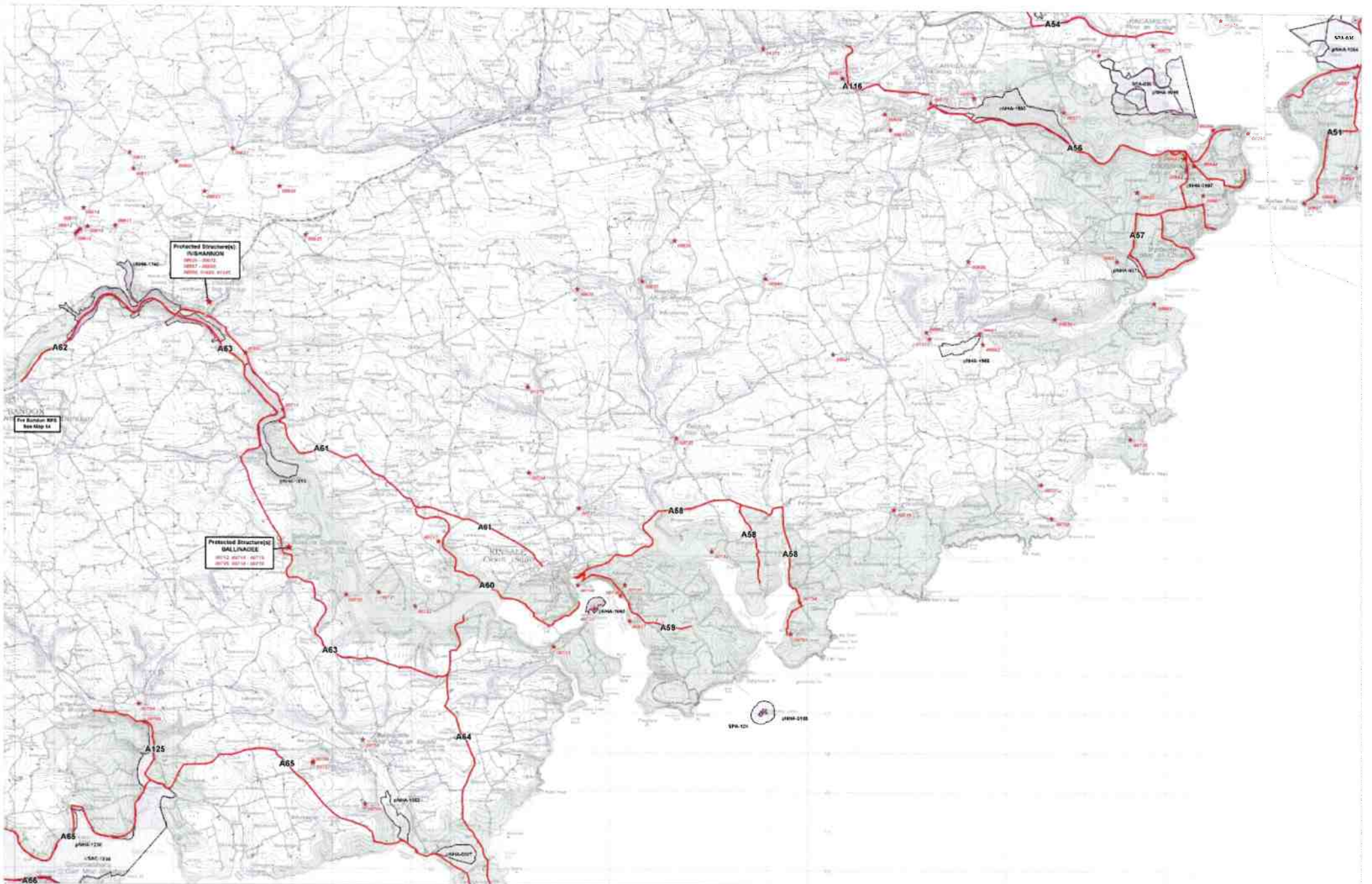
Protected Structure(s)  
0001-0005

Nature Conservation  

 (a) National Register of Cultural Monuments (Class. 1982)  
 (b) National Register of Historic Sites (Class. 2002)  
 (c) National Register of Historic Sites (Class. 2002)

Issue 1  
February 2003

**HERITAGE AND SCENIC AMENITY**



Five Bannock Mills  
See Map 14

Protected Structure(s)  
RISHANNOON  
PS10-0012  
PS11-0009  
PS12-0005  
PS13-0001

Protected Structure(s)  
MALLINAGHLE  
PS10-0016  
PS11-0018  
PS12-0014  
PS13-0019

Scenic Route

Scenic Landscape

Protected Structure(s)

Nature Conservation

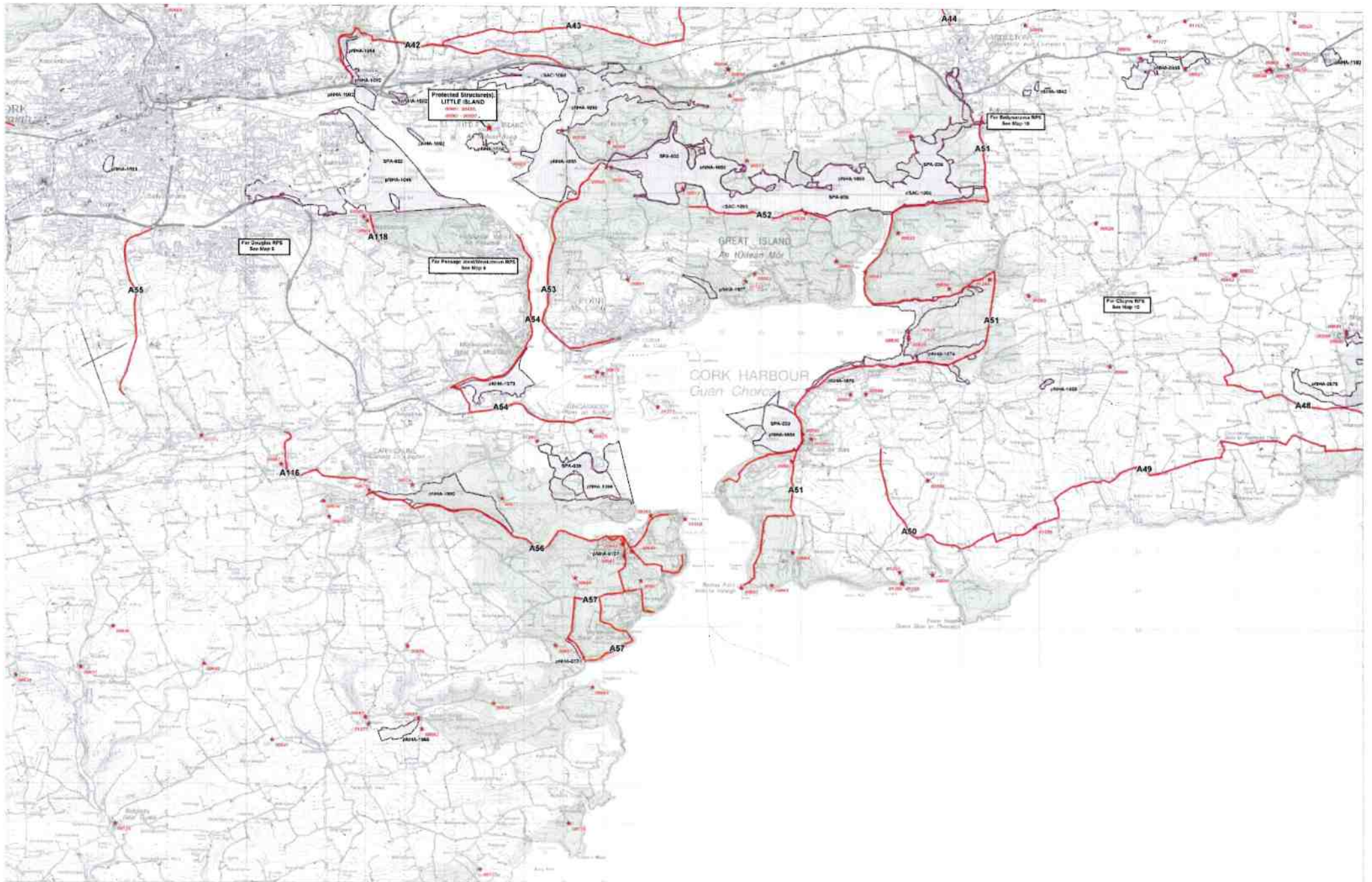
© Dublin City Council 2003  
© National Heritage Council 2003  
© National Parks and Wildlife Service 2003

1:50,000  
1:50,000  
1:50,000

Issue 1  
February 2003

HERITAGE AND SCENIC AMENITY





Scenic Route  
A1

Scenic Landscape

Protected Structure(s)

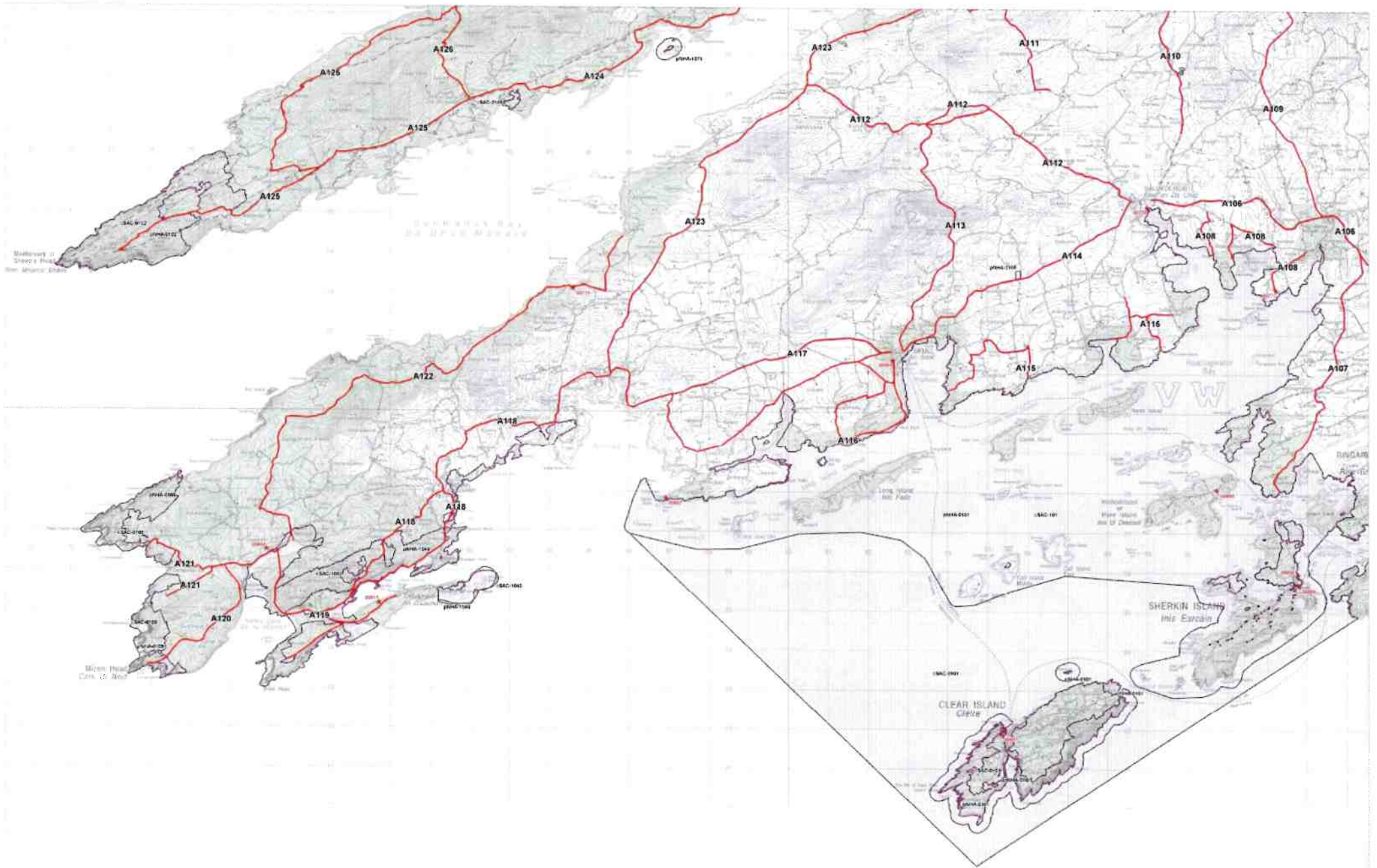
Nature Conservation


Special Protection Area of Conservation (SPA) 2002  
Special Protection Area (SPA) 2005  
Special Protection Area (SPA) 2007

Issue 1  
February 2003


HERITAGE AND SCENIC AMENITY

Map: 16



Scenic Route  


Scenic Landscape

Protected Structure(s)  

SPS No. 2000

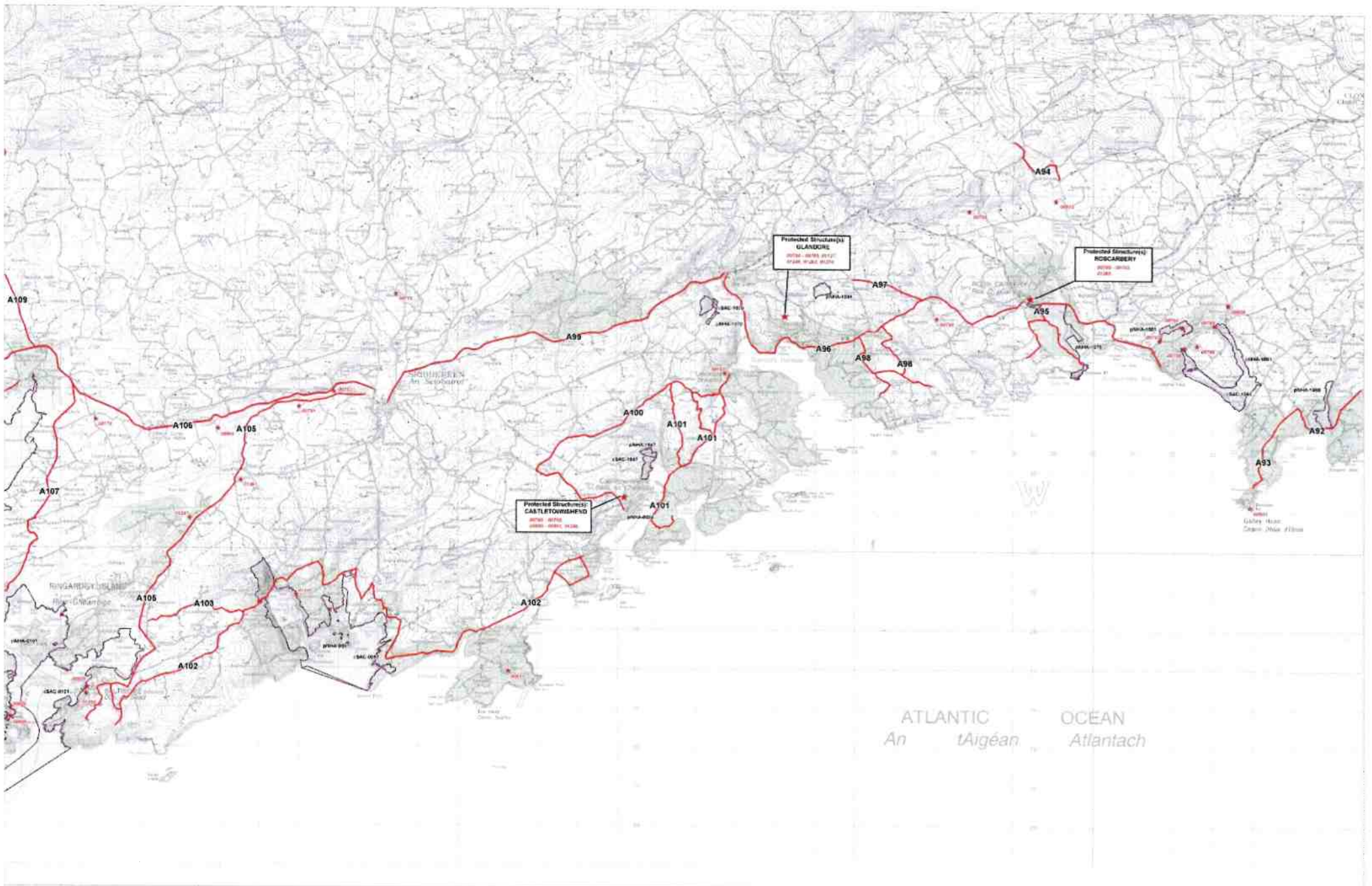
Nature Conservation  
  
World War II Battle Sites & Remains (No. 1988)  
 Protected Natural Heritage Sites (No. 2002)  
 Special Protection Areas (No. 2002)


SAC 001  
 SPA 001  
 SPA 002

*Issue 1  
 February 2003*

**HERITAGE AND SCENIC AMENITY**

Map 17



Scenic Route  


Scenic Landscape

Protected Structure(s)

Nature Conservation

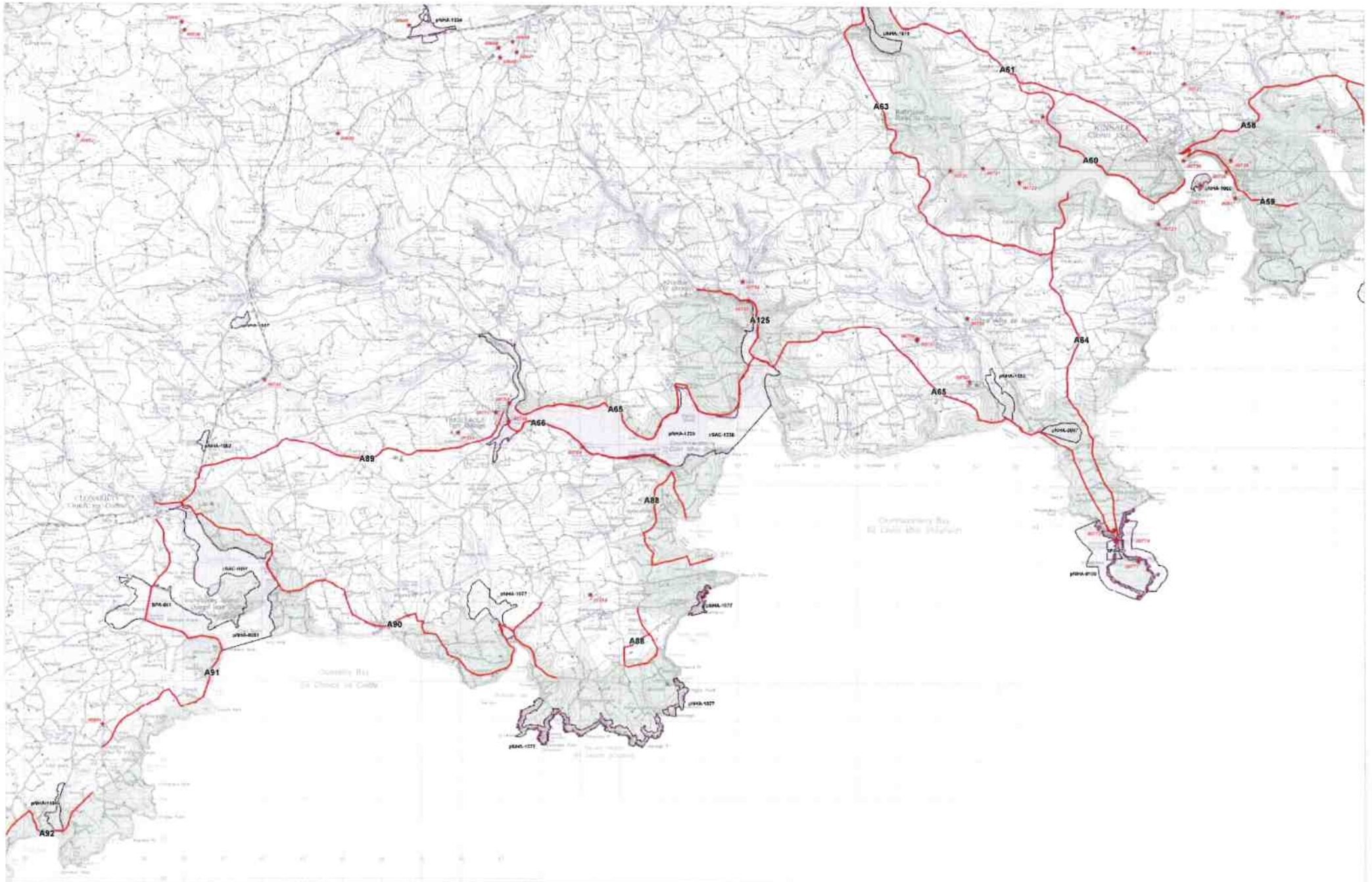
★ SAC No. 1000

Special Protection Area (SPA) No. 1000

Issue 1  
 February 2003

HERITAGE AND SCENIC AMENITY

Map 18



Scenic Route



Scenic Landscape



Protected Structure(s)



Nature Conservation



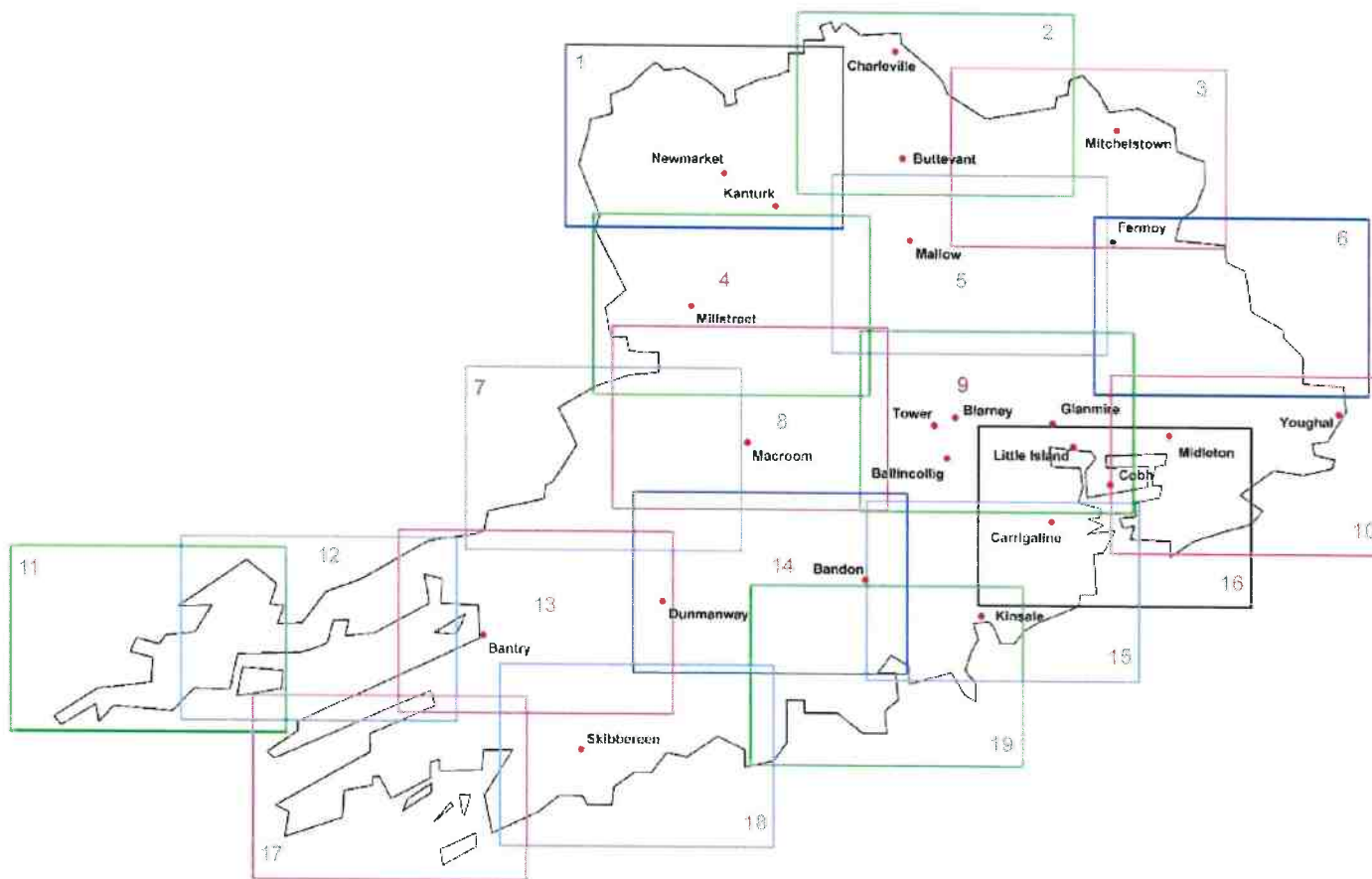
Landfill Sites (see also 'Contaminated Sites' 1045)  
 Registered Heritage Sites (see also 'Listed Buildings' 1046)  
 Special Protection Areas (SPA) (see also '1047')

*Issue 1*  
*February 2003*

**HERITAGE AND SCENIC AMENITY**

Map 19

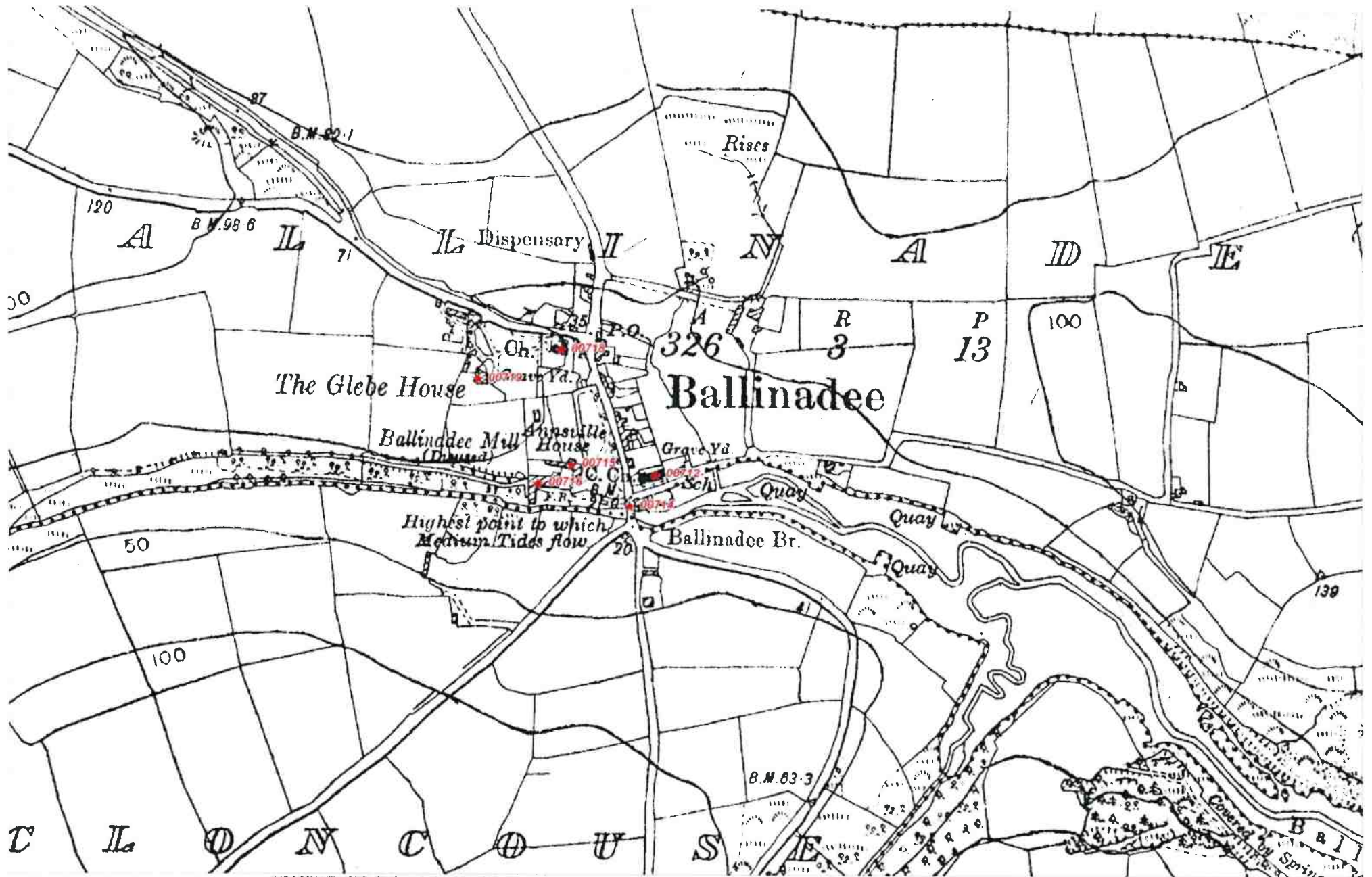
# Heritage and Scenic Amenity Maps



Note:  
The NHA / SPA / SAC sites shown on the Heritage and Scenic Amenity Maps are based on the information available from Dúchas as of September, 2002. Refer to the relevant body for any update on this information as these sites may be amended or added to during the lifetime of this plan.

Heritage and Scenic Amenity Maps

## Guide to Heritage and Scenic Amenity Maps



IMPORTANT NOTE: THIS MAP IS NOT INCLUDED IN THE CORK COUNTY DEVELOPMENT PLAN 2003. IT IS INCLUDED HERE IN THE CD VERSION FOR INFORMATION PURPOSES ONLY.

Protected Structure(s)

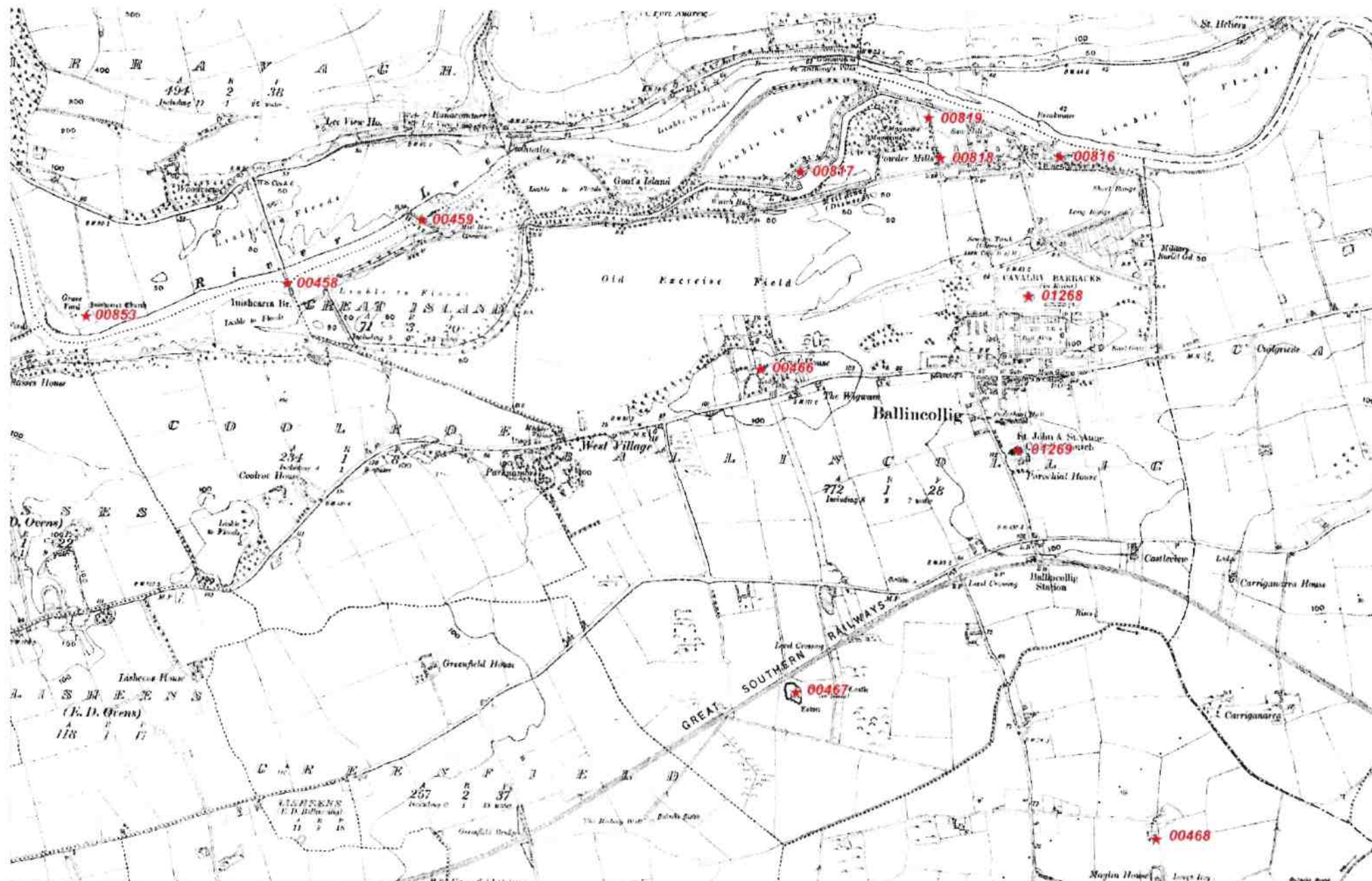
★ RPS NO. 0001

Issue 1

February 2003

Protected Structure(s) CD-ROM Inset Map

BALLINADEE



IMPORTANT NOTE: THIS MAP IS NOT INCLUDED IN THE CORK COUNTY DEVELOPMENT PLAN 2003. IT IS INCLUDED HERE IN THE CD VERSION FOR INFORMATION PURPOSES ONLY.

Protected Structure(s)

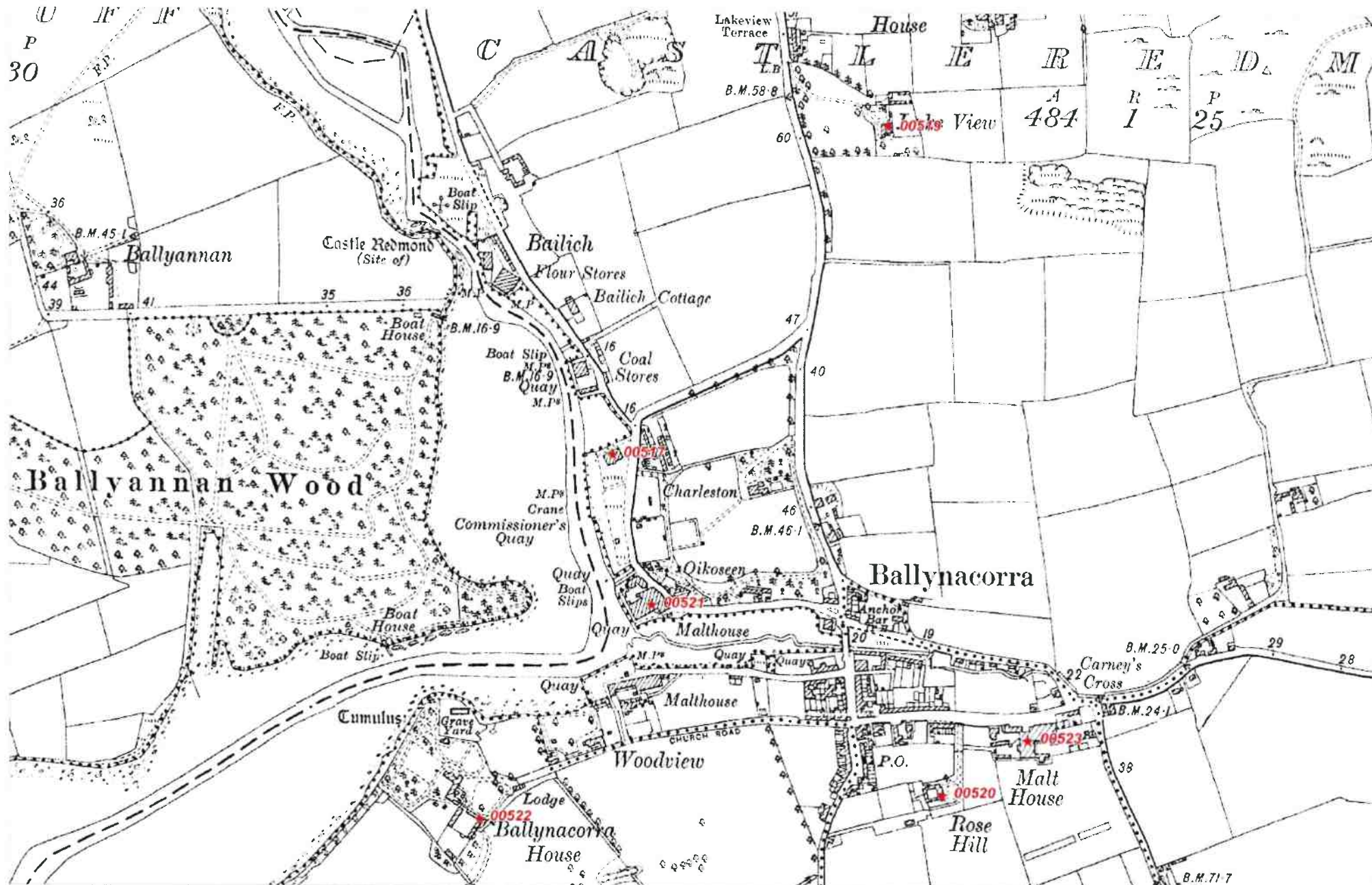
★ RPS NO. 0001

Issue1

February 2003

Protected Structure(s) CD-ROM Inset Map

BALLINCOLLIG



IMPORTANT NOTE: THIS MAP IS NOT INCLUDED IN THE CORK COUNTY DEVELOPMENT PLAN 2003. IT IS INCLUDED HERE IN THE CD VERSION FOR INFORMATION PURPOSES ONLY.

Protected Structure(s)

★ RPS NO. 0001

Issue1

February 2003

Protected Structure(s) CD-ROM Inset Map

BALLYNACORRA





IMPORTANT NOTE: THIS MAP IS NOT INCLUDED IN THE CORK COUNTY DEVELOPMENT PLAN 2003. IT IS INCLUDED HERE IN THE CD VERSION FOR INFORMATION PURPOSES ONLY.

Protected Structure(s)

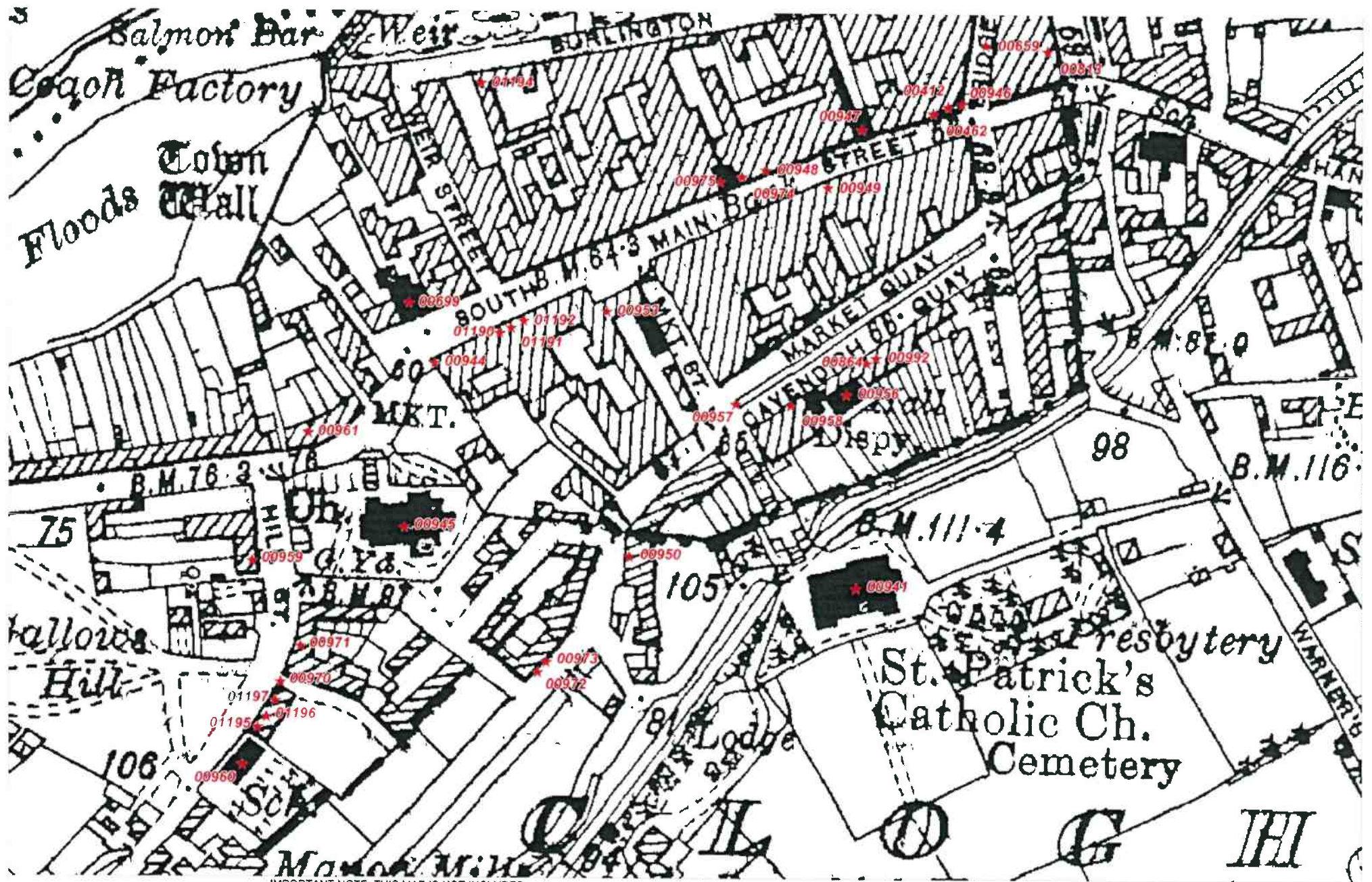
★ RPS NO. 0001

Issue1

February 2003

Protected Structure(s) CD-ROM Inset Map

BANDON 1



IMPORTANT NOTE: THIS MAP IS NOT INCLUDED IN THE CORK COUNTY DEVELOPMENT PLAN 2003. IT IS INCLUDED HERE IN THE CD VERSION FOR INFORMATION PURPOSES ONLY.

Protected Structure(s)

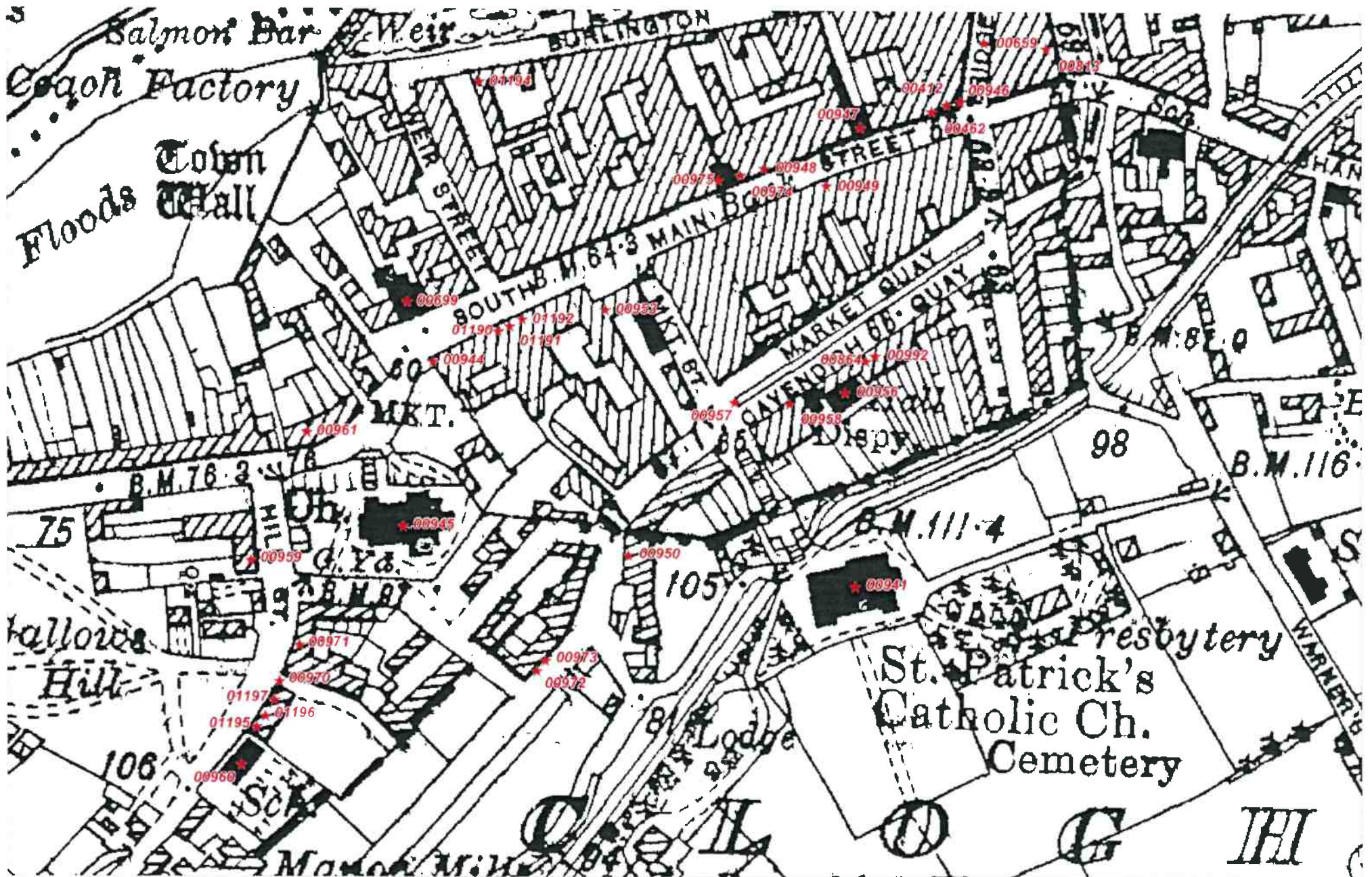
★ RPS NO. 0001

Issue1

February 2003

Protected Structure(s) CD-ROM Inset Map

BANDON 2



IMPORTANT NOTE: THIS MAP IS NOT INCLUDED IN THE CORK COUNTY DEVELOPMENT PLAN 2003. IT IS INCLUDED HERE IN THE CD VERSION FOR INFORMATION PURPOSES ONLY.

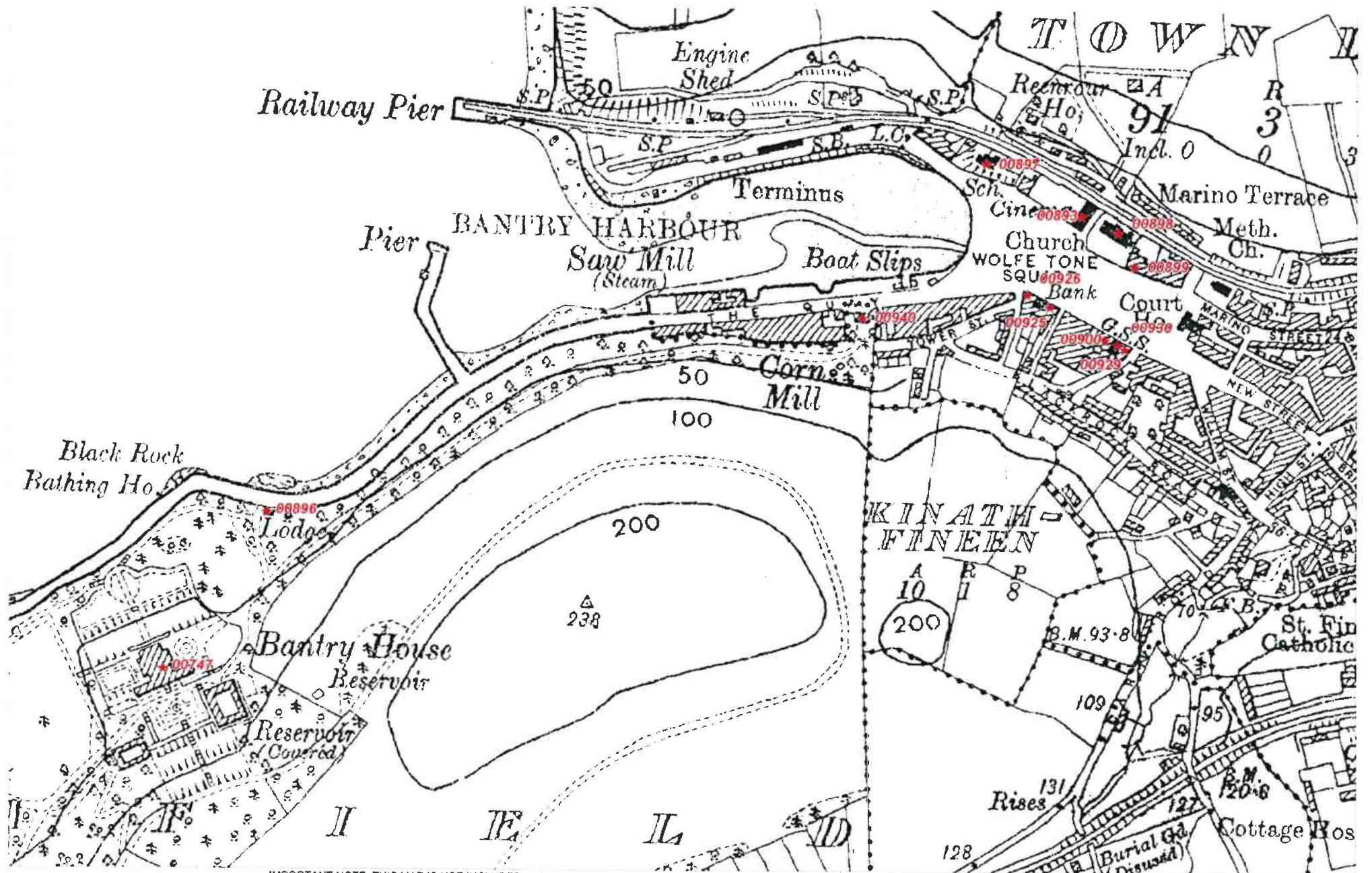
Protected Structure(s)

\* RPS NO. 0001

Issue1  
February 2003

Protected Structure(s) CD-ROM Inset Map

BANDON 2



IMPORTANT NOTE: THIS MAP IS NOT INCLUDED IN THE CORK COUNTY DEVELOPMENT PLAN 2003. IT IS INCLUDED HERE IN THE CD VERSION FOR INFORMATION PURPOSES ONLY.

Protected Structure(s)

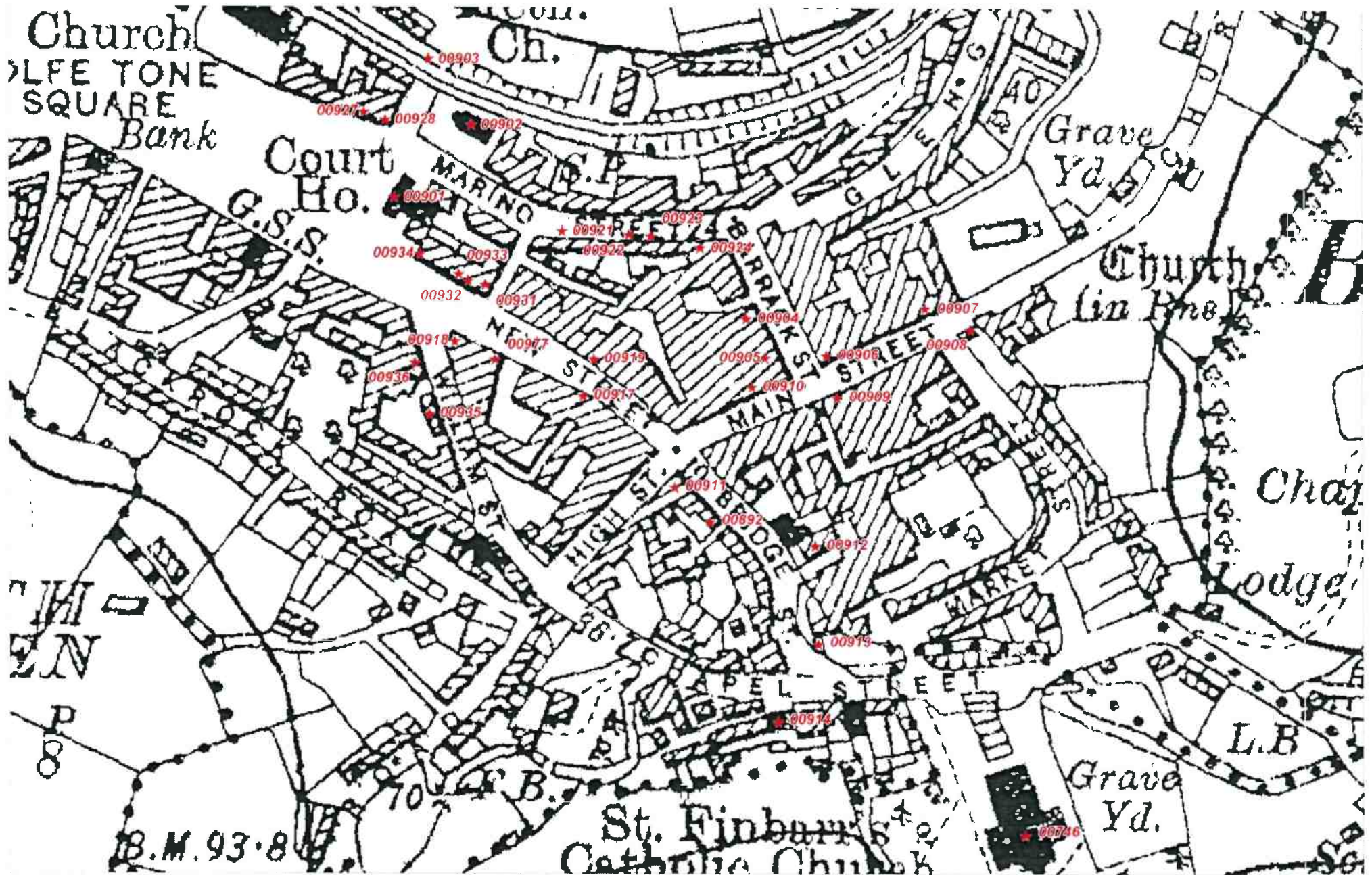
★ RPS NO. 0001

Issue1

February 2003

Protected Structure(s) CD-ROM Inset Map

BANTRY 1



IMPORTANT NOTE: THIS MAP IS NOT INCLUDED IN THE CORK COUNTY DEVELOPMENT PLAN 2003. IT IS INCLUDED HERE IN THE CD VERSION FOR INFORMATION PURPOSES ONLY.

Protected Structure(s)

★ RPS NO. 0001

Issue 1

February 2003

Protected Structure(s) CD-ROM Inset Map

BANTRY 2





IMPORTANT NOTE: THIS MAP IS NOT INCLUDED IN THE CORK COUNTY DEVELOPMENT PLAN 2003. IT IS INCLUDED HERE IN THE CD VERSION FOR INFORMATION PURPOSES ONLY.

Protected Structure(s)

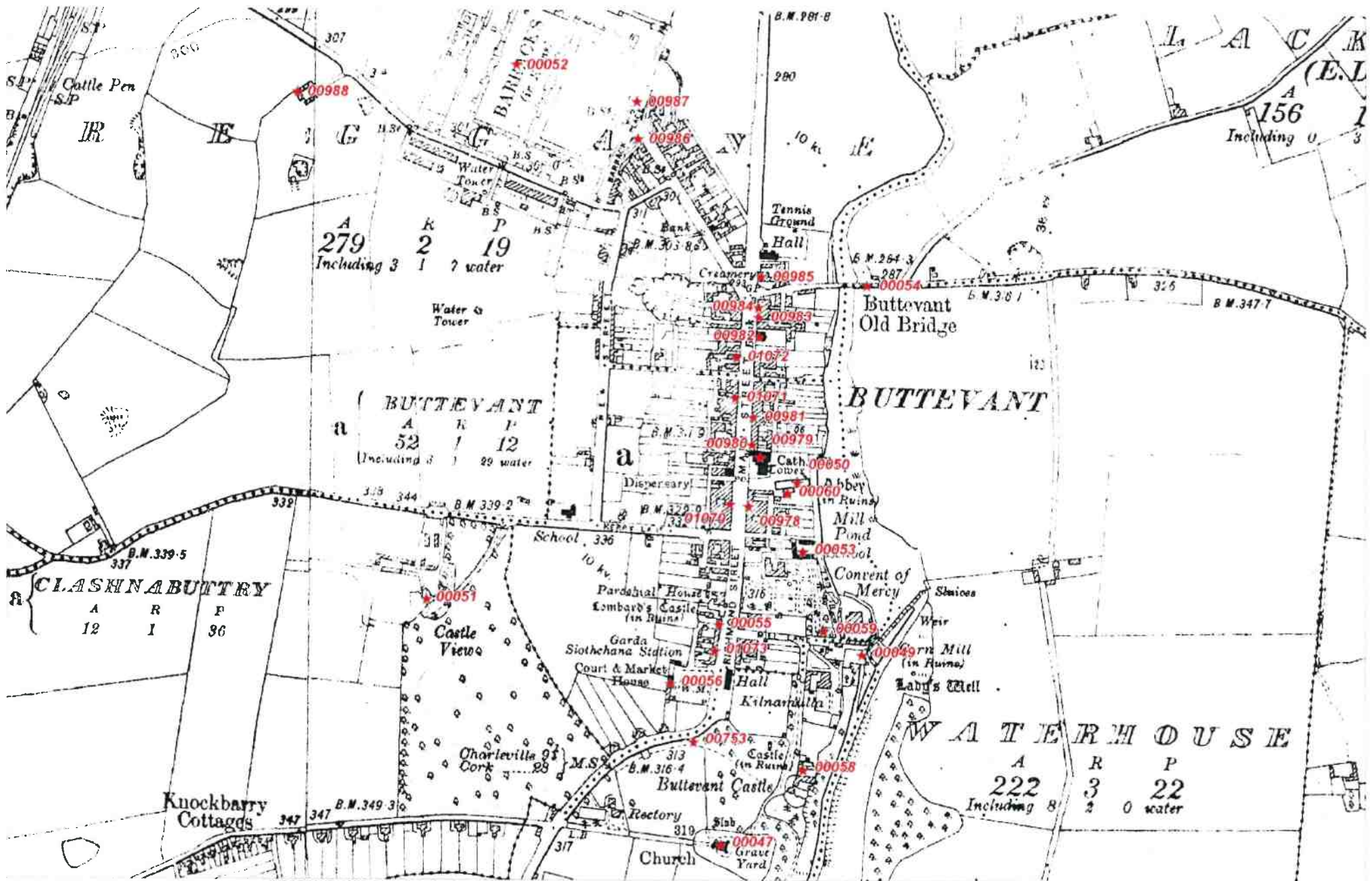
\* RPS NO. 0001

Issue1

February 2003

Protected Structure(s) CD-ROM Inset Map

BLARNEY



IMPORTANT NOTE: THIS MAP IS NOT INCLUDED IN THE CORK COUNTY DEVELOPMENT PLAN 2003. IT IS INCLUDED HERE IN THE CD VERSION FOR INFORMATION PURPOSES ONLY.

Protected Structure(s)

★ RPS NO. 0001

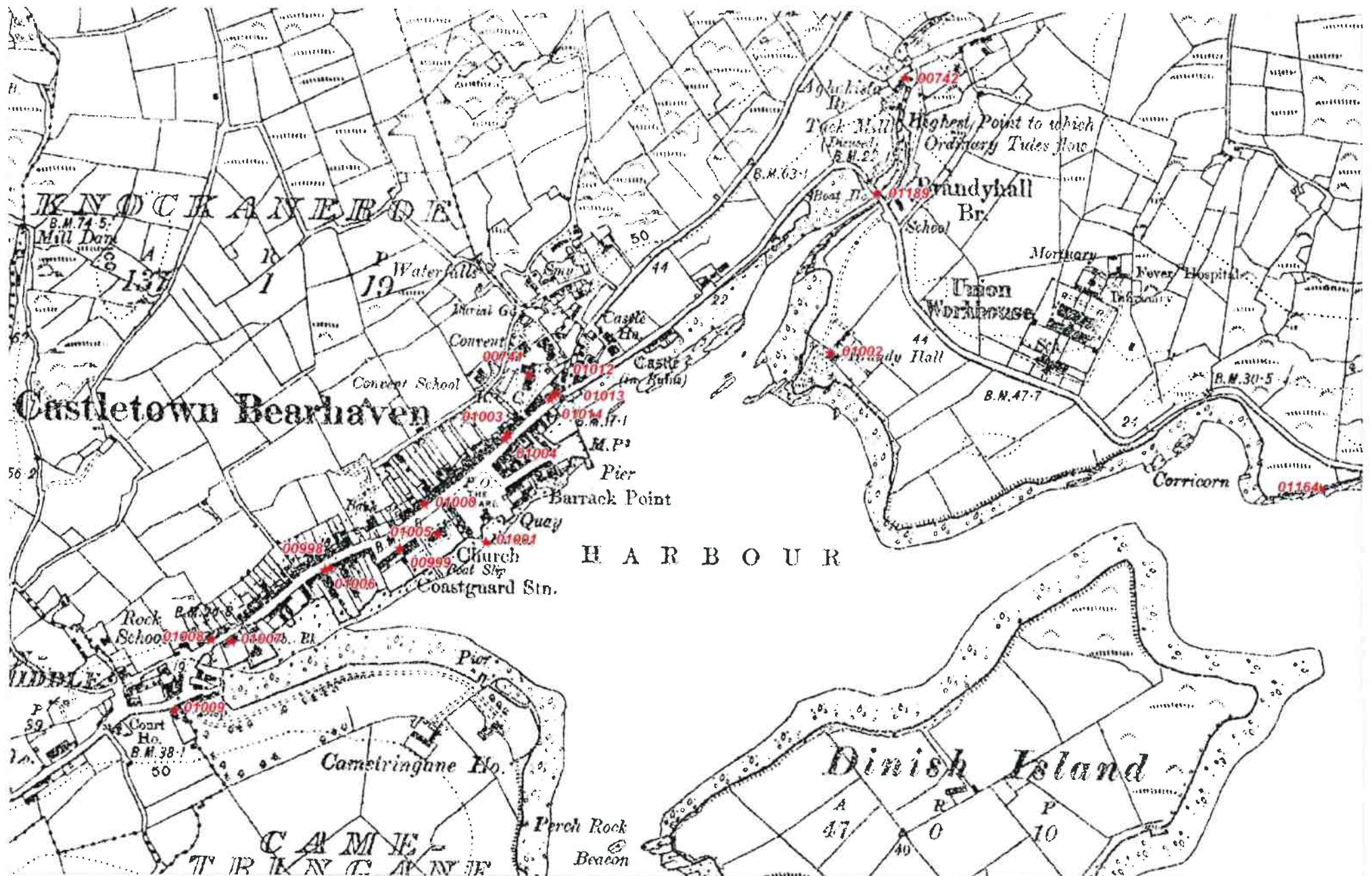
Issue1

February 2003

Protected Structure(s) CD-ROM Inset Map

BUTTEVANT



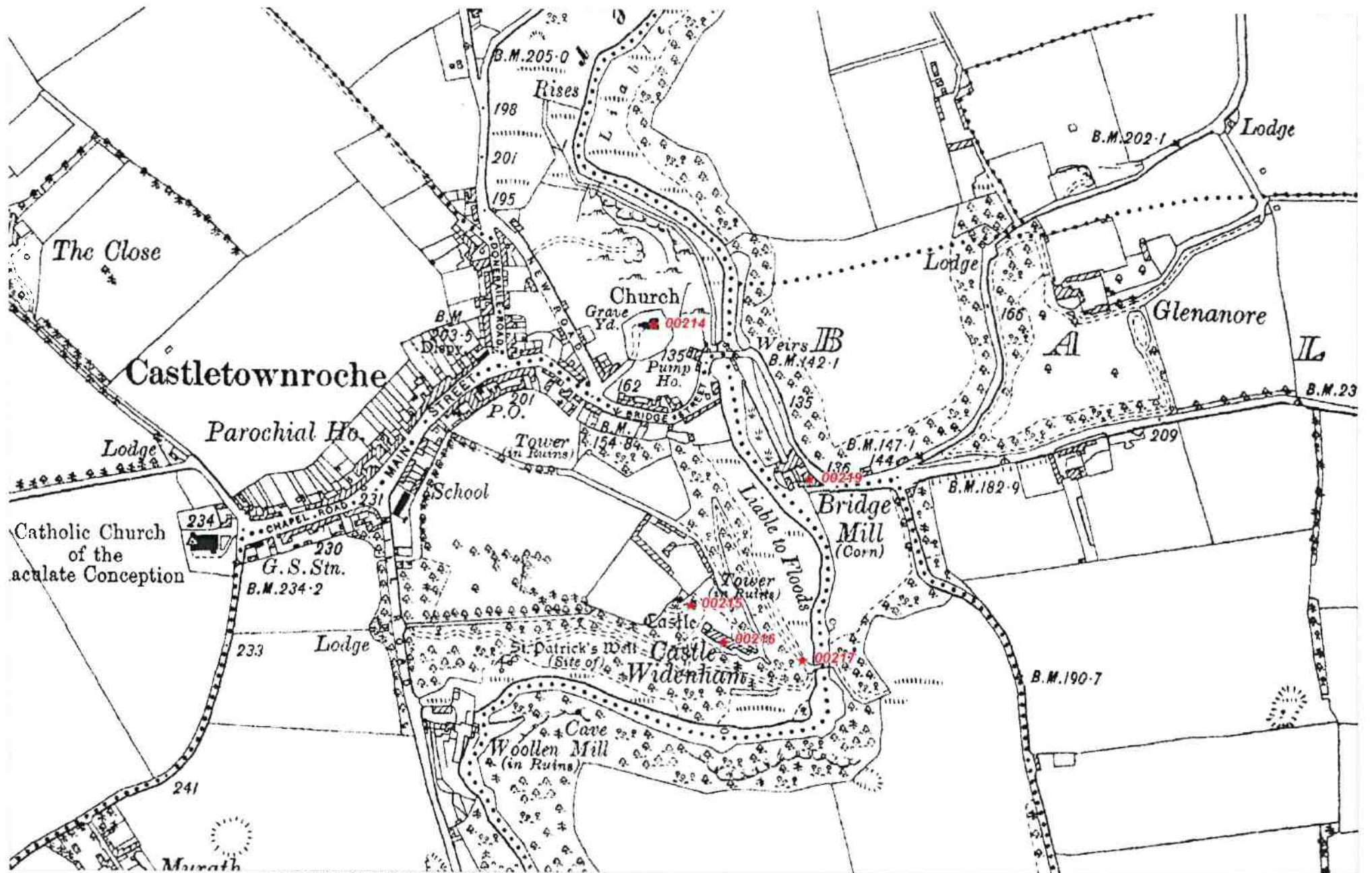


IMPORTANT NOTE: THIS MAP IS NOT INCLUDED IN THE CORK COUNTY DEVELOPMENT PLAN 2003. IT IS INCLUDED HERE IN THE CD VERSION FOR INFORMATION PURPOSES ONLY.

Protected Structure(s)  
★ RPS NO. 0001

Issue1  
February 2003

Protected Structure(s) CD-ROM Inset Map  
CASTLETOWNBERE



IMPORTANT NOTE: THIS MAP IS NOT INCLUDED IN THE CORK COUNTY DEVELOPMENT PLAN 2003. IT IS INCLUDED HERE IN THE CD VERSION FOR INFORMATION PURPOSES ONLY.

Protected Structure(s)

★ RPS NO. 0001

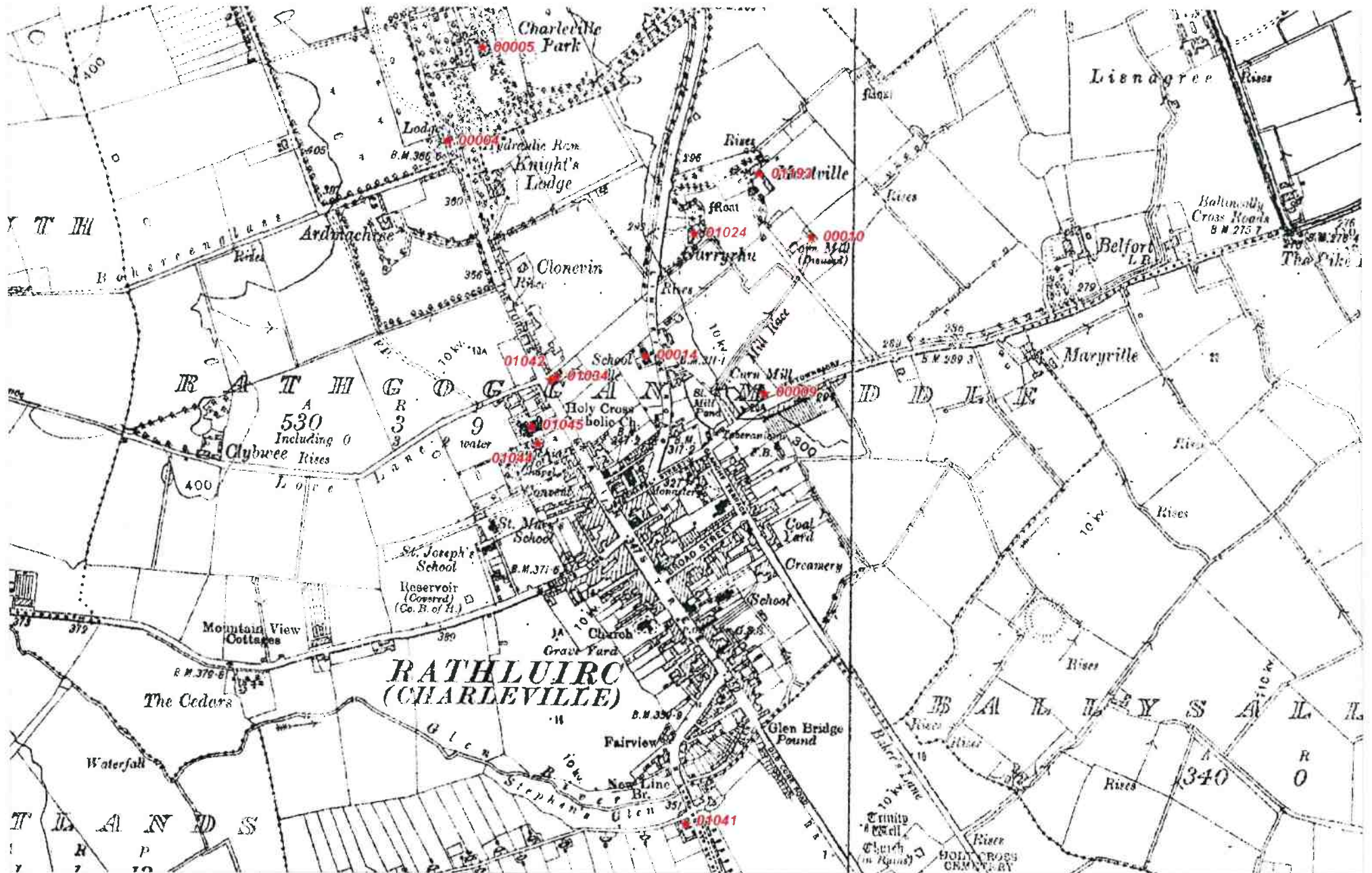
Issue1

February 2003

Protected Structure(s) CD-ROM Inset Map

CASTLETOWNROCHE





IMPORTANT NOTE: THIS MAP IS NOT INCLUDED IN THE CORK COUNTY DEVELOPMENT PLAN 2003. IT IS INCLUDED HERE IN THE CD VERSION FOR INFORMATION PURPOSES ONLY.

Protected Structure(s)

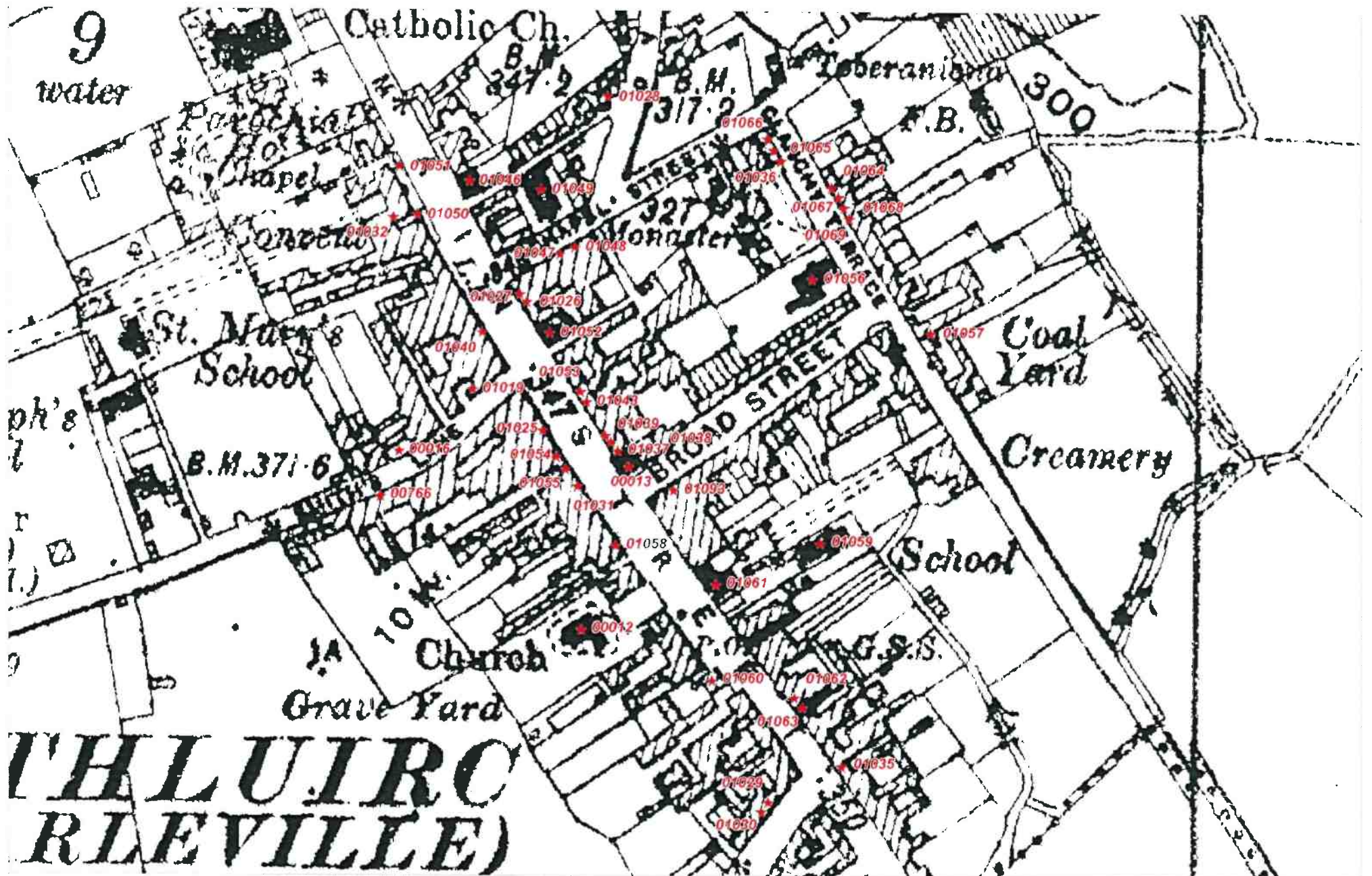
★ RPS NO. 0001

Issue1

February 2003

Protected Structure(s) CD-ROM Inset Map

CHARLEVILLE 1



IMPORTANT NOTE: THIS MAP IS NOT INCLUDED IN THE CORK COUNTY DEVELOPMENT PLAN 2003. IT IS INCLUDED HERE IN THE CD VERSION FOR INFORMATION PURPOSES ONLY.

Protected Structure(s)

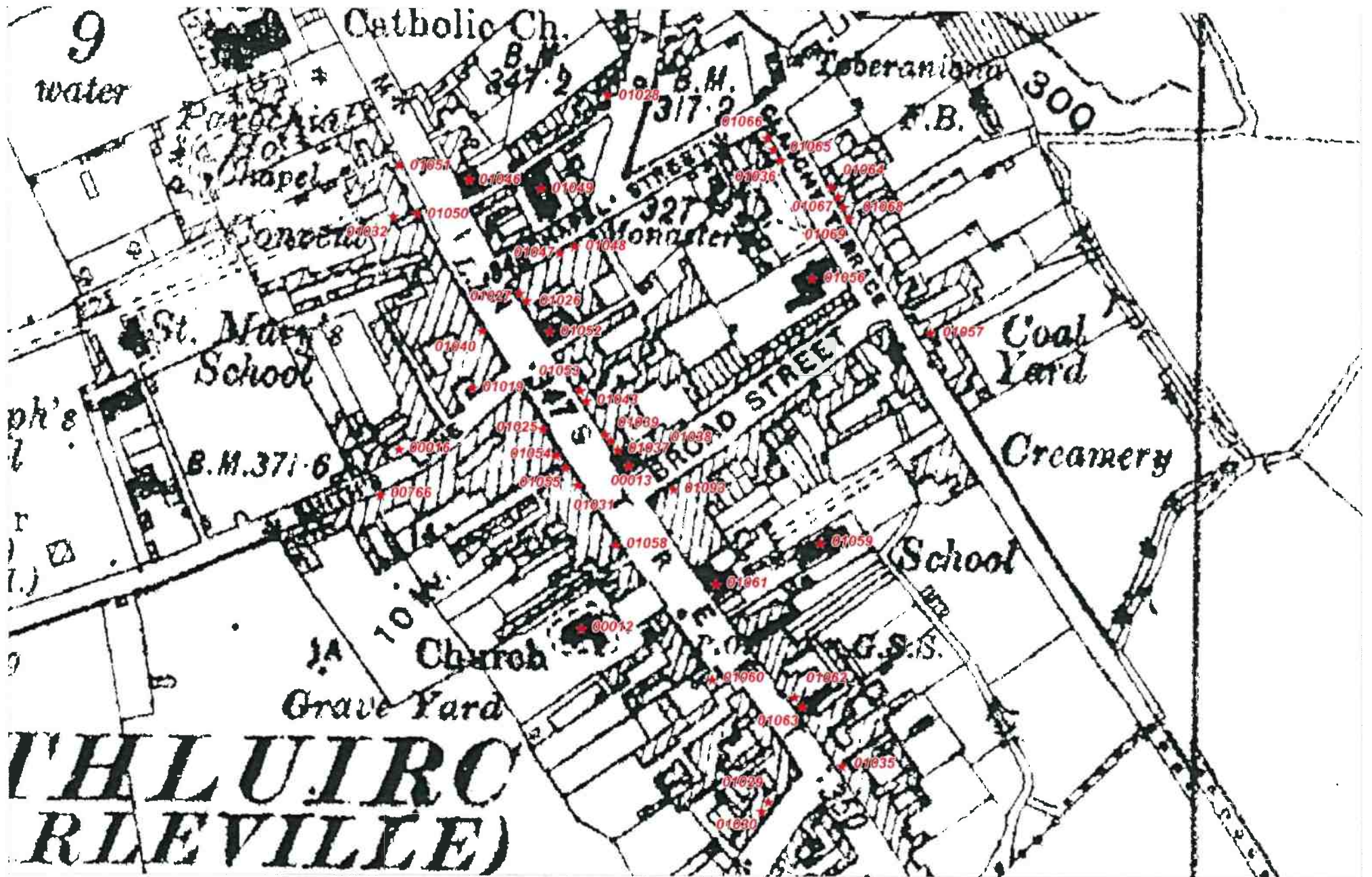
★ RPS NO. 0001

Issue1

February 2003

Protected Structure(s) CD-ROM Inset Map

CHARLEVILLE 2



IMPORTANT NOTE: THIS MAP IS NOT INCLUDED IN THE CORK COUNTY DEVELOPMENT PLAN 2003. IT IS INCLUDED HERE IN THE CD VERSION FOR INFORMATION PURPOSES ONLY.

Protected Structure(s)

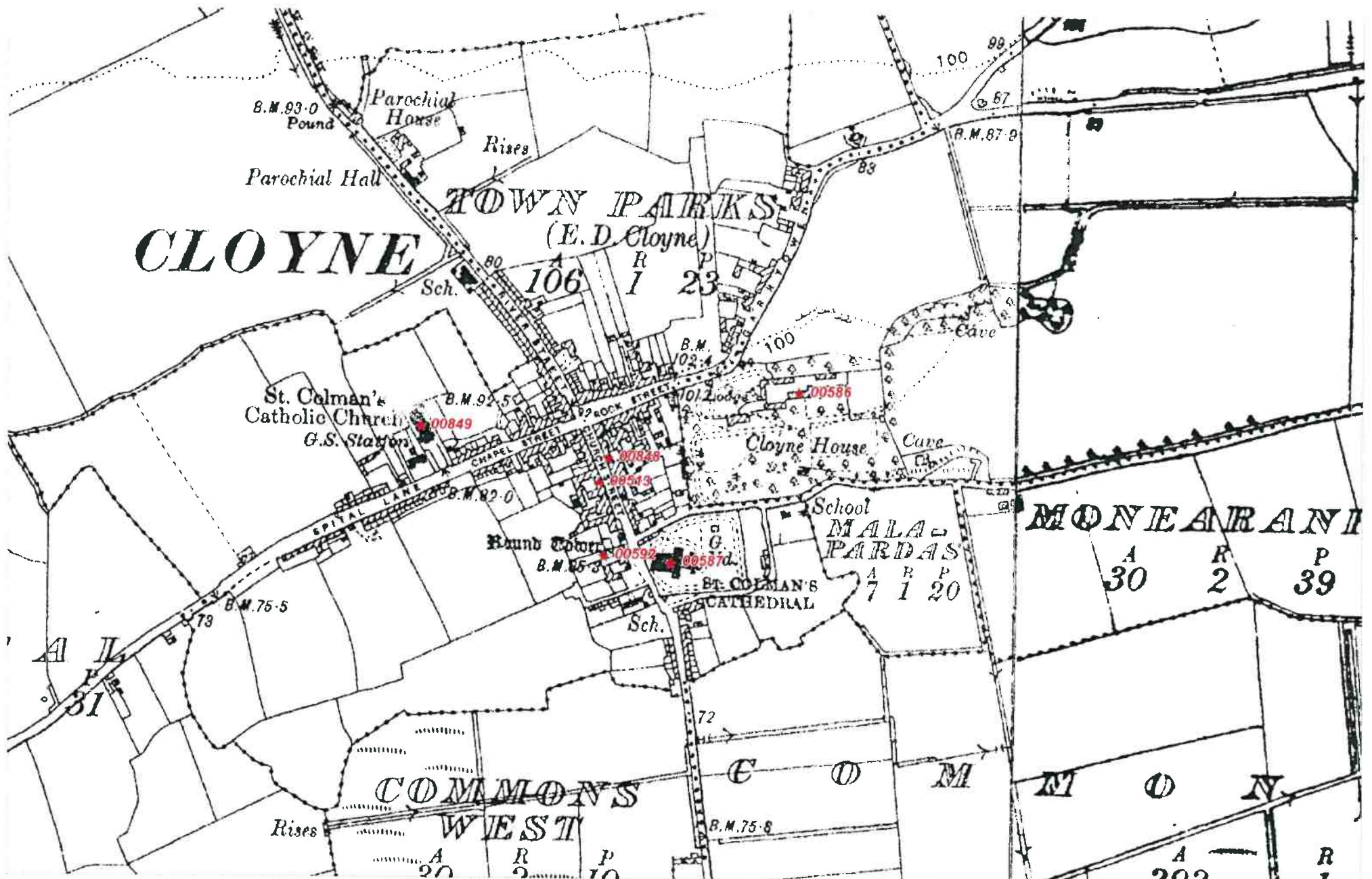
★ RPS NO. 0001

Issue1

February 2003

Protected Structure(s) CD-ROM Inset Map

CHARLEVILLE 2



IMPORTANT NOTE: THIS MAP IS NOT INCLUDED IN THE CORK COUNTY DEVELOPMENT PLAN 2003. IT IS INCLUDED HERE IN THE CD VERSION FOR INFORMATION PURPOSES ONLY.

Protected Structure(s)

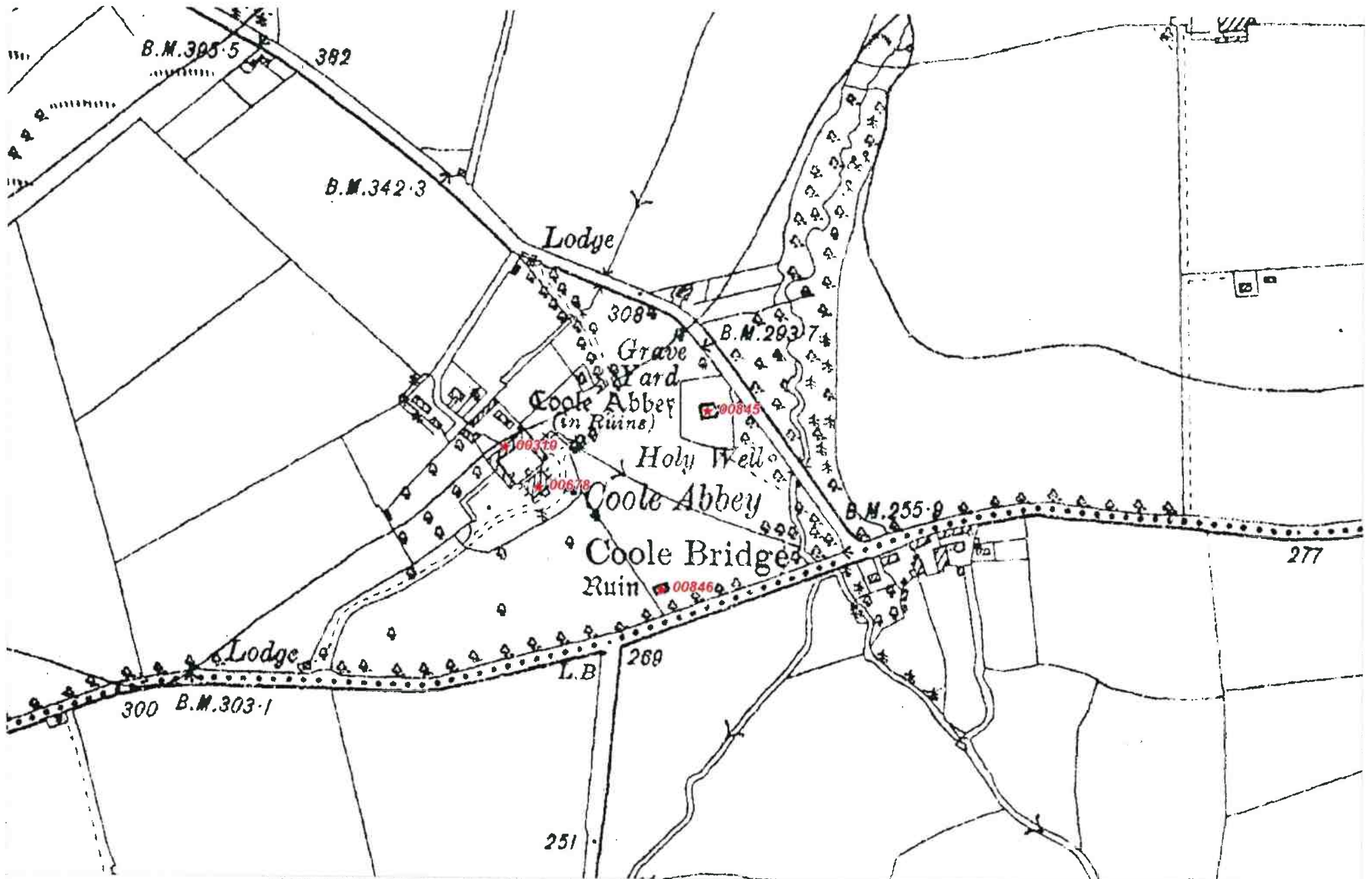
★ RPS NO. 0001

Issue1

February 2003

Protected Structure(s) CD-ROM Inset Map

CLOYNE



IMPORTANT NOTE: THIS MAP IS NOT INCLUDED IN THE CORK COUNTY DEVELOPMENT PLAN 2003. IT IS INCLUDED HERE IN THE CD VERSION FOR INFORMATION PURPOSES ONLY.

Protected Structure(s)

★ RPS NO. 0001

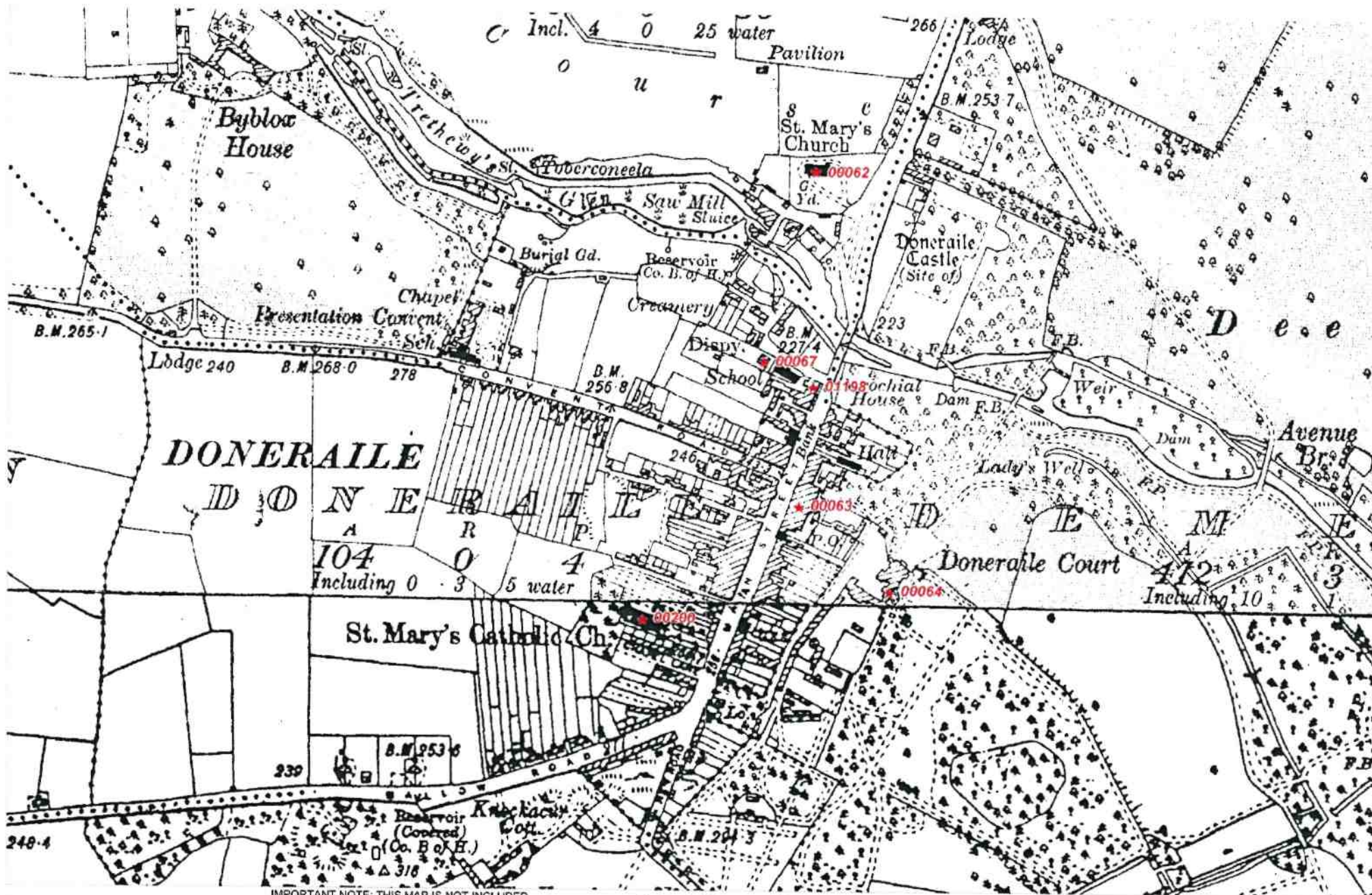
Issue1

February 2003

Protected Structure(s) CD-ROM Inset Map

COOLE UPPER





IMPORTANT NOTE: THIS MAP IS NOT INCLUDED IN THE CORK COUNTY DEVELOPMENT PLAN 2003. IT IS INCLUDED HERE IN THE CD VERSION FOR INFORMATION PURPOSES ONLY.

Protected Structure(s)

\* RPS NO. 0001

Issue1

February 2003

Protected Structure(s) CD-ROM Inset Map

DONERAILE



IMPORTANT NOTE: THIS MAP IS NOT INCLUDED IN THE CORK COUNTY DEVELOPMENT PLAN 2003. IT IS INCLUDED HERE IN THE CD VERSION FOR INFORMATION PURPOSES ONLY.

Protected Structure(s)  
★ RPS NO. 0001

Issue1  
February 2003

Protected Structure(s) CD-ROM Inset Map  
DOUGLAS



IMPORTANT NOTE: THIS MAP IS NOT INCLUDED IN THE CORK COUNTY DEVELOPMENT PLAN 2003. IT IS INCLUDED HERE IN THE CD VERSION FOR INFORMATION PURPOSES ONLY.

Protected Structure(s)

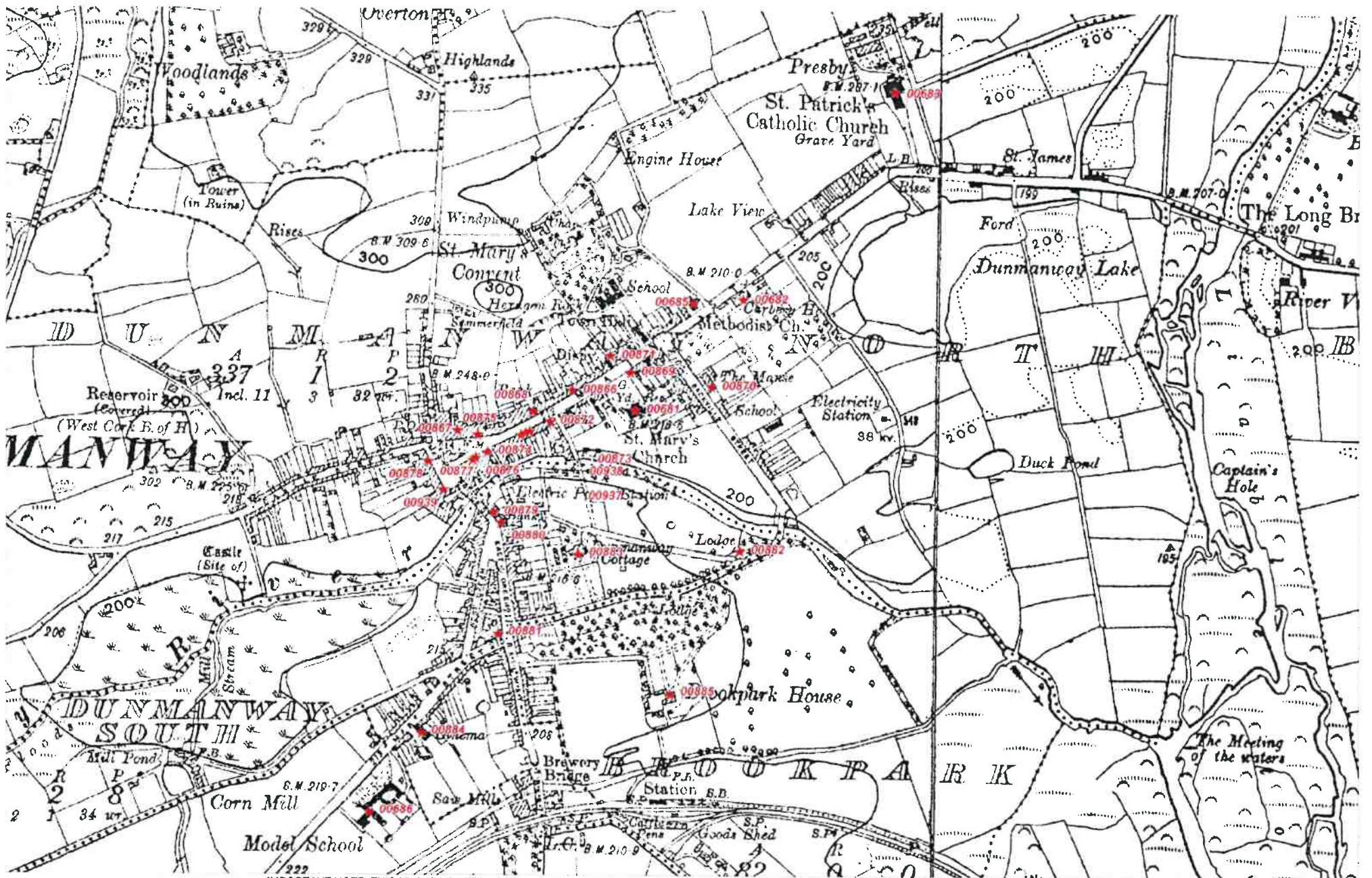
★ RPS NO. 0001

Issue1

February 2003

Protected Structure(s) CD-ROM Inset Map

DRISHANE MORE



IMPORTANT NOTE: THIS MAP IS NOT INCLUDED IN THE CORK COUNTY DEVELOPMENT PLAN 2003. IT IS INCLUDED HERE IN THE CD VERSION FOR INFORMATION PURPOSES ONLY.

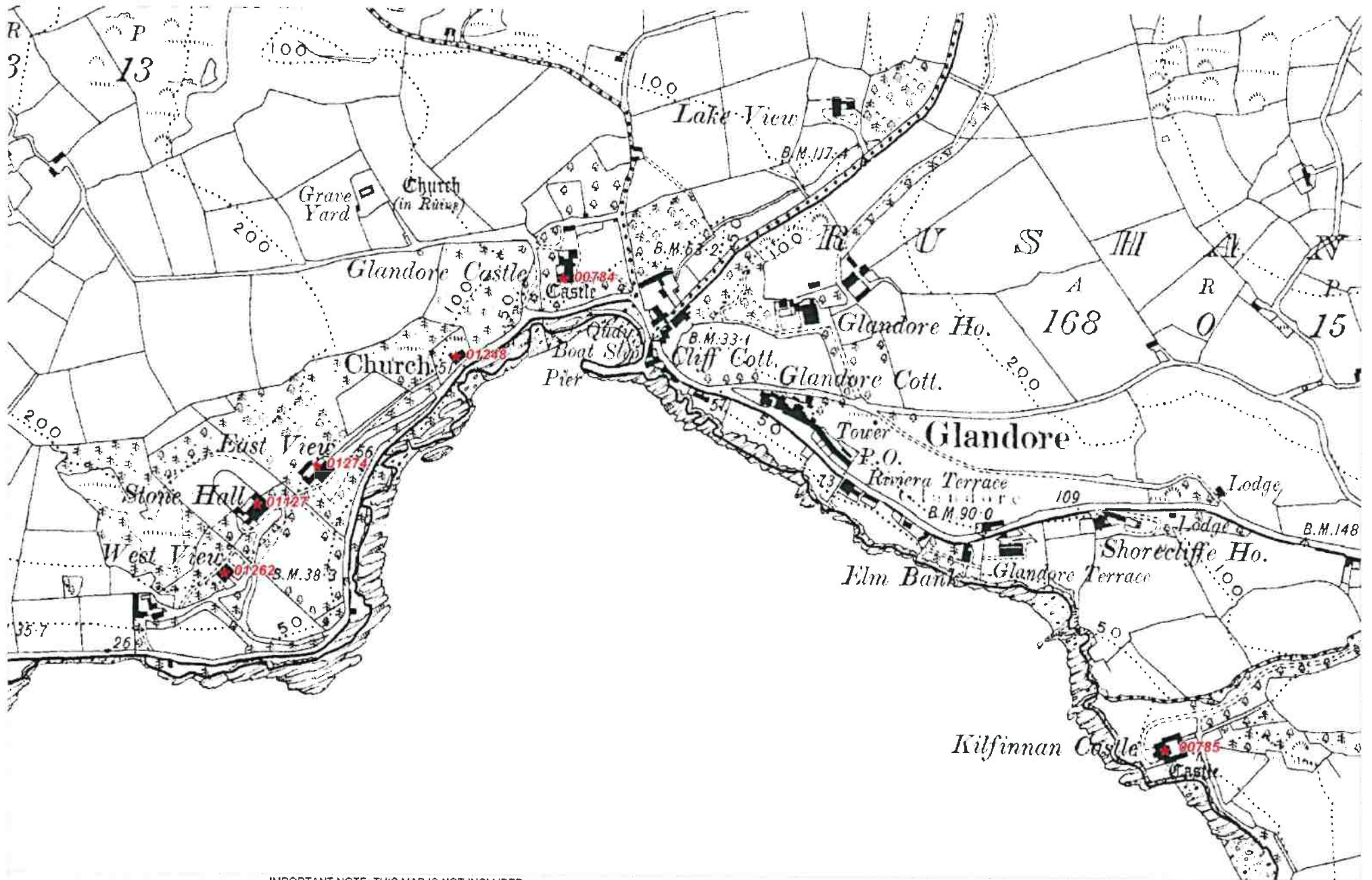
Protected Structure(s)

★ RPS NO. 0001

Issue1  
February 2003

Protected Structure(s) CD-ROM Inset Map

DUNMANWAY



IMPORTANT NOTE: THIS MAP IS NOT INCLUDED IN THE CORK COUNTY DEVELOPMENT PLAN 2003. IT IS INCLUDED HERE IN THE CD VERSION FOR INFORMATION PURPOSES ONLY.

Protected Structure(s)

★ RPS NO. 0001

Issue1

February 2003

Protected Structure(s) CD-ROM Inset Map

GLANDORE



IMPORTANT NOTE: THIS MAP IS NOT INCLUDED IN THE CORK COUNTY DEVELOPMENT PLAN 2003. IT IS INCLUDED HERE IN THE CD VERSION FOR INFORMATION PURPOSES ONLY.

Protected Structure(s)

★ RPS NO. 0001

Issue1

February 2003

Protected Structure(s) CD-ROM Inset Map

GLANMIRE



IMPORTANT NOTE: THIS MAP IS NOT INCLUDED IN THE CORK COUNTY DEVELOPMENT PLAN 2003. IT IS INCLUDED HERE IN THE CD VERSION FOR INFORMATION PURPOSES ONLY.

Protected Structure(s)

★ RPS NO. 0001

Issue1

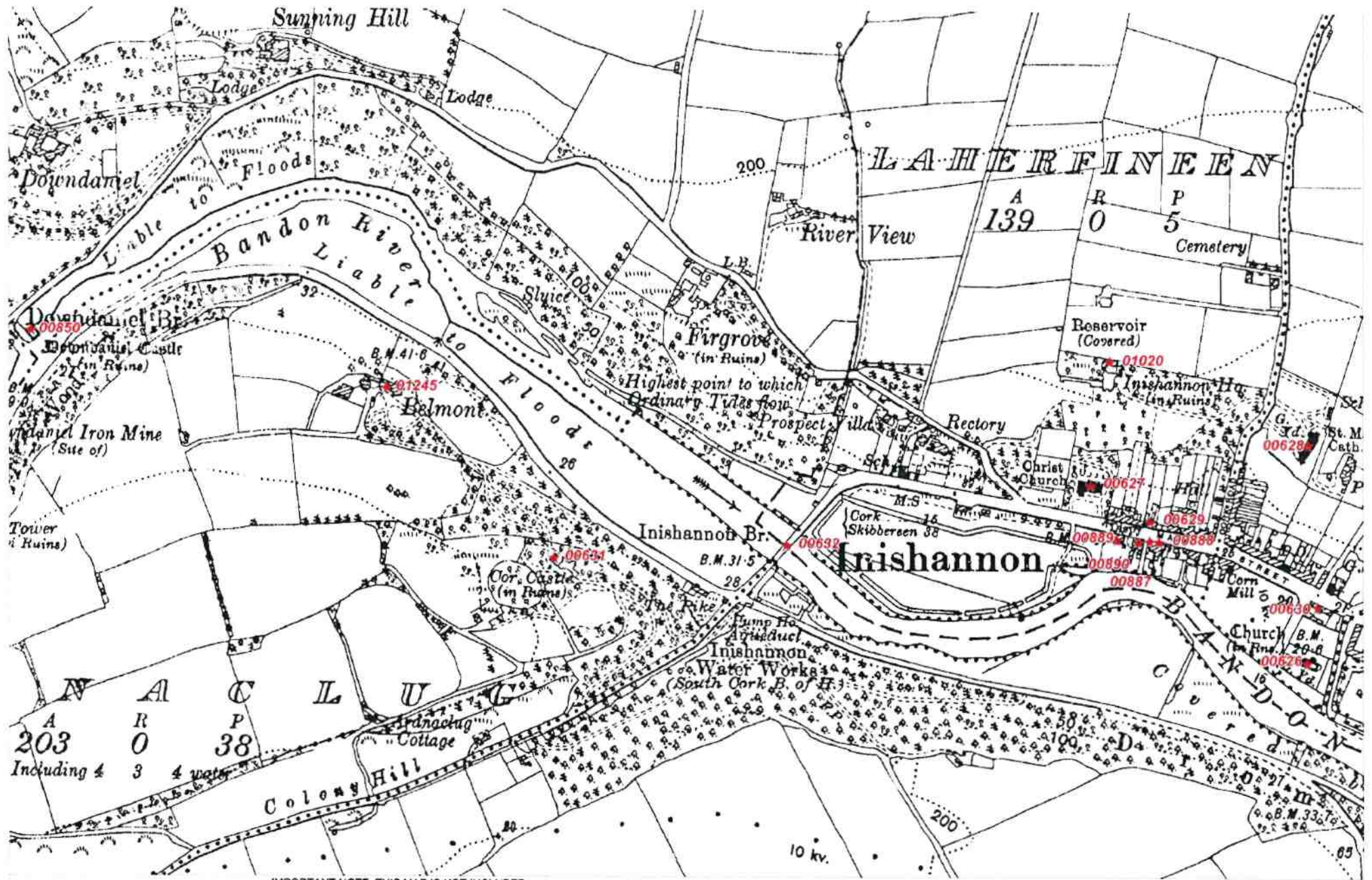
February 2003

Protected Structure(s) CD-ROM Inset Map

GLANWORTH





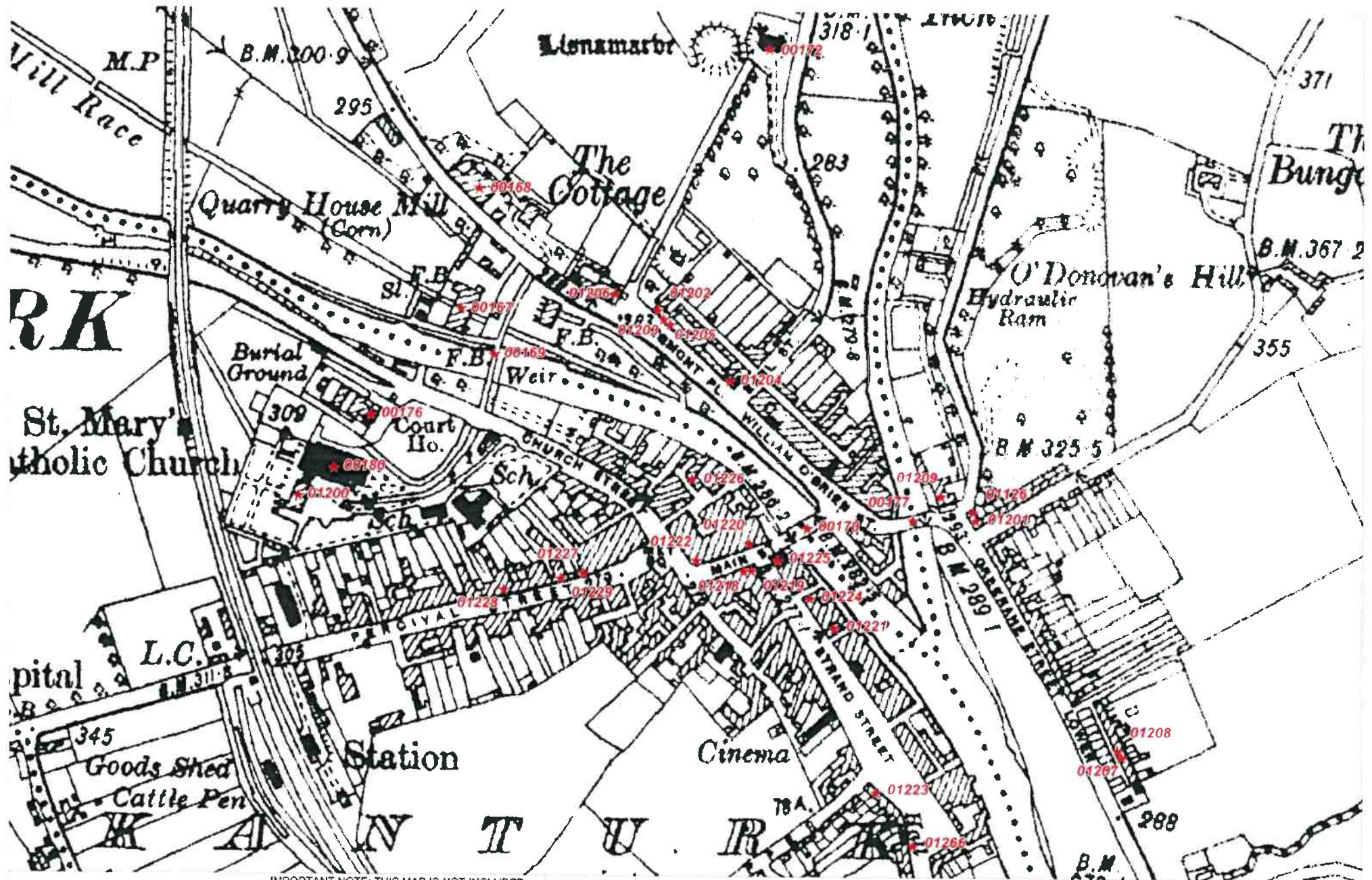


IMPORTANT NOTE: THIS MAP IS NOT INCLUDED IN THE CORK COUNTY DEVELOPMENT PLAN 2003. IT IS INCLUDED HERE IN THE CD VERSION FOR INFORMATION PURPOSES ONLY.

Protected Structure(s)  
★ RPS NO. 0001

Issue 1  
February 2003

Protected Structure(s) CD-ROM Inset Map  
INISHANNON



IMPORTANT NOTE: THIS MAP IS NOT INCLUDED IN THE CORK COUNTY DEVELOPMENT PLAN 2003. IT IS INCLUDED HERE IN THE CD VERSION FOR INFORMATION PURPOSES ONLY.

Protected Structure(s)

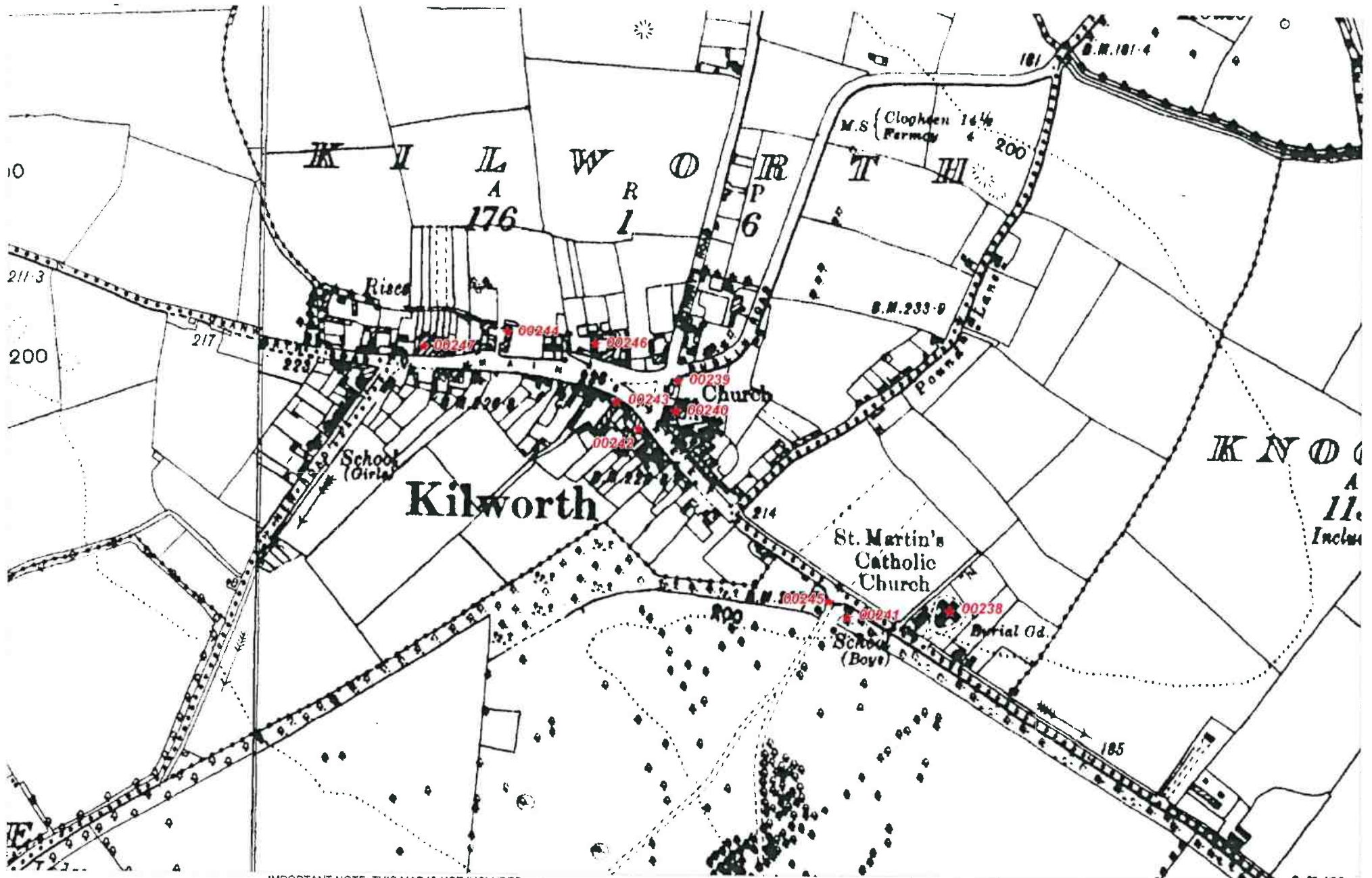
★ RPS NO. 0001

Issue1

February 2003

Protected Structure(s) CD-ROM Inset Map

KANTURK



IMPORTANT NOTE: THIS MAP IS NOT INCLUDED IN THE CORK COUNTY DEVELOPMENT PLAN 2003. IT IS INCLUDED HERE IN THE CD VERSION FOR INFORMATION PURPOSES ONLY.

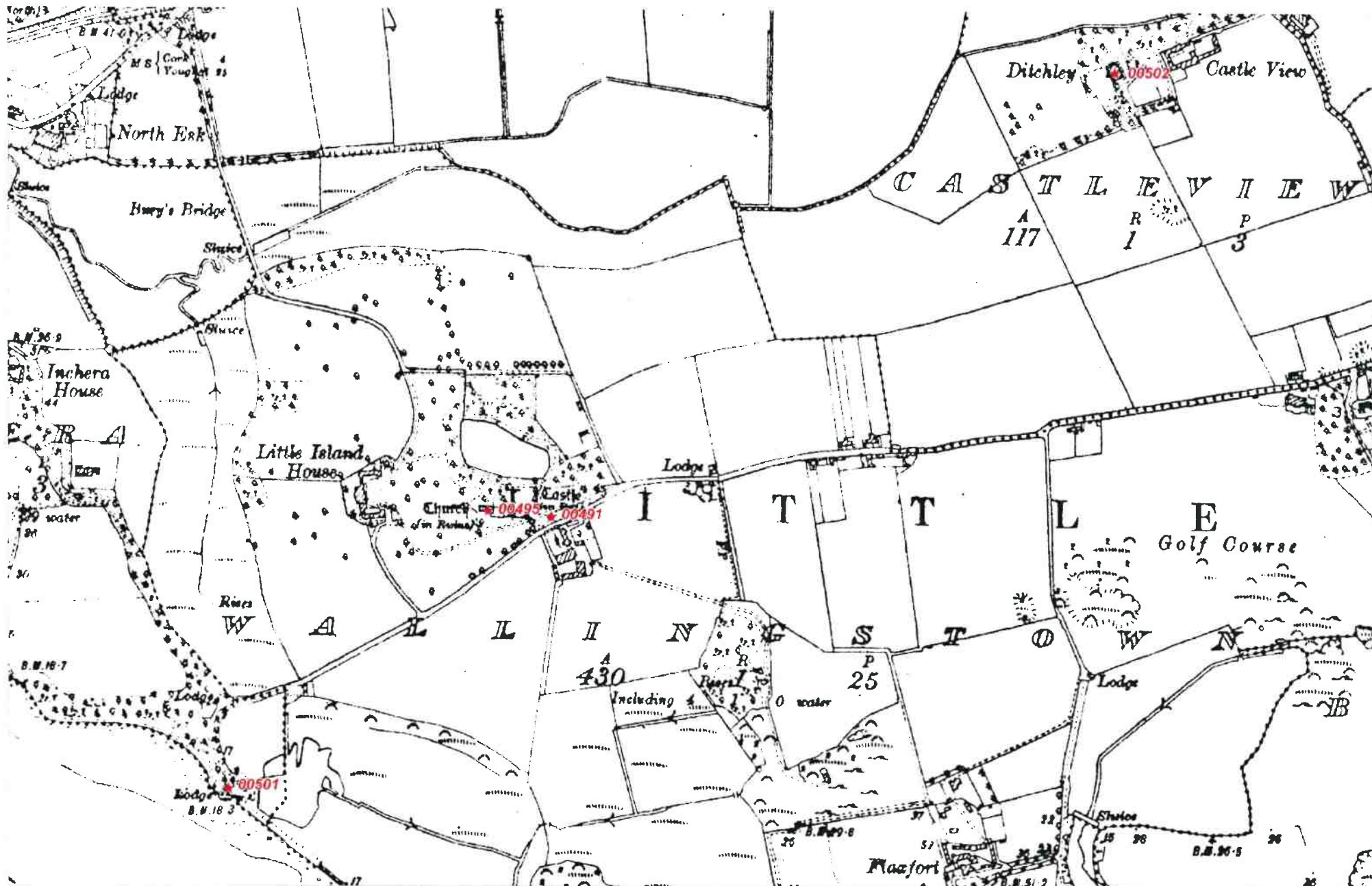
Protected Structure(s)

★ RPS NO. 0001

Issue1  
February 2003

Protected Structure(s) CD-ROM Inset Map

KILWORTH

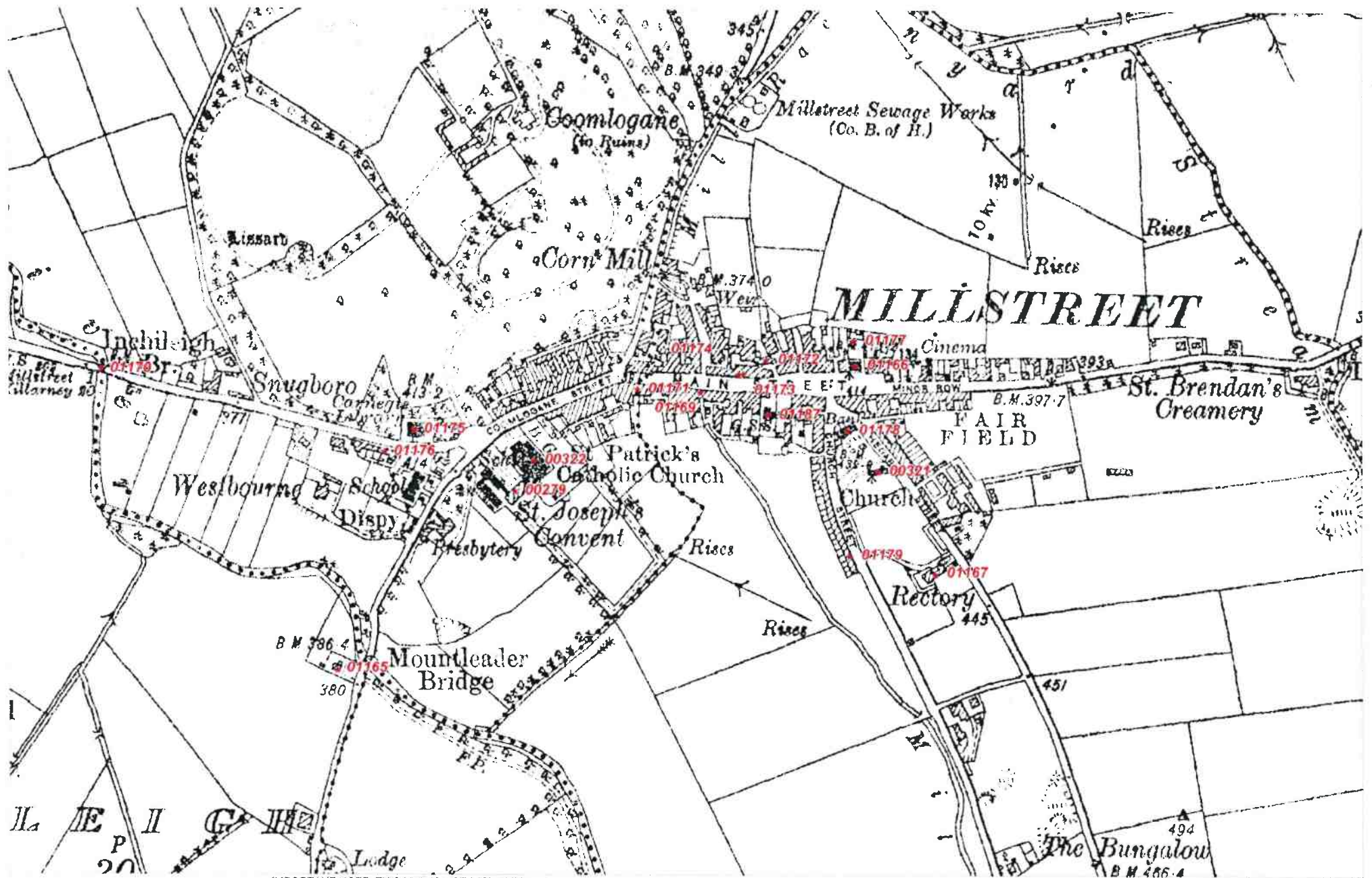


IMPORTANT NOTE: THIS MAP IS NOT INCLUDED IN THE CORK COUNTY DEVELOPMENT PLAN 2003. IT IS INCLUDED HERE IN THE CD VERSION FOR INFORMATION PURPOSES ONLY.

Protected Structure(s)  
★ RPS NO. 0001

Issue 1  
February 2003

Protected Structure(s) CD-ROM Inset Map  
LITTLE ISLAND



IMPORTANT NOTE: THIS MAP IS NOT INCLUDED IN THE CORK COUNTY DEVELOPMENT PLAN 2003. IT IS INCLUDED HERE IN THE CD VERSION FOR INFORMATION PURPOSES ONLY.

Protected Structure(s)

★ RPS NO. 0001

Issue1

February 2003

Protected Structure(s) CD-ROM Inset Map

MILLSTREET



IMPORTANT NOTE: THIS MAP IS NOT INCLUDED IN THE CORK COUNTY DEVELOPMENT PLAN 2003. IT IS INCLUDED HERE IN THE CD VERSION FOR INFORMATION PURPOSES ONLY.

Protected Structure(s)

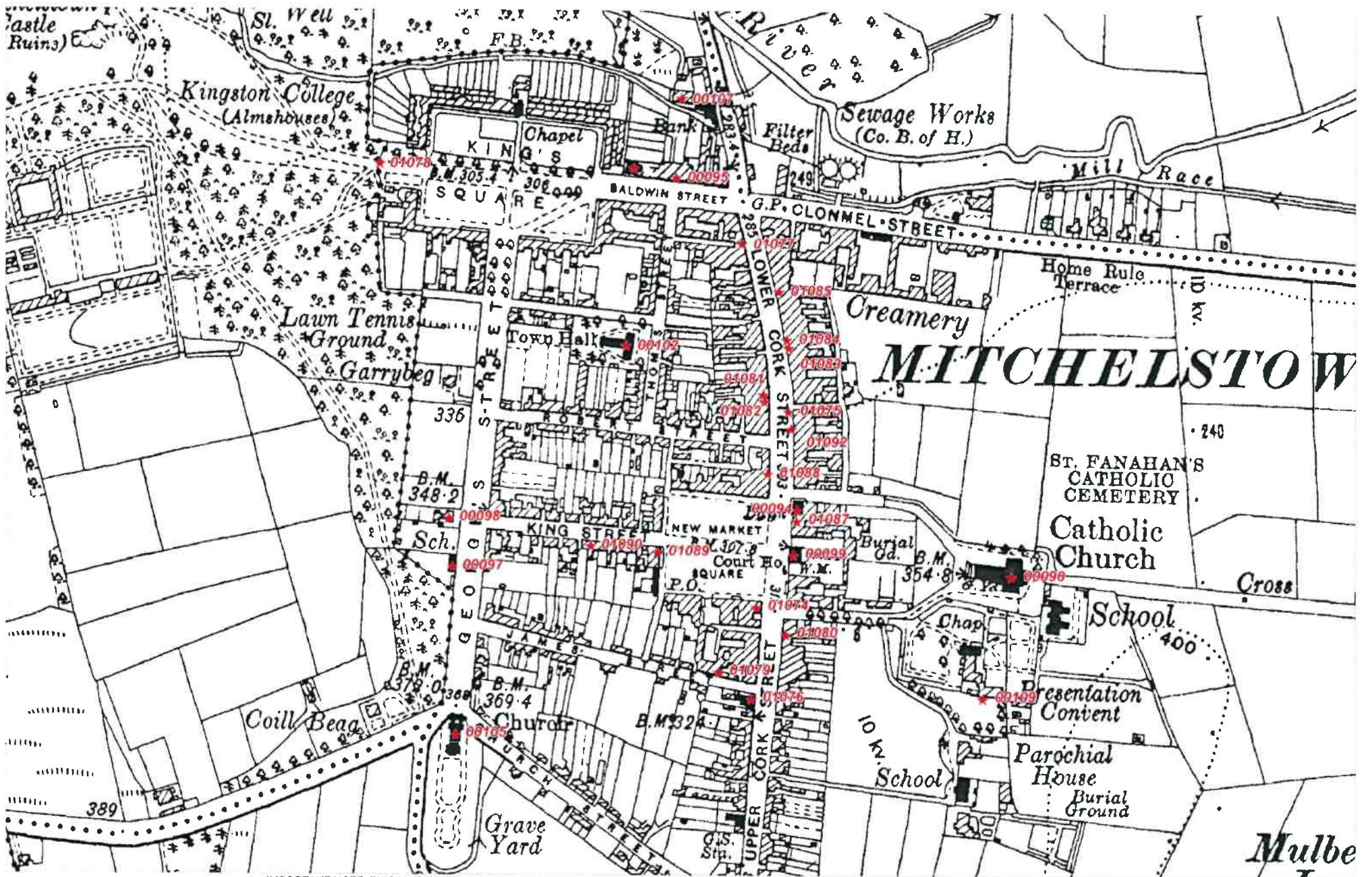
★ RPS NO. 0001

Issue1

February 2003

Protected Structure(s) CD-ROM Inset Map

MITCHELSTOWN 2



IMPORTANT NOTE: THIS MAP IS NOT INCLUDED IN THE CORK COUNTY DEVELOPMENT PLAN 2003. IT IS INCLUDED HERE IN THE CD VERSION FOR INFORMATION PURPOSES ONLY.

Protected Structure(s)

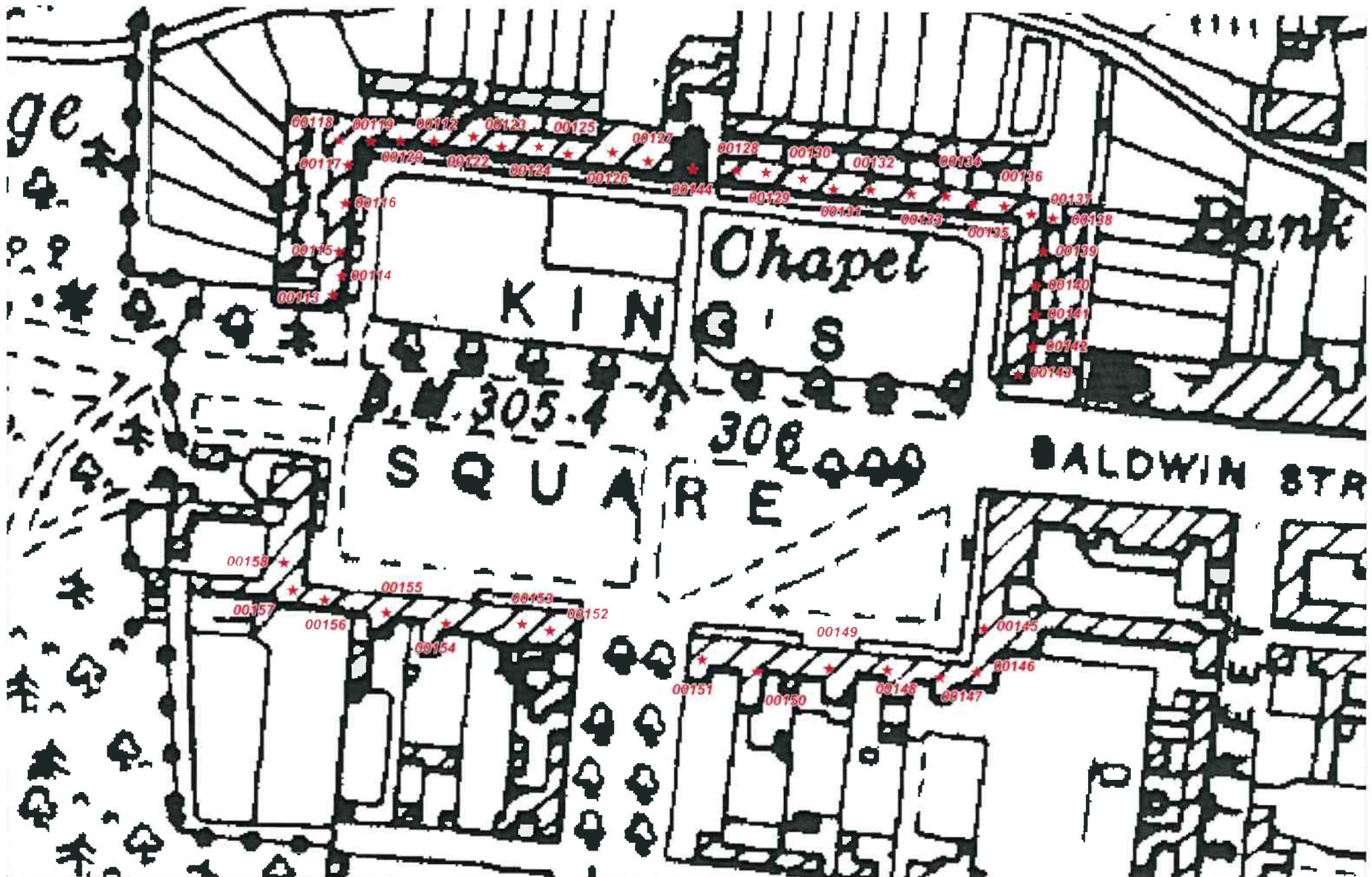
★ RPS NO. 0001

Issue1

February 2003

Protected Structure(s) CD-ROM Inset Map

MITCHELSTOWN 1



IMPORTANT NOTE: THIS MAP IS NOT INCLUDED IN THE CORK COUNTY DEVELOPMENT PLAN 2003. IT IS INCLUDED HERE IN THE CD VERSION FOR INFORMATION PURPOSES ONLY.

Protected Structure(s)

★ RPS NO. 0001

Issue1

February 2003

Protected Structure(s) CD-ROM Inset Map

MITCHELSTOWN 3





IMPORTANT NOTE: THIS MAP IS NOT INCLUDED IN THE CORK COUNTY DEVELOPMENT PLAN 2003. IT IS INCLUDED HERE IN THE CD VERSION FOR INFORMATION PURPOSES ONLY.

Protected Structure(s)

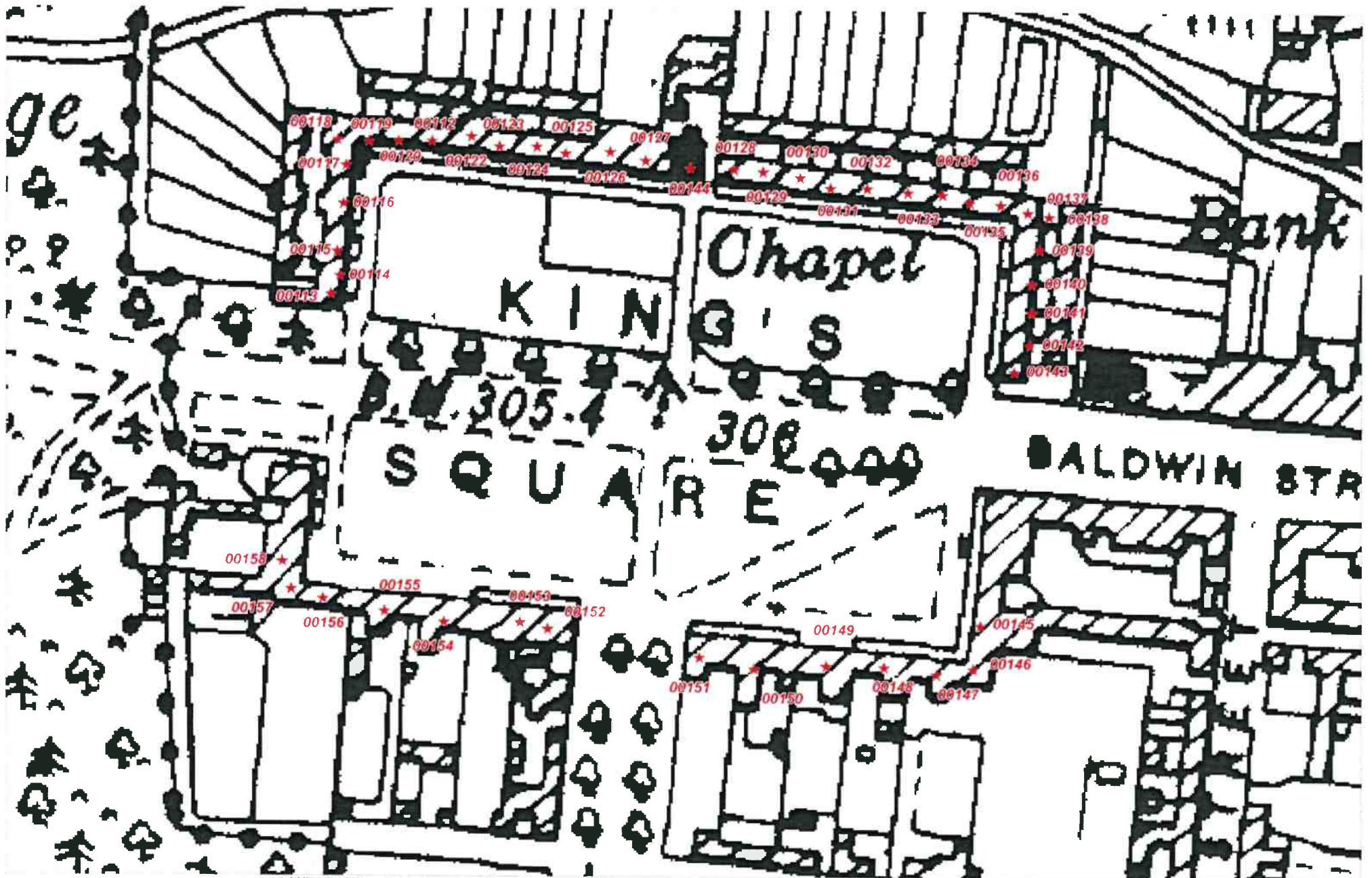
★ RPS NO. 0001

Issue1

February 2003

Protected Structure(s) CD-ROM Inset Map

MITCHELSTOWN 2



IMPORTANT NOTE: THIS MAP IS NOT INCLUDED IN THE CORK COUNTY DEVELOPMENT PLAN 2003. IT IS INCLUDED HERE IN THE CD VERSION FOR INFORMATION PURPOSES ONLY.

Protected Structure(s)

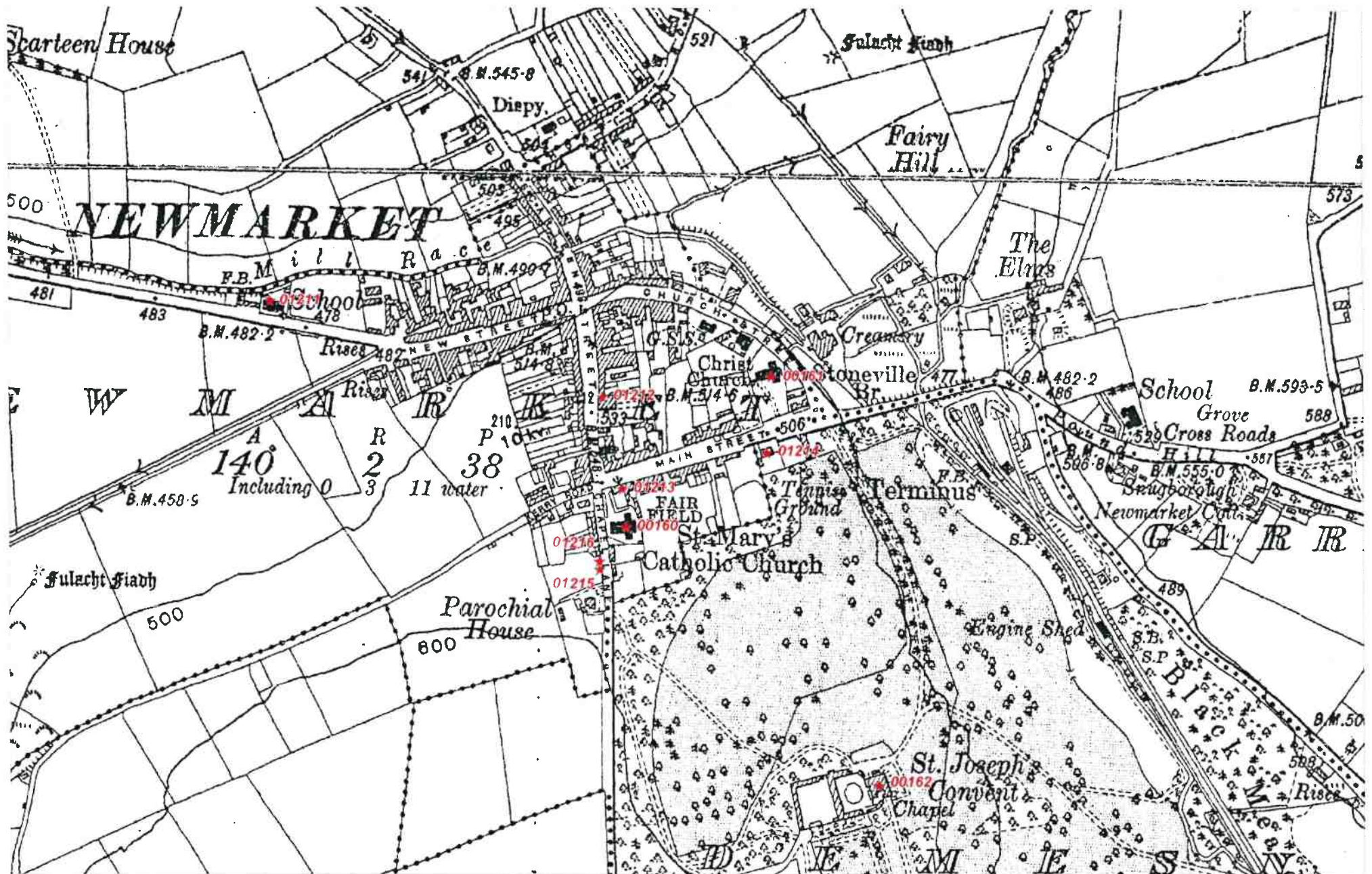
★ RPS NO. 0001

Issue1

February 2003

Protected Structure(s) CD-ROM Inset Map

MITCHELSTOWN 3



IMPORTANT NOTE: THIS MAP IS NOT INCLUDED IN THE CORK COUNTY DEVELOPMENT PLAN 2003. IT IS INCLUDED HERE IN THE CD VERSION FOR INFORMATION PURPOSES ONLY.

Protected Structure(s)

★ RPS NO. 0001

Issue 1

February 2003

Protected Structure(s) CD-ROM Inset Map

NEWMARKET



IMPORTANT NOTE: THIS MAP IS NOT INCLUDED IN THE CORK COUNTY DEVELOPMENT PLAN 2003. IT IS INCLUDED HERE IN THE CD VERSION FOR INFORMATION PURPOSES ONLY.

Protected Structure(s)

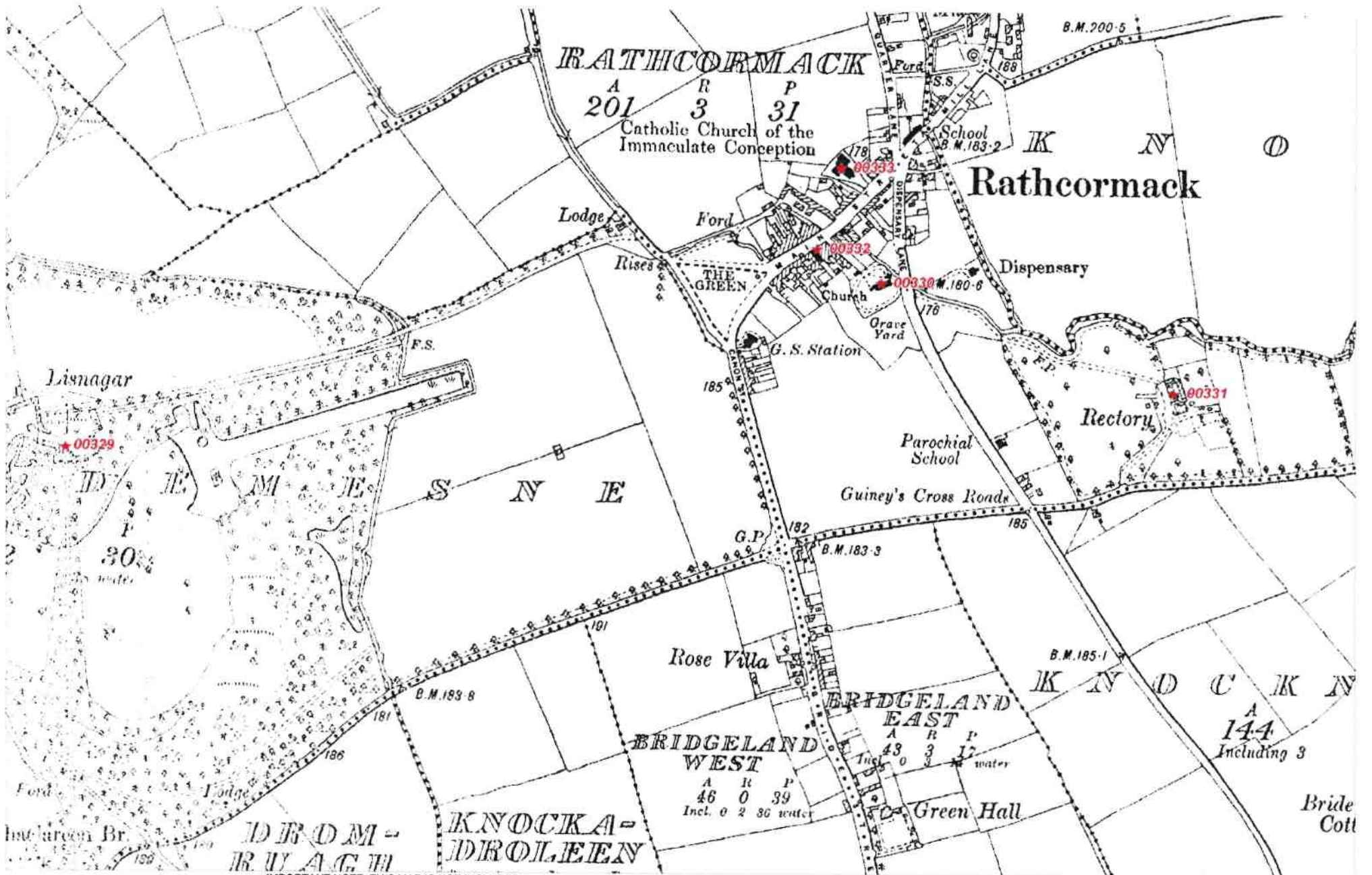
★ RPS NO. 0001

Issue1

February 2003

Protected Structure(s) CD-ROM Inset Map

PASSAGE WEST & MONKSTOWN



IMPORTANT NOTE: THIS MAP IS NOT INCLUDED IN THE CORK COUNTY DEVELOPMENT PLAN 2003. IT IS INCLUDED HERE IN THE CD VERSION FOR INFORMATION PURPOSES ONLY.

Protected Structure(s)

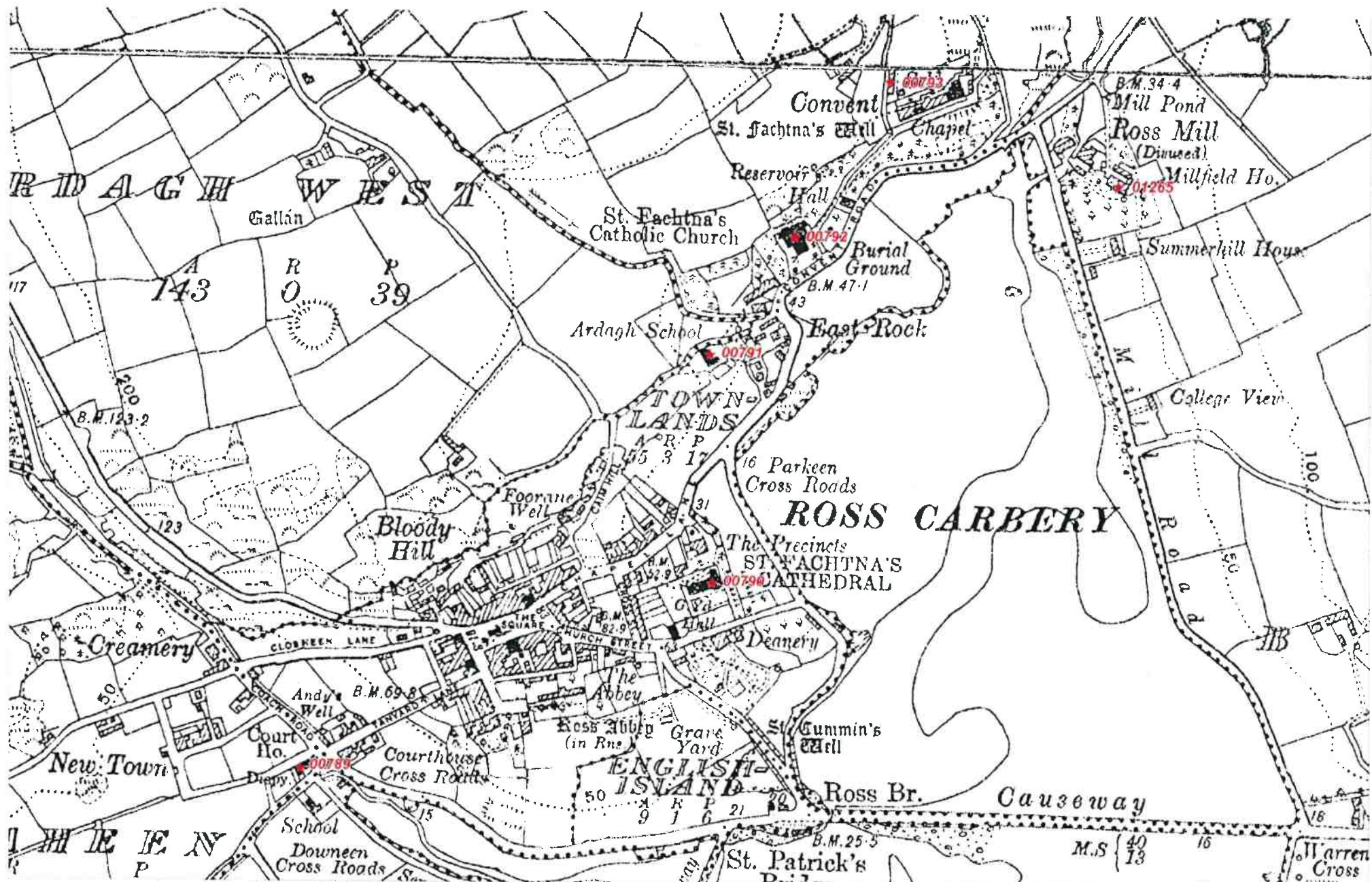
★ RPS NO. 0001

Issue1

February 2003

Protected Structure(s) CD-ROM Inset Map

RATHCORMACK



IMPORTANT NOTE: THIS MAP IS NOT INCLUDED IN THE CORK COUNTY DEVELOPMENT PLAN 2003. IT IS INCLUDED HERE IN THE CD VERSION FOR INFORMATION PURPOSES ONLY.

Protected Structure(s)

★ RPS NO. 0001

Issue1

February 2003

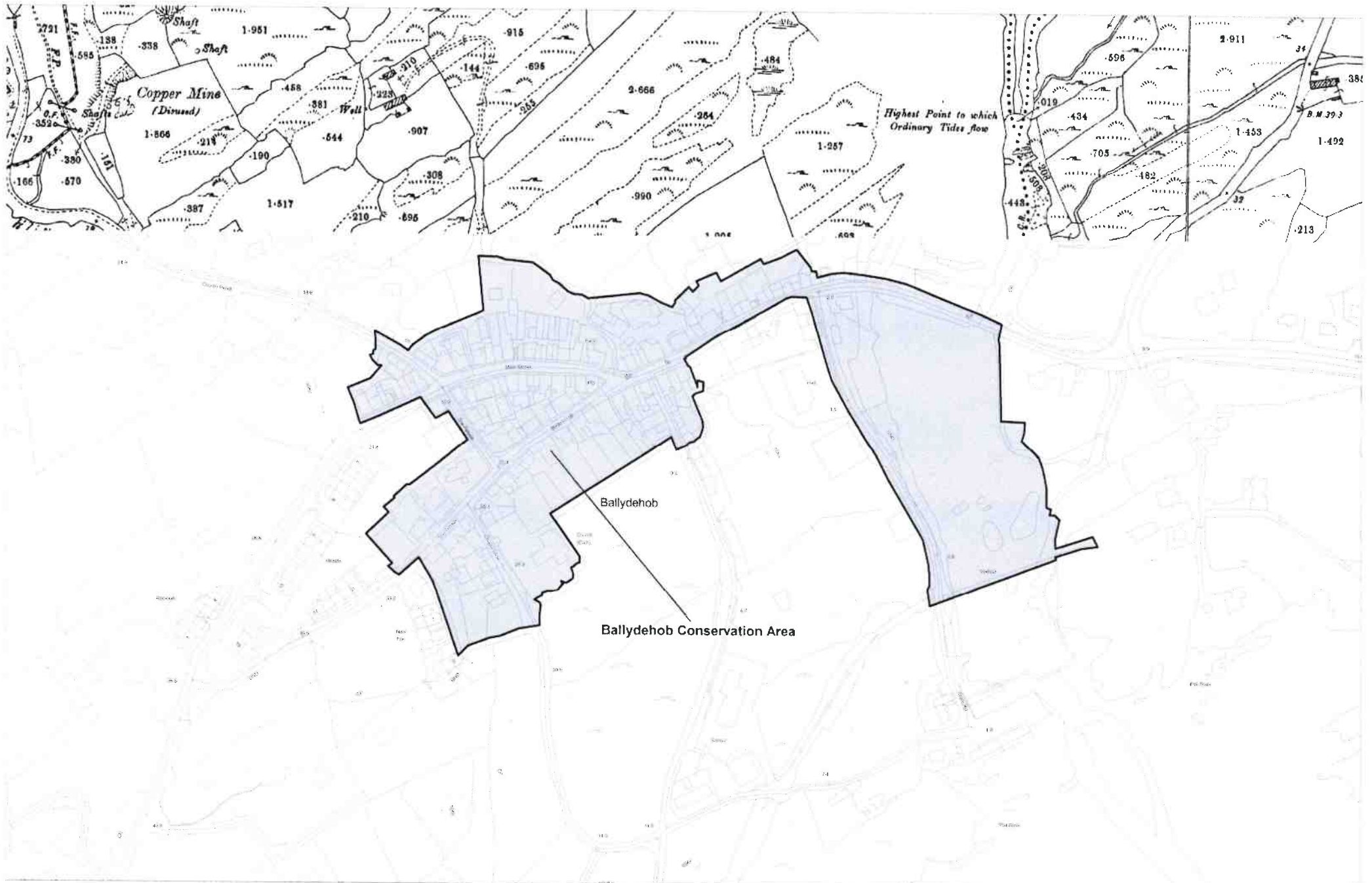
Protected Structure(s) CD-ROM Inset Map

ROSSCARBERY

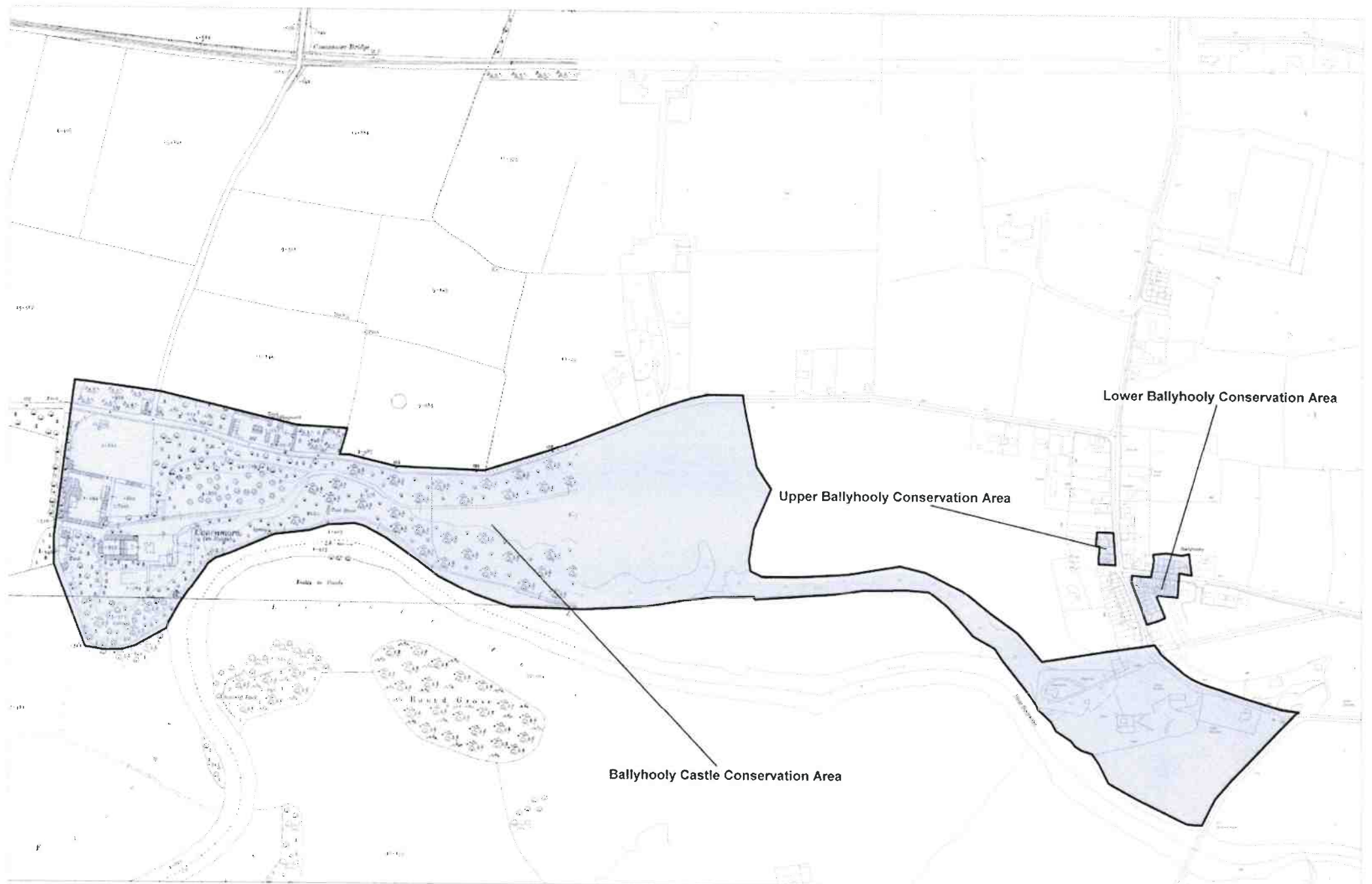


## Architectural Conservation Areas: Maps

**BALLYDEHOB**  
**BALLYHOOLY**  
**BANDON 1**  
**BANDON 2**  
**BANTRY**  
**BUTTEVANT**  
**CASTLELYONS**  
**CASTLEMARTYR**  
**CASTLETOWNROCHE**  
**CASTLETOWNSHEND**  
**DONERAILE**  
**CHURCHTOWN**  
**CLOYNE**  
**DOUGLAS**  
**HAULBOWLINE**  
**KANTURK**  
**KILLEAGH**  
**MILLSTREET**  
**MITCHELSTOWN**  
**MONKSTOWN**  
**PASSAGE WEST**  
**ROSSCARBERY**  
**TIMOLEAGUE**



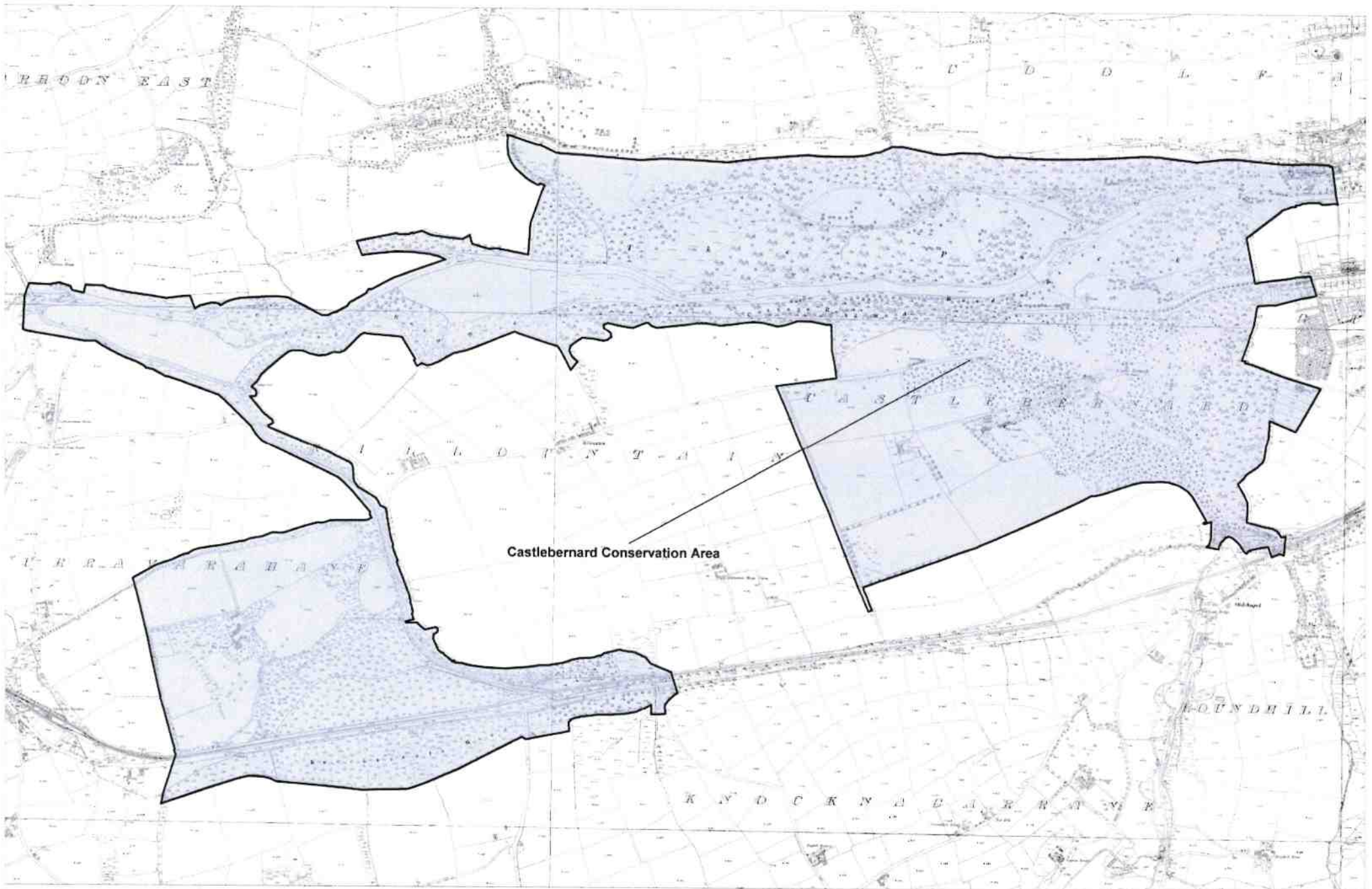




Upper Ballyhooly Conservation Area

Lower Ballyhooly Conservation Area

Ballyhooly Castle Conservation Area



Castlebernard Conservation Area

Issue 1  
February 2003

ARCHITECTURAL CONSERVATION AREAS  
Bandon 1

KNOCKBROG

Barretts Hill Conservation Area

Knockbrogan East Conservation Area

Christchurch Conservation Area

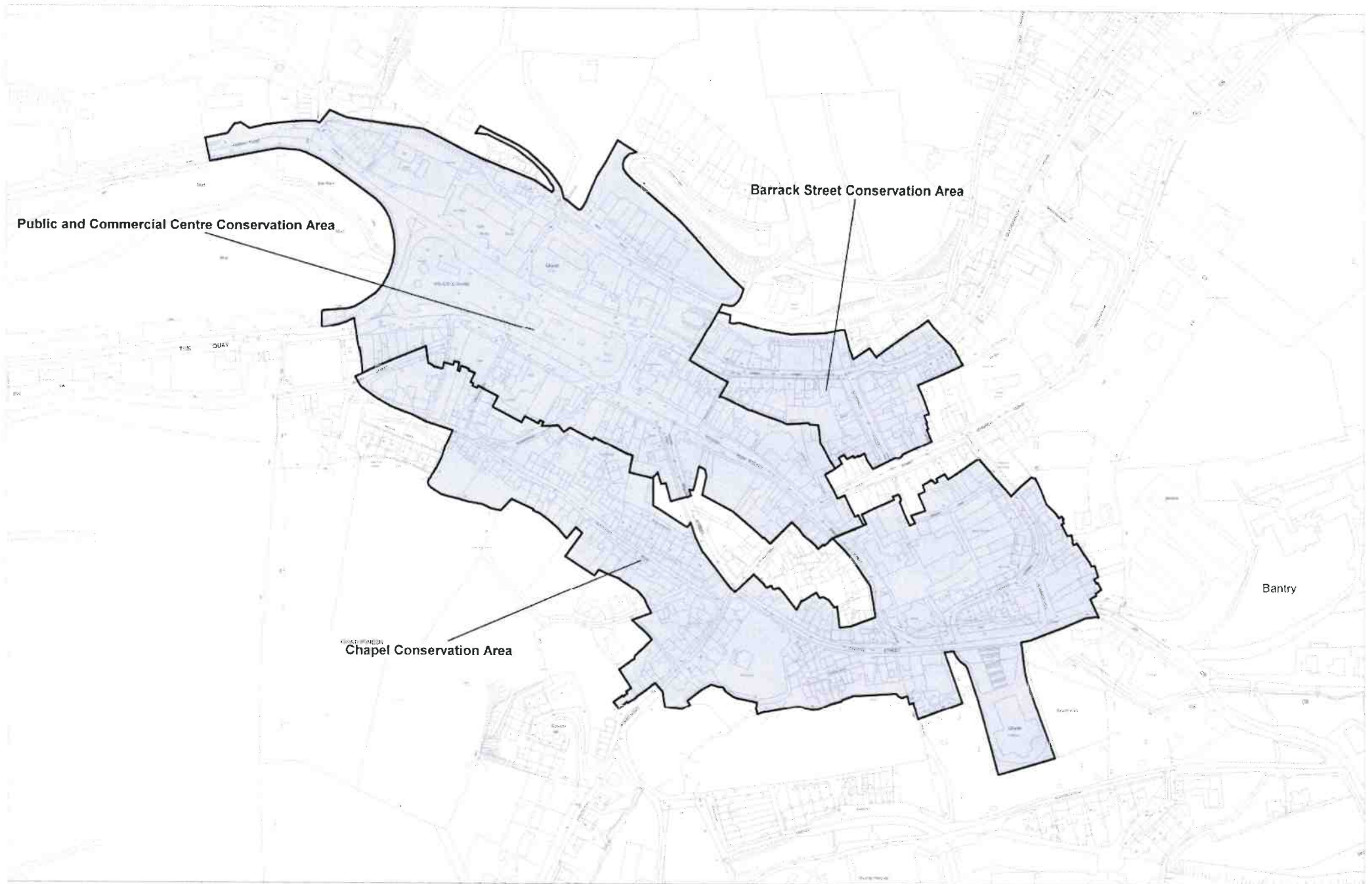
South Main Street Conservation Area

Irishtown Conservation Area

St Peters Conservation Area

Issue 1  
February 2003

ARCHITECTURAL CONSERVATION AREAS  
Bandon 2

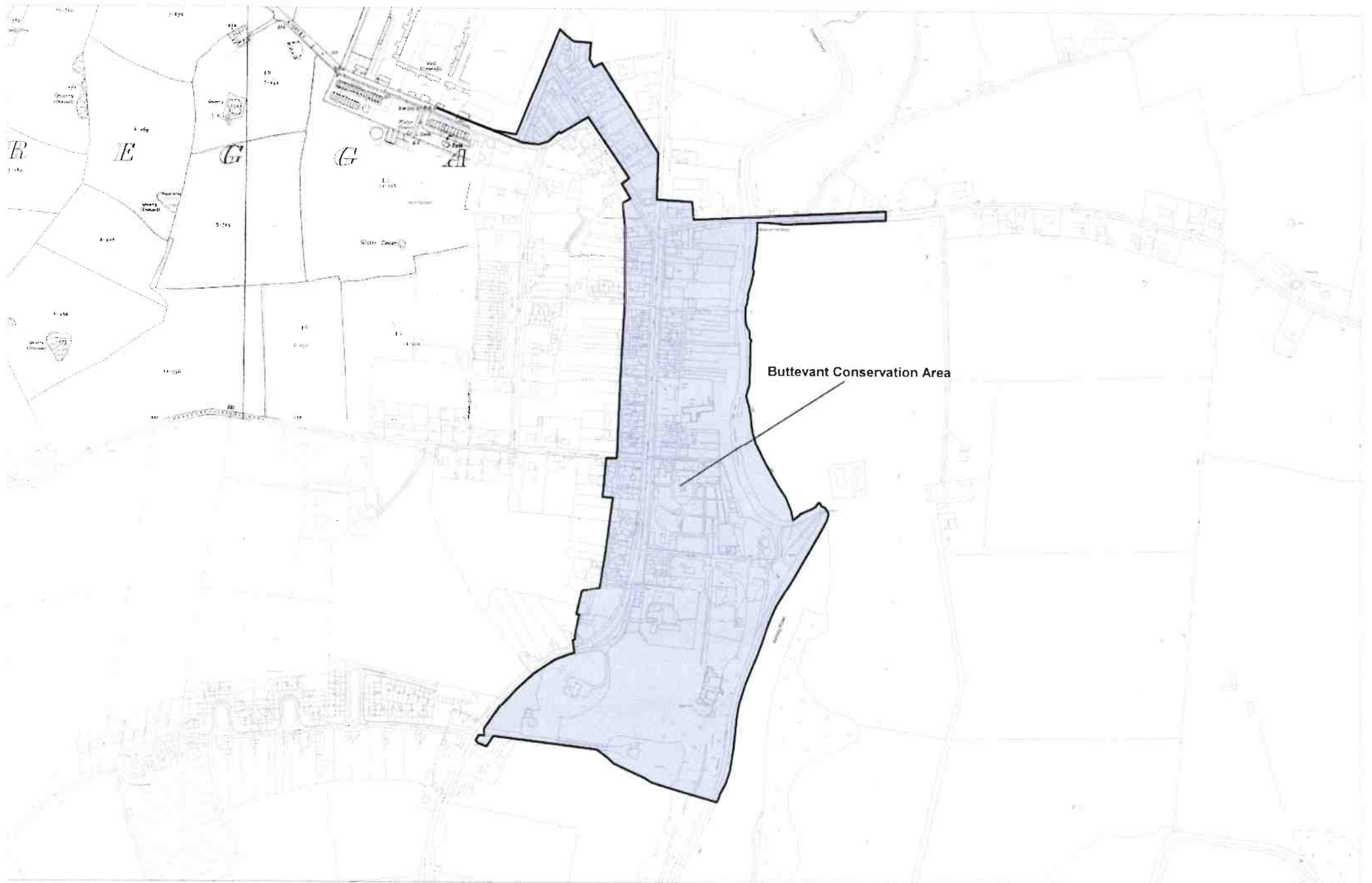


Public and Commercial Centre Conservation Area

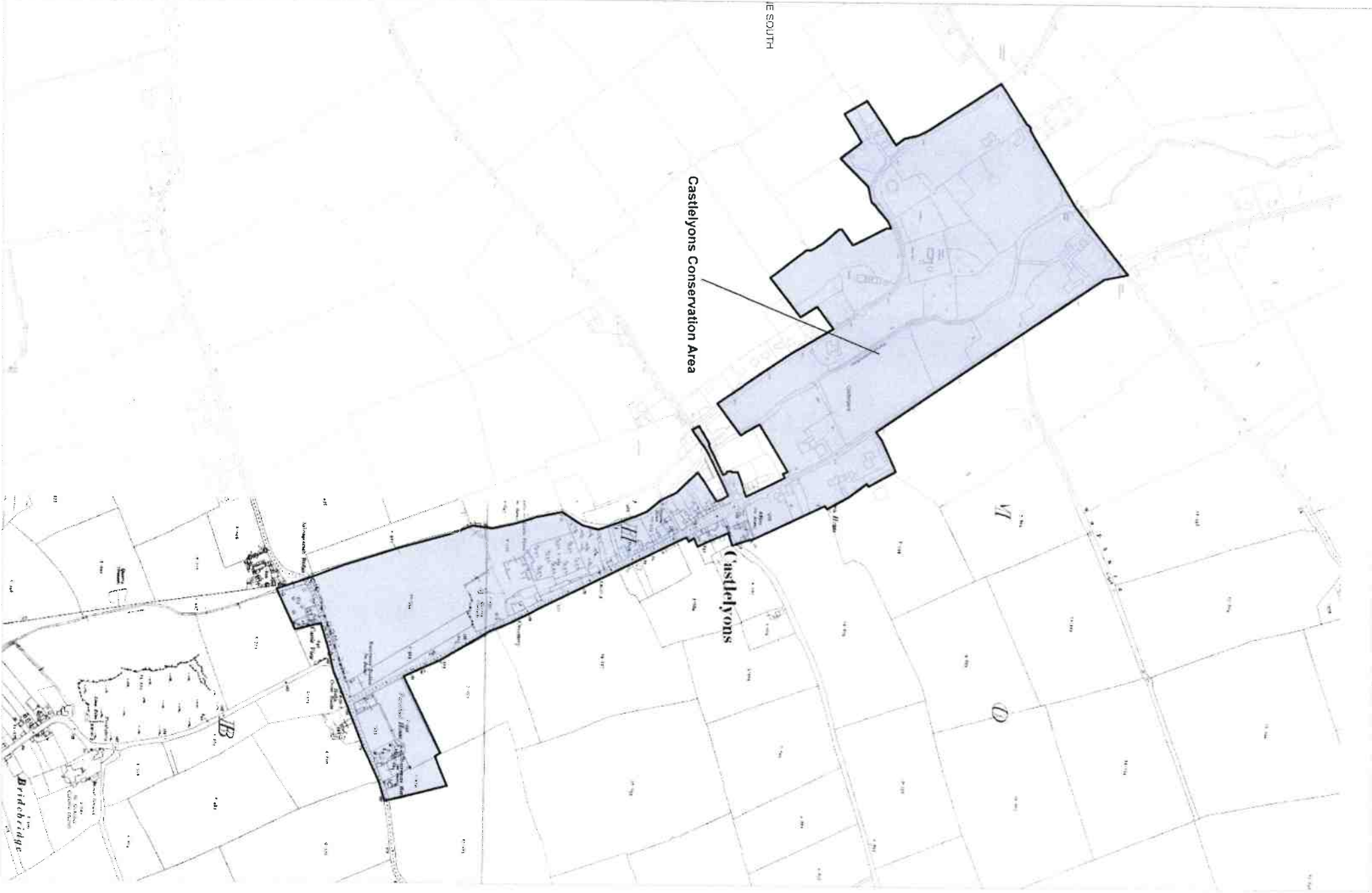
Barrack Street Conservation Area

Chapel Conservation Area

Bantry



Buttevant Conservation Area



IE SOUTH

Castleyons Conservation Area

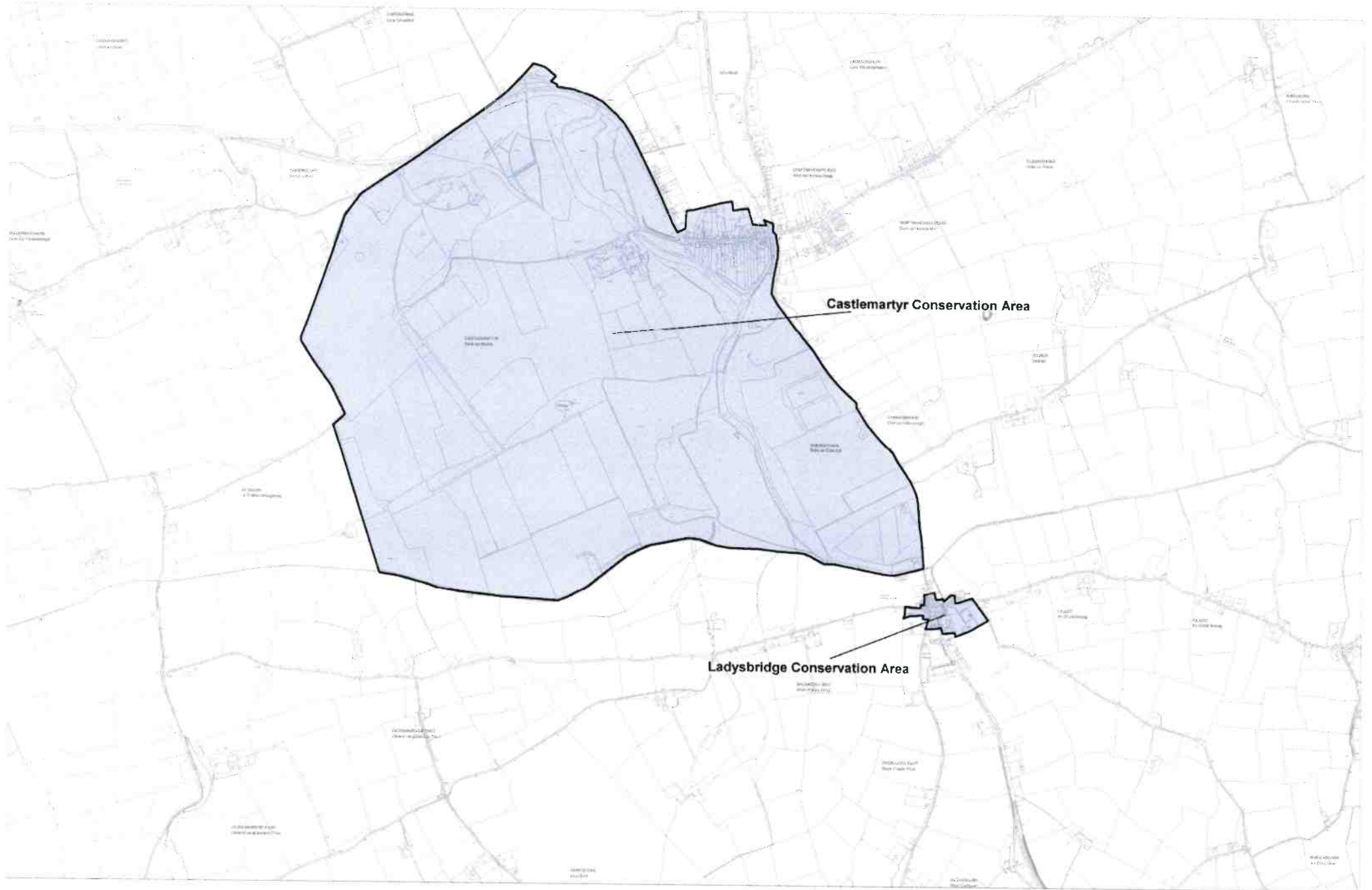
Castleyons

VI

D

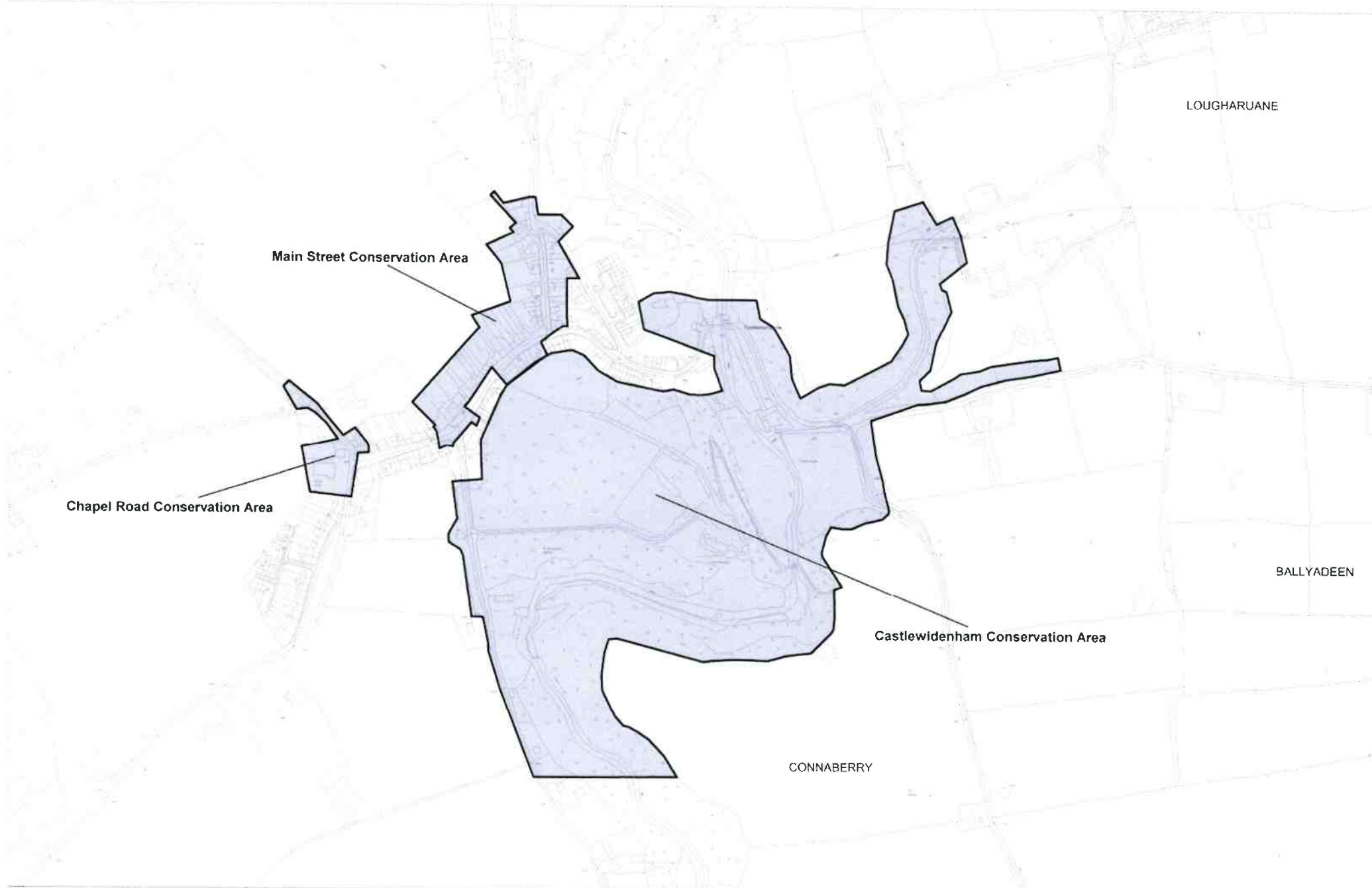
B

Bridgewater



**Castlemartyr Conservation Area**

**Ladysbridge Conservation Area**



Main Street Conservation Area

Chapel Road Conservation Area

Castlewidenham Conservation Area

LOUGHARUANE

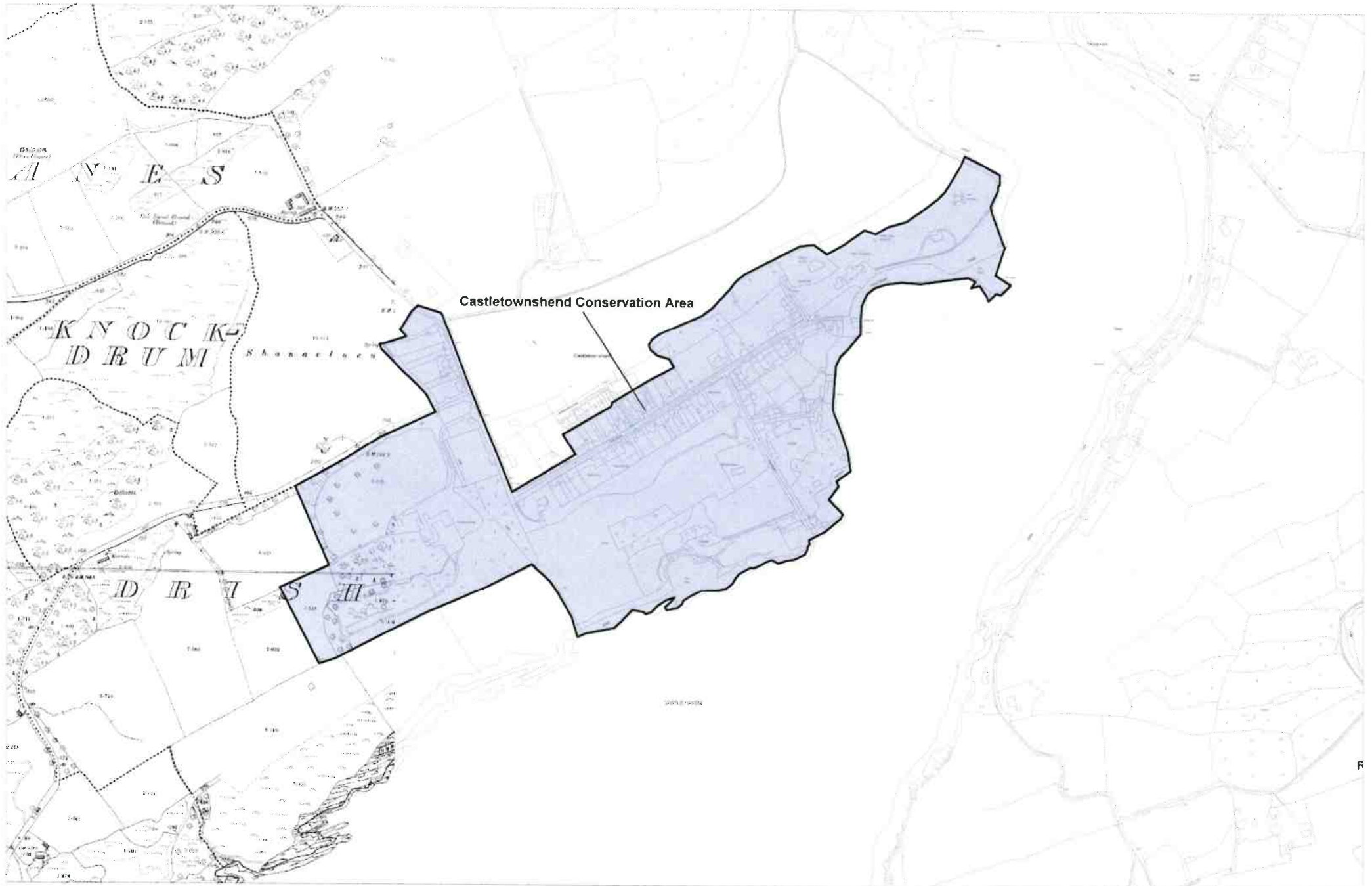
BALLYADEEN

CONNABERRY

*Issue 1  
February 2003*

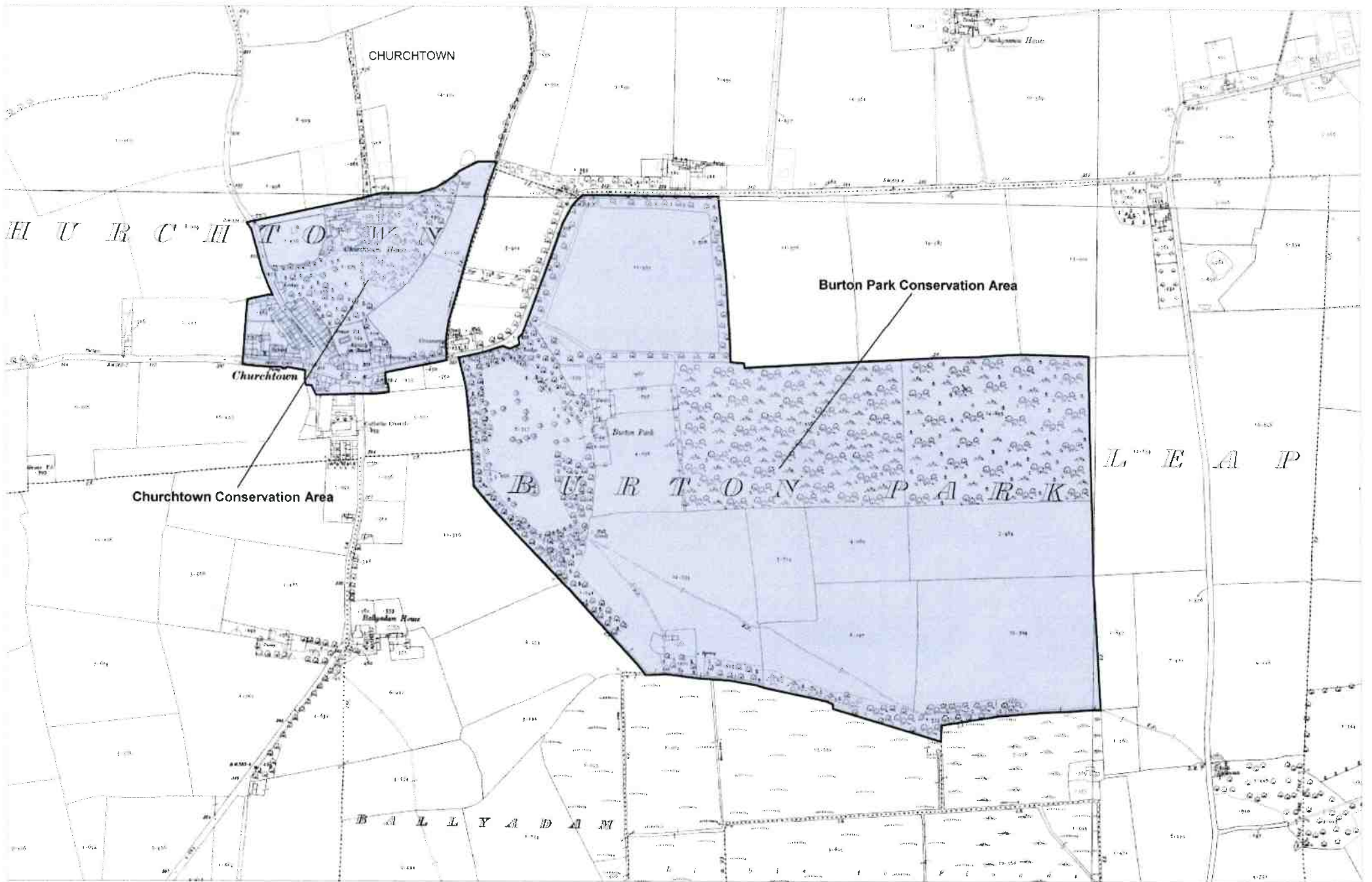
**ARCHITECTURAL CONSERVATION AREAS  
Castletownroche**

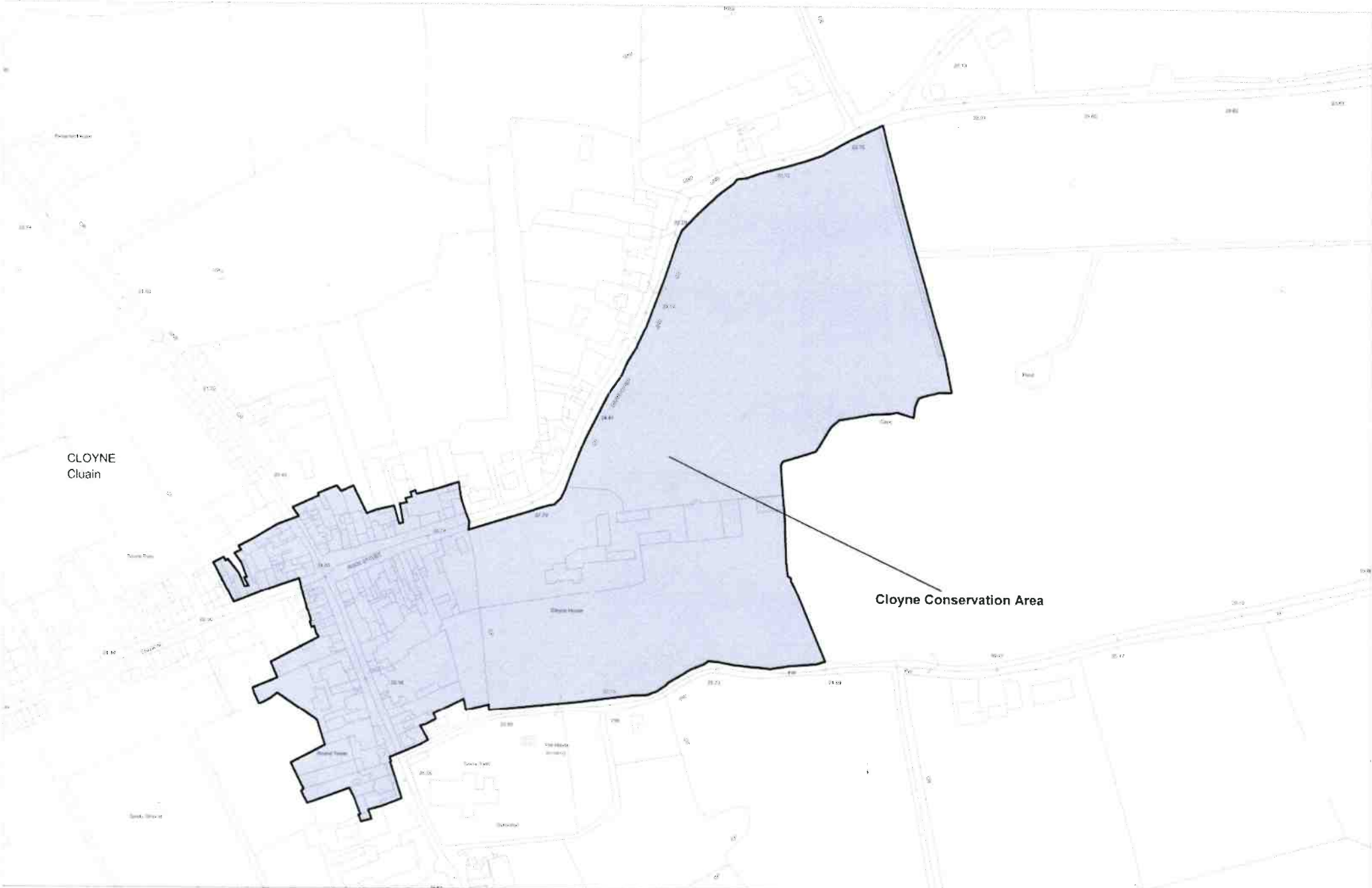




Issue 1  
February 2003

**ARCHITECTURAL CONSERVATION AREAS**  
**Castletownshend**





CLOYNE  
Cluain

Cloyne Conservation Area

*Issue 1  
February 2003*

**ARCHITECTURAL CONSERVATION AREAS  
Cloyne**

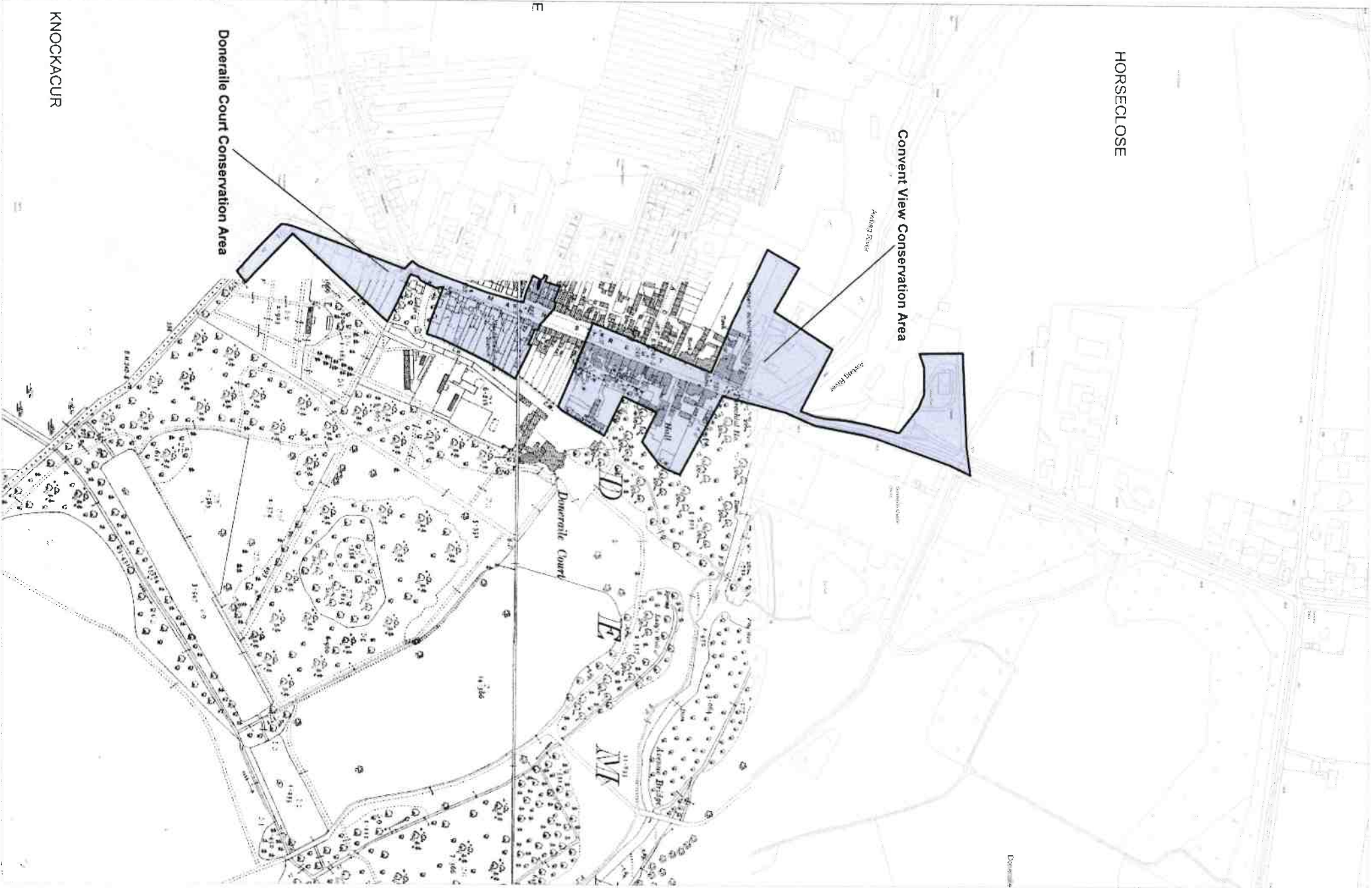
HORSECLOSE

Convent View Conservation Area

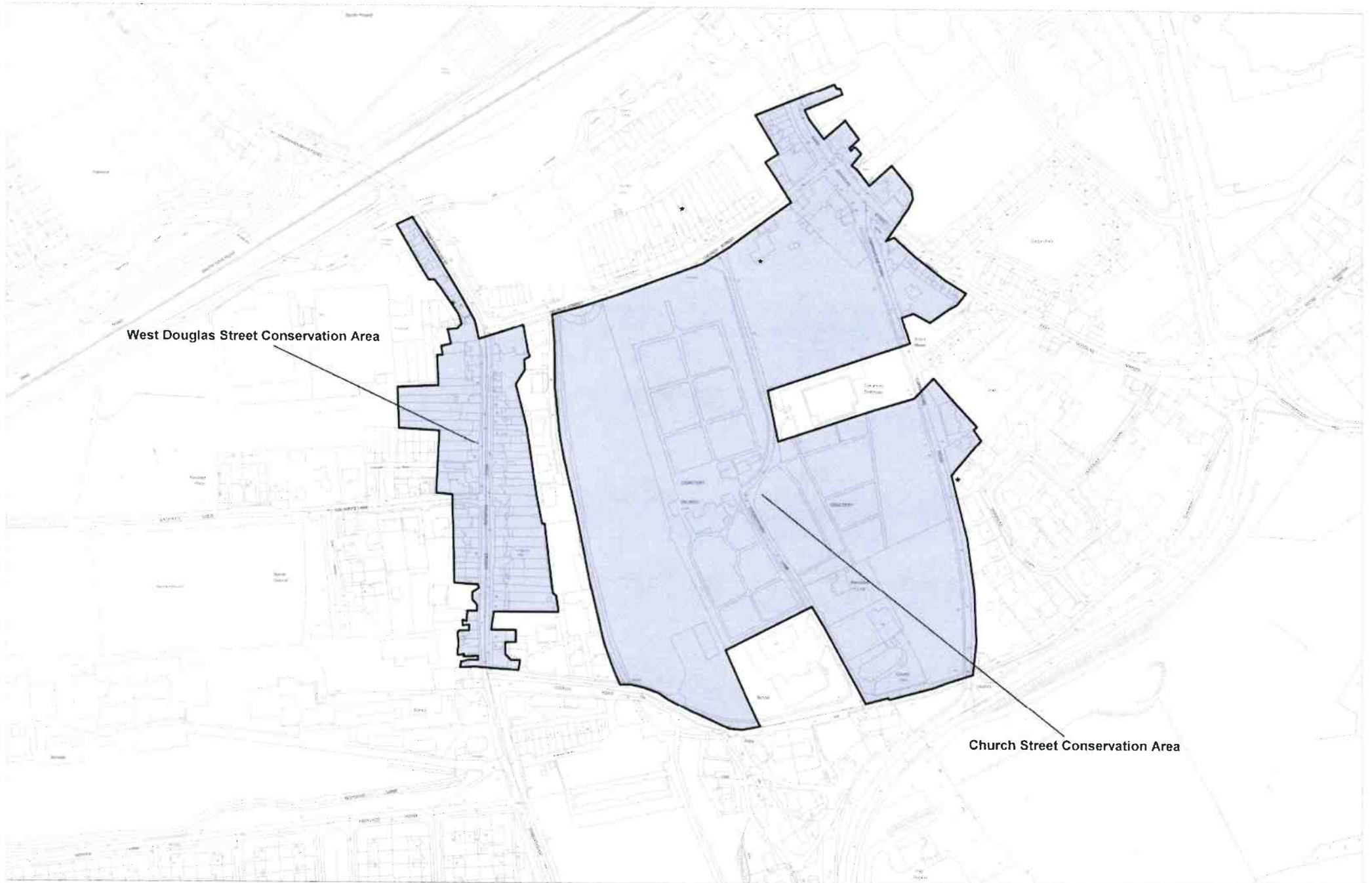
Arden Road

Arden Road

Doneraile Court Conservation Area

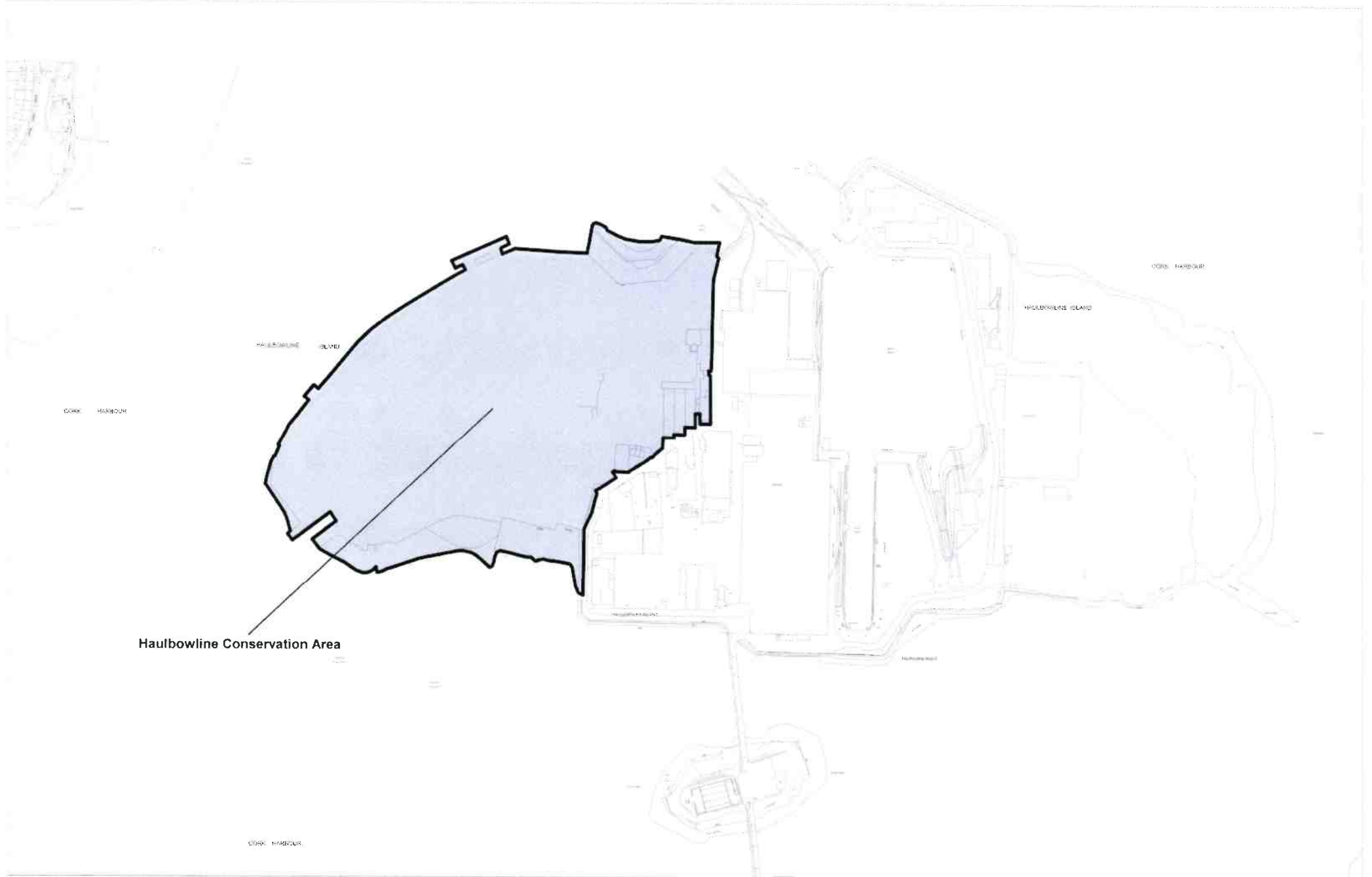


KNOCKACUR



West Douglas Street Conservation Area

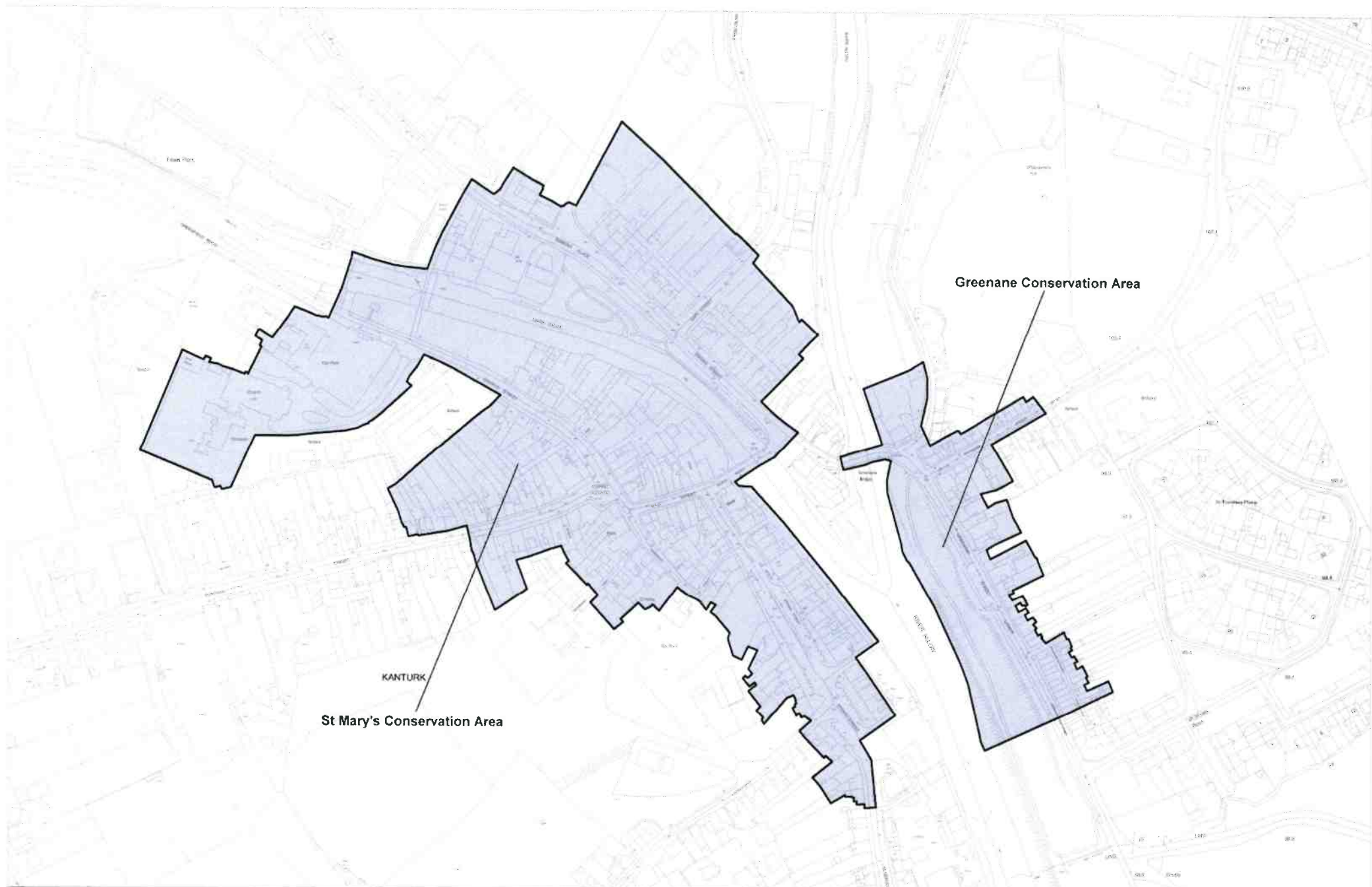
Church Street Conservation Area



[Click Here To Return To  
ACA CONTENTS](#)

*Issue 1  
February 2003*

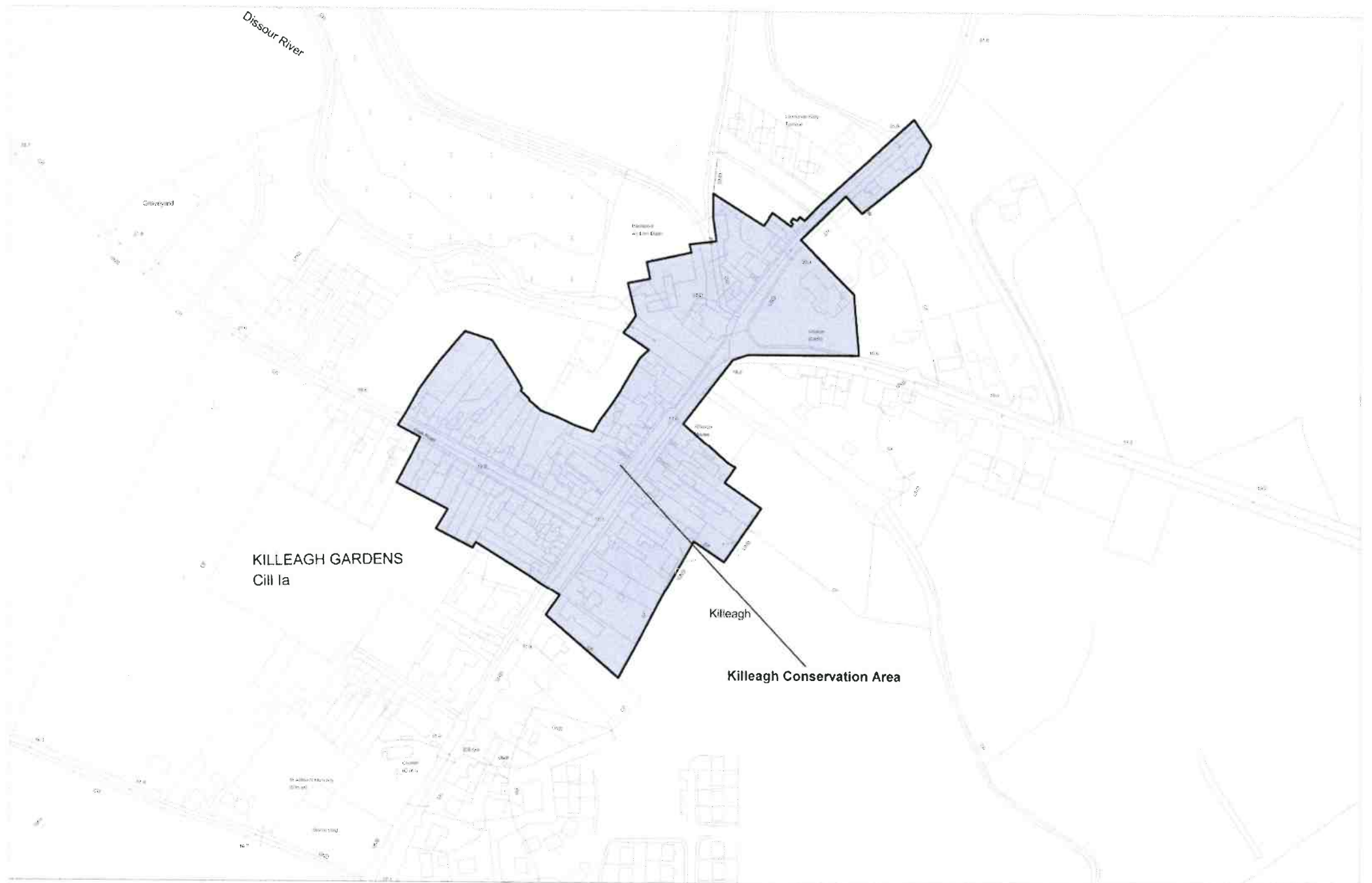
**ARCHITECTURAL CONSERVATION AREAS  
Haulbowline**



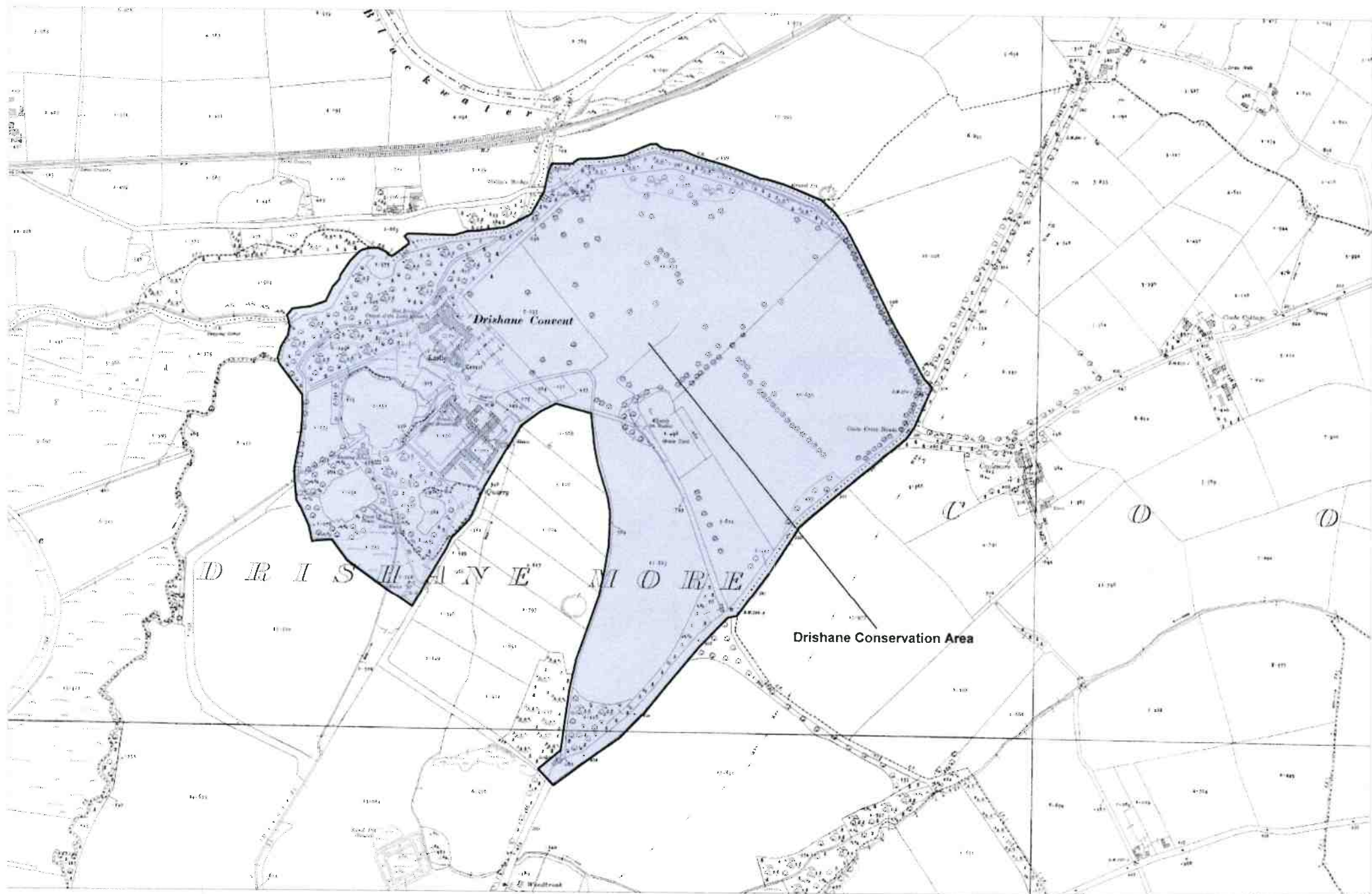
St Mary's Conservation Area

Greenane Conservation Area

KANTURK

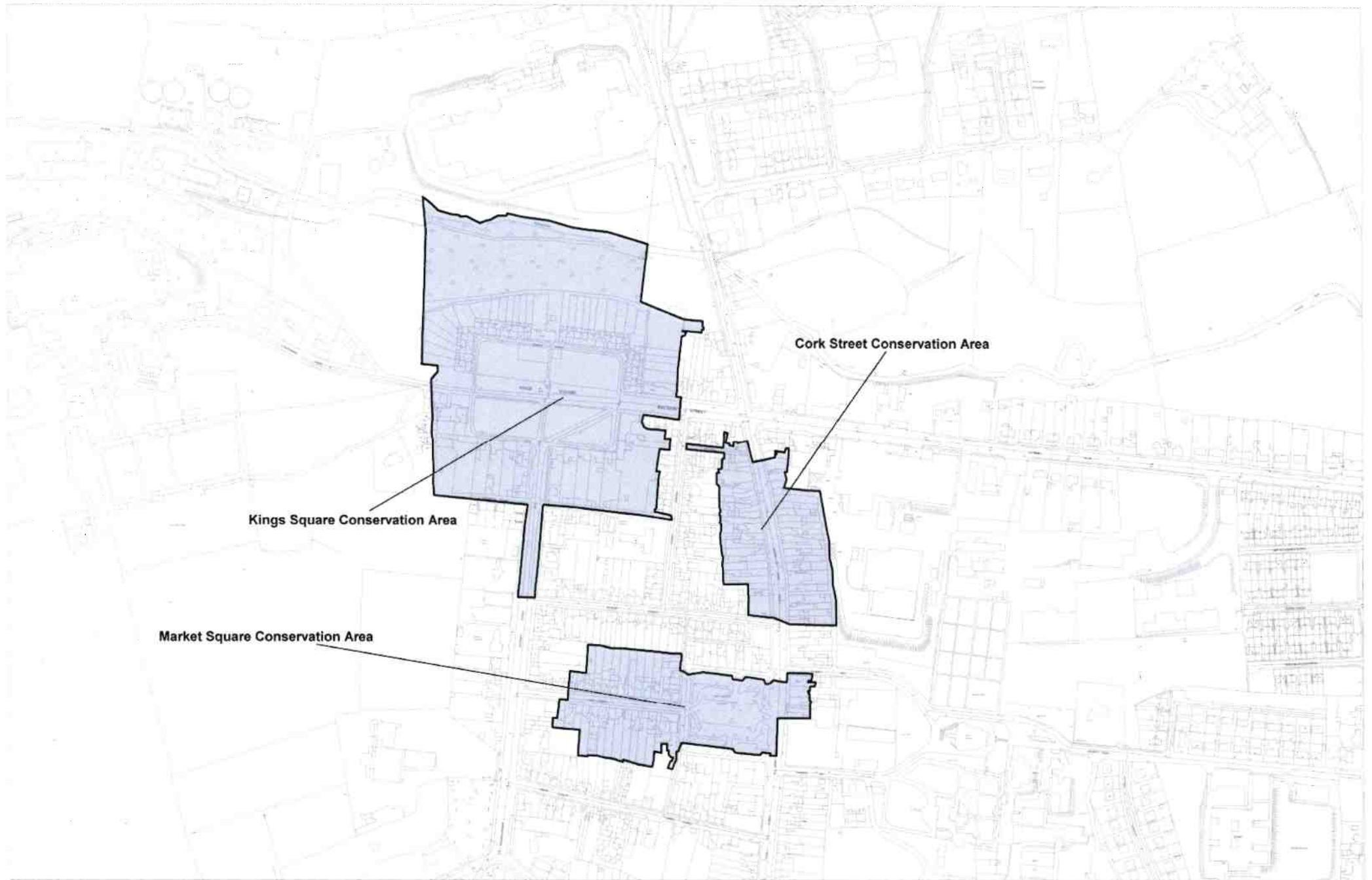






Issue 1  
February 2003

**ARCHITECTURAL CONSERVATION AREAS**  
**Millstreet**



**Kings Square Conservation Area**

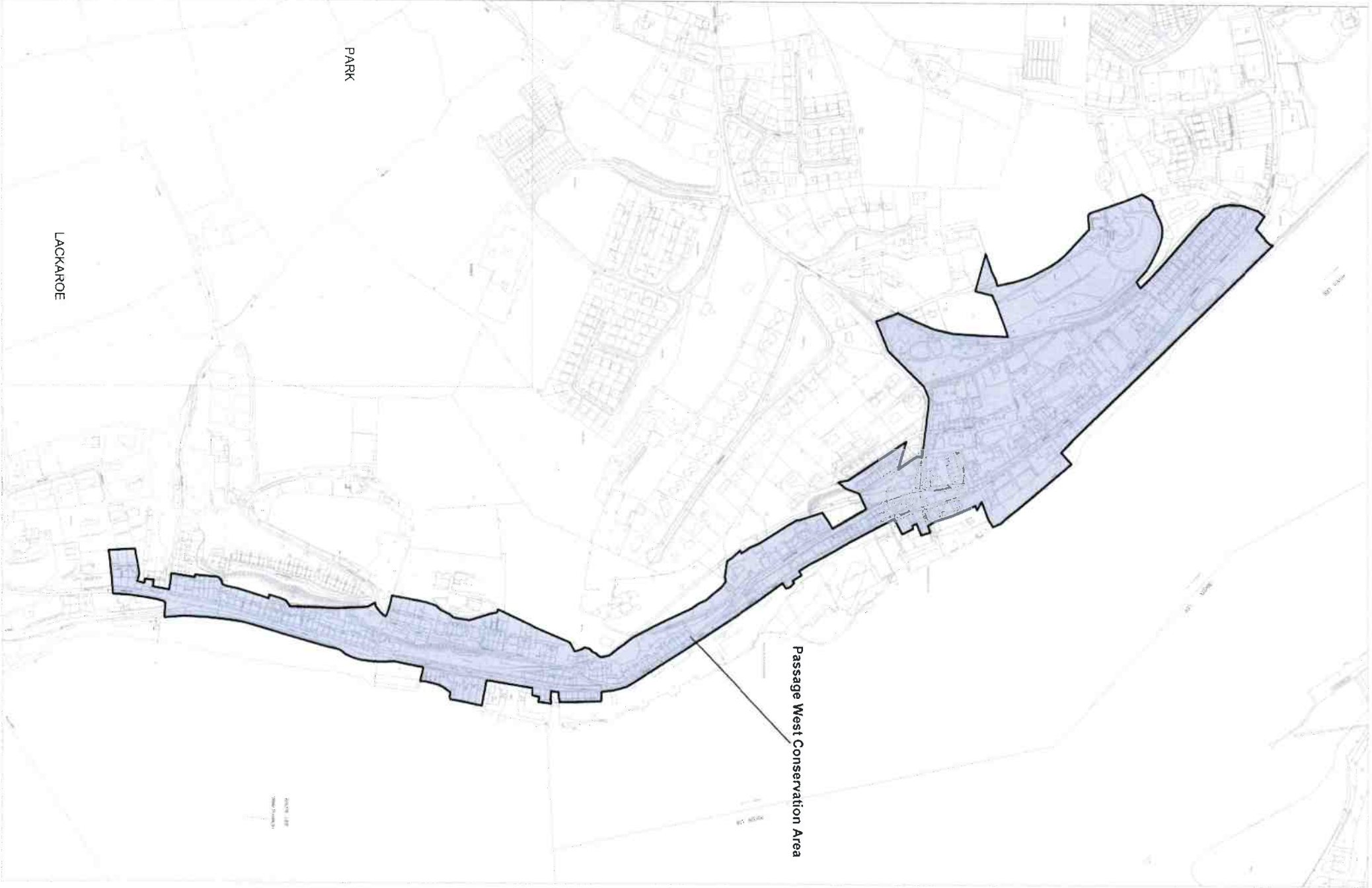
**Cork Street Conservation Area**

**Market Square Conservation Area**



Upper Monkstown Conservation Area

Lower Monkstown Conservation Area



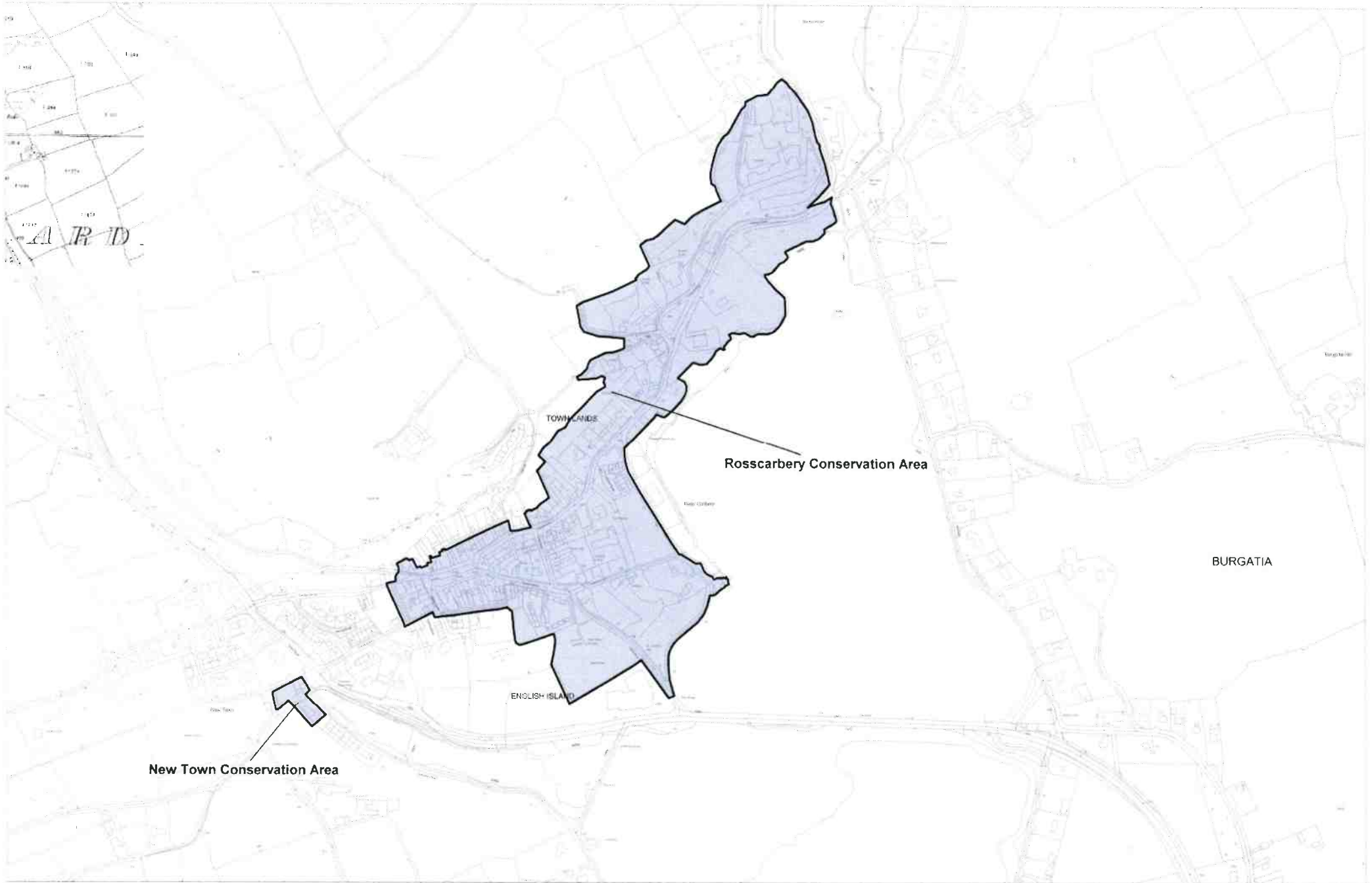
Passage West Conservation Area

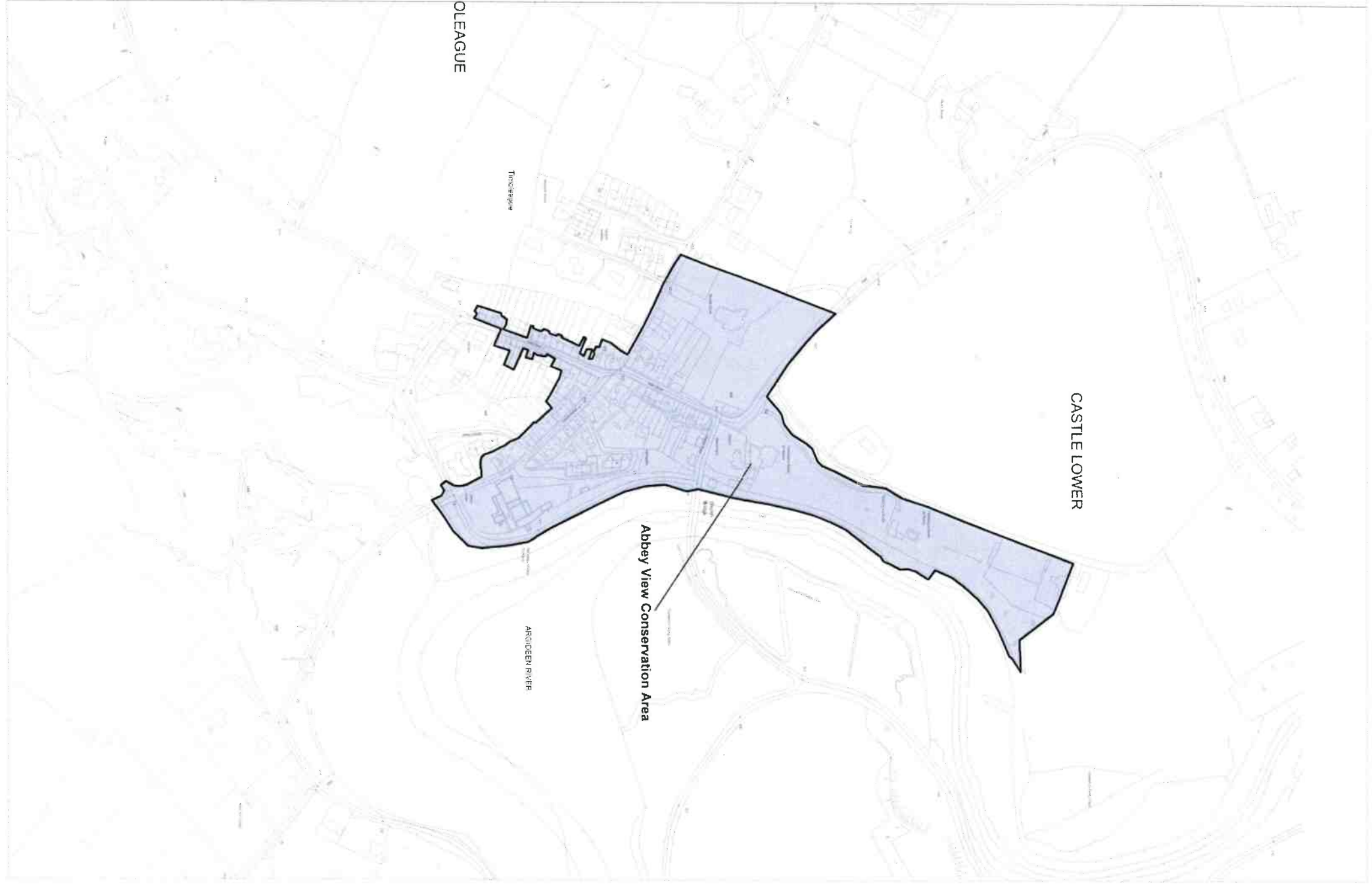
LACKAROE

PARK

0 100 METERS

NORTH





OLEAGUE

Timoleague

ARNOGLEN RIVER

Abbey View Conservation Area

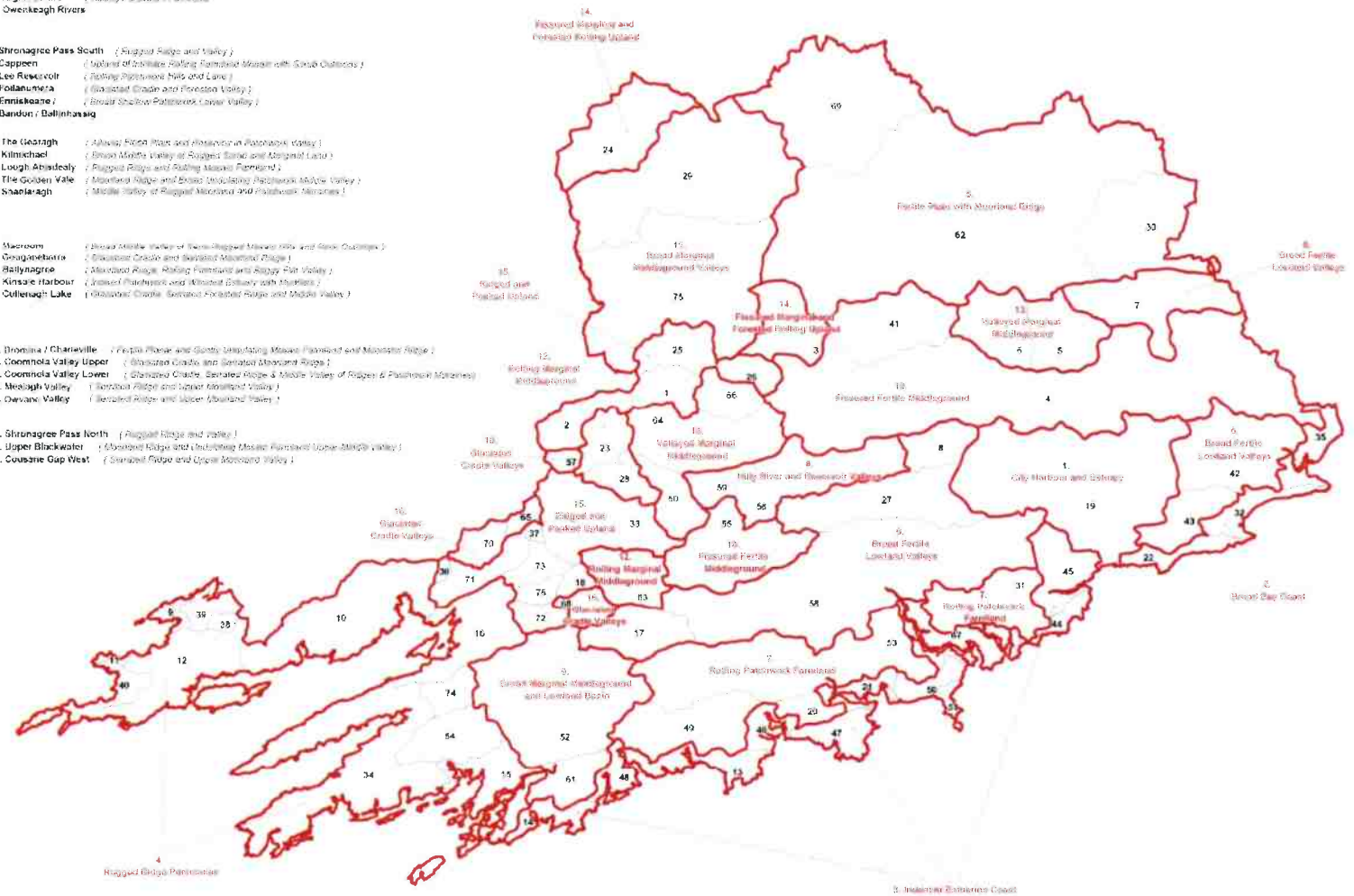
CASTLE LOWER

**LANDSCAPE CHARACTER AREAS KEY - Local Name (with Technical Name in Brackets)**

- 1. Carriganimny (Unsettling Rugged and Forested Upland Valley)
- 2. Derrynagappan Pass (Coastal Maritime Upper Valley)
- 3. The Hoggarraigs (Mountain and Forested Mountain Upper Valley and Forested Mid-Mountain Plateau)
- 4. Donoughmore Watergrasshill/Dungourney (Forested Pastoral Midground)
- 5. Upper Brides (Marginal Marine Middle Valley)
- 6. Glenville (Mountain, Pastoral Ridge and Marginal Marine Upper Valley)
- 7. Castletyons (Coastal Pastoral Lower Valley)
- 8. Blaney (Wooded Valley of Low Hills and Forested Settlement Clusters)
- 9. Ballycrovane Harbour (Low-Ridge Coastal Ridge)
- 10. Adrigole - Gungarriffe (Forested Mountains with Rugged Ridge and Valley)
- 11. Reenmore Point (Coastal Marginal Ridge)
- 12. Barsry - Bear Haven (Mountain Rugged Pastoral Ridge)
- 13. Galley Head (Forest-Riding Pastoral Coastline)
- 14. The Head (Marginal Rugged Coastline of Inland Pastoral)
- 15. Knockwater Bay and Islands (Forest Pastoral and Wooded Estuary with Maritime and Islands)
- 16. Banry (Coastal Bay and Lower Valley of Ridge and Cliffs)
- 17. Dunmanway (Semi-Rugged and Marginal Marine Bay)
- 18. Coussane Gap East (Forested Ridge and Upper Mountain Valley)
- 19. Coxn City and Harbour (City Estuary Coastal and Forested)
- 20. Clashflugh Crossroads (Coastal Pastoral Pastoral Valley)
- 21. Courtmacsherry (Forested Pastoral and Wooded Mountains with Maritime)
- 22. River West (Unsettling Forest Pastoral Coastline)
- 23. Ballyvourney (Coastal Marine Valley of Rugged Ridge and Marginal Land)
- 24. Rockliffed (Marginal Mountain and Pastoral Ridge)
- 25. Millsted (Coastal Upper Valley)
- 26. Ballynagree West (Upper Mountain and Pastoral Valley)
- 27. River Brides West (Forest Pastoral Pastoral Valley)
- 28. Reananeire (Coastal Marine Valley of Forest, Rugged Ridge and Marginal Land)
- 29. Tynmarket (Forest and Hill, Slope Pastoral)
- 30. Kilworth (Mountain Ridge and Unsettling Pastoral Lower Valley)
- 31. Belgooly (Forest Pastoral Pastoral)
- 32. Ballycotton Bay (Coastal Marine Pastoral Coastal Bay)
- 33. Lough Aliva (Coastal Marine Valley of Rugged Ridge, Mountain and Marginal Land)
- 34. Sheep's Head (Coastal Rugged Pastoral Ridge)
- 35. Yougaln Bay (Coastal Marine and Inland Estuary)
- 36. Priest's Leap (Coastal Ridge Valley)
- 37. Pass of Keimaneigh (Rugged Ridge, Pass with Forest and Scrub)
- 38. Glenbeg Lough (Unsettling Pastoral)
- 39. Ardgroon (Rugged Ridge and Forested Marsh with Wooded Coastal Ridge)
- 40. Allihies (Coastal Ridge and Mountain Ridge with Marine Margin)
- 41. Muuncabuly (Forest Pastoral Coastal-Mountain Valley)
- 42. Castletarys (Forest Pastoral Pastoral Valley)
- 43. Cloyne (Forest Pastoral Pastoral Valley)
- 44. Robert's Head (Forest Unsettling Pastoral Coastline)
- 45. Crosshaven (Forest Pastoral and Wooded Estuary with Maritime and Islands)
- 46. Inchydoney (Forest Pastoral and Wooded Estuary with Maritime and Islands)
- 47. Seven Heads (Forest Pastoral Pastoral Coastline)
- 48. Glandore (Forest Pastoral and Wooded Estuary with Maritime and Islands)

- 49. Connonogh (Rolling Inland Marine Pastoral with Scrub Outcrops)
- 50. Garretstown Strand (Forest Riding Pastoral Coastline)
- 51. Old Head of Kinalee (Mountain Pastoral Pastoral Coastline)
- 62. Drinoleague (East of Mountain Ridge and Forested Mountain and Marine Pastoral)
- 53. Argleen and Owenkeagh Rivers (Rolling Pastoral Pastoral)
- 54. Stronagree Pass South (Rugged Ridge and Valley)
- 55. Cappreen (Coastal of Inland Riding Pastoral Marine with Scrub Outcrops)
- 56. Leo Flewastrol (Forest Pastoral Hills and Lane)
- 57. Fodanurea (Coastal Coast and Pastoral Valley)
- 58. Ennisheane (Forest Pastoral Pastoral Lower Valley)
- 59. Bandon / Ballinhassig (Bandon / Ballinhassig)
- 59. The Geograigh (Alpine Forest Ridge and Mountain Pastoral Valley)
- 60. Kilmichael (Forest Marine Valley of Rugged Ridge and Marginal Land)
- 61. Lough Abteidealy (Rugged Ridge and Riding Marine Pastoral)
- 62. The Golden Vale (Mountain Ridge and Forest Pastoral Pastoral Middle Valley)
- 63. Shanlaragh (Middle Valley of Rugged Mountain and Pastoral Mountains)
- 64. Marcom (Forest Marine Valley of Forested Mountain Ridge and Scrub Outcrops)
- 65. Gungapettra (Coastal Coast and Forested Mountain Ridge)
- 66. Ballynagree (Mountain Ridge, Riding Pastoral and Rugged Hill Valley)
- 67. Kinsale Harbour (Forest Pastoral and Wooded Estuary with Maritime)
- 68. Cullinstagh Lake (Coastal Coast, Forested Pastoral Ridge and Middle Valley)
- 69. Broomina / Charleville (Forest Pastoral and Forested Mountain Pastoral and Mountain Ridge)
- 70. Coomola Valley Upper (Coastal Coast and Forested Mountain Ridge)
- 71. Coomola Valley Lower (Coastal Coast, Forested Ridge and Middle Valley of Ridge and Pastoral Mountains)
- 72. Meash Valley (Forest Ridge and Upper Mountain Valley)
- 73. Oavane Valley (Forested Ridge and Upper Mountain Valley)
- 74. Stronagree Pass North (Rugged Ridge and Valley)
- 75. Upper Blackwater (Coastal Ridge and Inland Marine Pastoral Upper-Middle Valley)
- 76. Coussane Gap West (Forested Ridge and Upper Mountain Valley)

**LANDSCAPE TYPES Shown in Red ( 16 in total )**

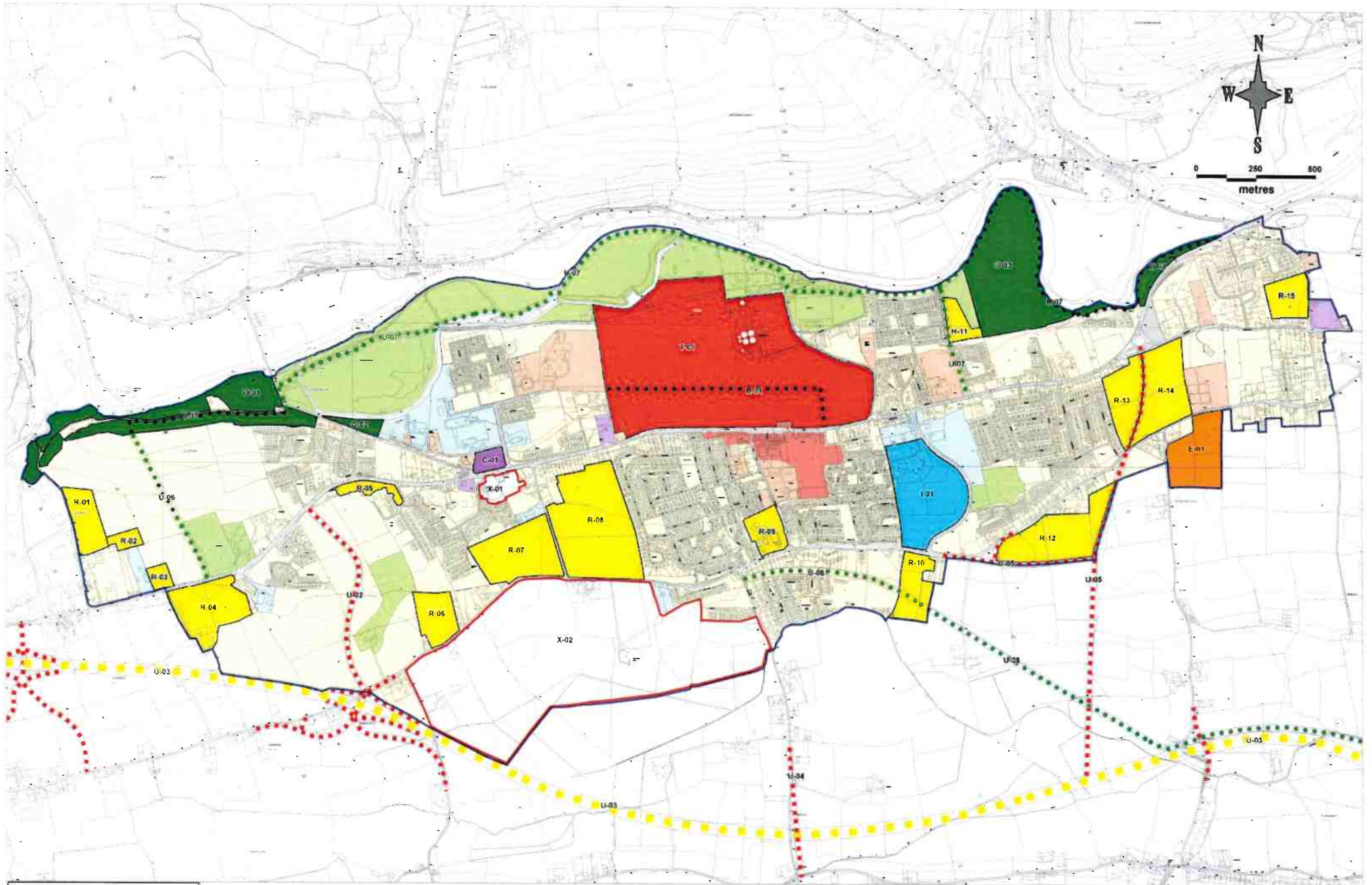


**Landscape Type**  
 (Landscape Types 12 to 28 in Red Font - See also Chapter 7, Volume 1)

**Landscape Character Area**

Issue 1  
 February 2003

**LANDSCAPE CHARACTER MAP**



Please Scroll Down To view  
Legend And Links


















Issue 1  
February 2003

**ZONING MAP 1 : Ballincollig**  
Map 1







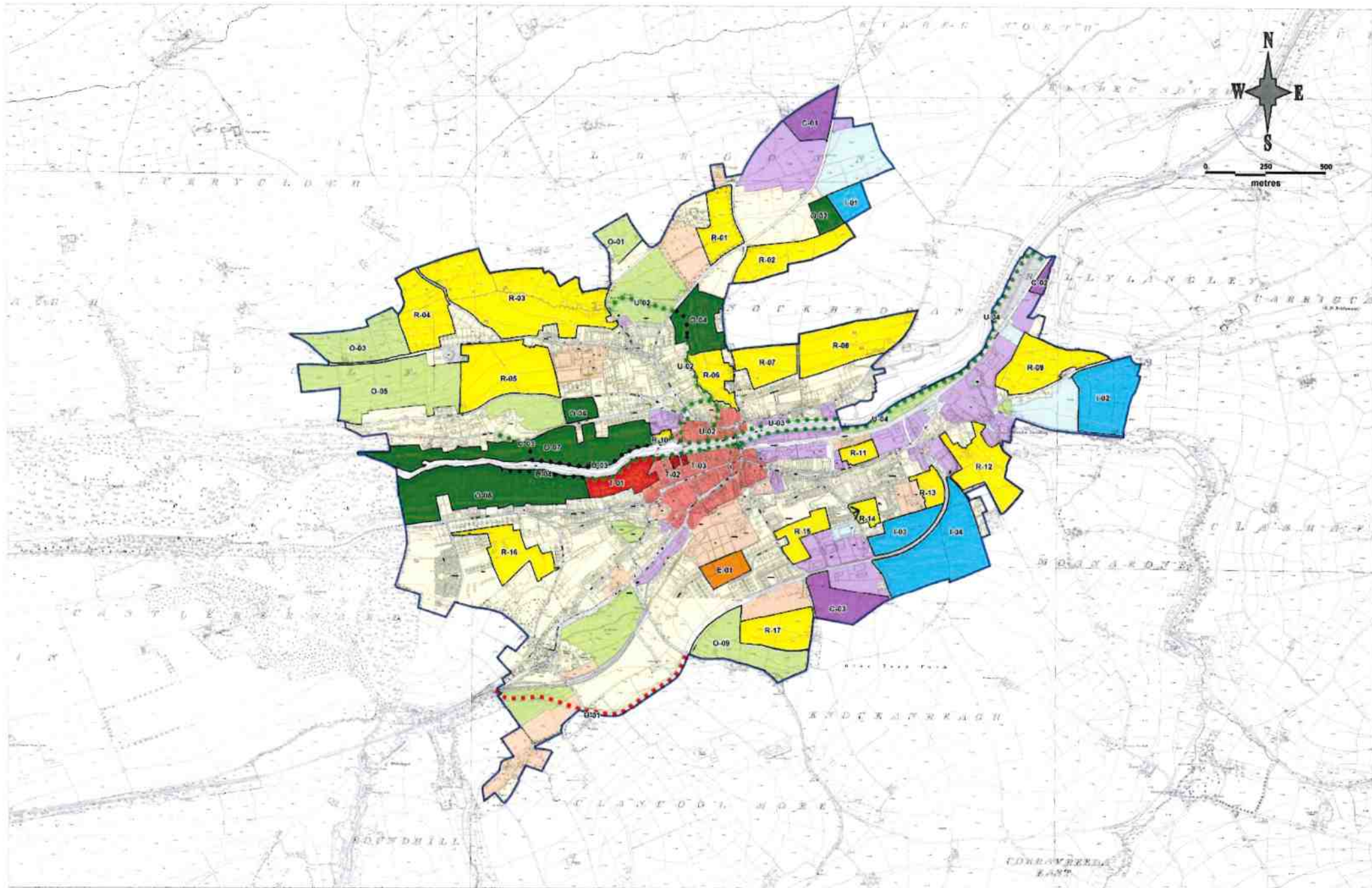
# Legend for Zoning Maps : Main Settlements

## LAND USE CATEGORIES

				
<b>Established Areas</b>		<b>New Areas</b>		
	Primarily Residential		Residential	
	Primarily Town Centre / Neighbourhood Centre		Town Centre / Neighbourhood Centre	
	Primarily Commercial		Commercial	
	Primarily Industry / Enterprise		Industry / Enterprise	
	Primarily Educational / Institutional / Civic		Educational / Institutional / Civic	
	Primarily Utilities / Infrastructure		Utilities / Infrastructure	
	Primarily Open Space / Sports / Recreation / Amenity		Open Space / Sports / Recreation / Amenity	
			Special Zoning ( see specific objectives )	

## OTHER SYMBOLS

	Development Boundary
	Specific Objective (refer to text)
	Amenity Walk ( see specific objectives )
	Main Road / National Road (Proposed road lines are indicative only)
	Access Road / Distributor Route (Proposed road lines are indicative only)
	Access Point
	Special Local Area Plan (approx. area)
	Current Seveso Site


















Please Scroll Down To view  
Legend And Links

Issue 1  
February 2003

ZONING MAP 2 : Bandon  
Map 2









# Legend for Zoning Maps : Main Settlements

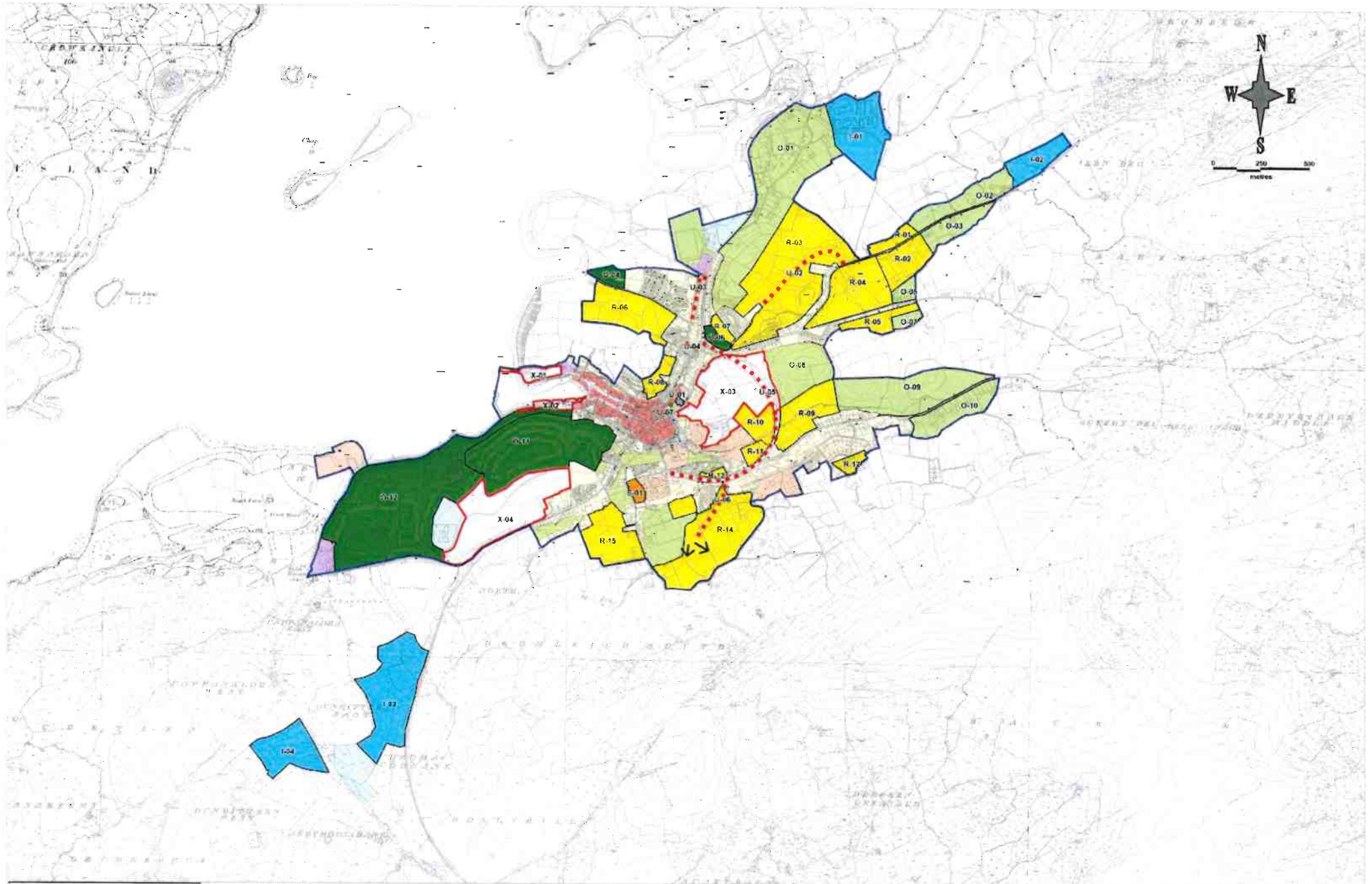
## LAND USE CATEGORIES

<u>Established Areas</u>	<u>New Areas</u>
 Primarily Residential	 Residential
 Primarily Town Centre / Neighbourhood Centre	 Town Centre / Neighbourhood Centre
 Primarily Commercial	 Commercial
 Primarily Industry / Enterprise	 Industry / Enterprise
 Primarily Educational / Institutional / Civic	 Educational / Institutional / Civic
 Primarily Utilities / Infrastructure	 Utilities / Infrastructure
 Primarily Open Space / Sports / Recreation / Amenity	 Open Space / Sports / Recreation / Amenity
	 Special Zoning ( see specific objectives )



## OTHER SYMBOLS

	Development Boundary
	Specific Objective (refer to text)
	Amenity/ Walk ( see specific objectives )
	Main Road / National Road (Proposed road lines are indicative only)
	Access Road / Distributor Route (Proposed road lines are indicative only)
	Access Point
	Special Local Area Plan (approx area)
	Current Saveso Site



Please Scroll Down to view  
Legend And Links

Issue 1  
February 2003

ZONING MAP 3 : Bantry  
Map 3

# Legend for Zoning Maps : Main Settlements

## LAND USE CATEGORIES

### Established Areas

### New Areas



Primarily Residential

Residential

Primarily Town Centre / Neighbourhood Centre

Town Centre / Neighbourhood Centre

Primarily Commercial

Commercial

Primarily Industry / Enterprise

Industry / Enterprise

Primarily Educational / Institutional / Civic

Educational / Institutional / Civic

Primarily Utilities / Infrastructure

Utilities / Infrastructure

Primarily Open Space / Sports / Recreation / Amenity

Open Space / Sports / Recreation / Amenity

Special Zoning  
( see specific objectives )



## OTHER SYMBOLS

Development Boundary

R-01 Specific Objective (refer to text)

U-01 Amenity Walk ( see specific objectives )

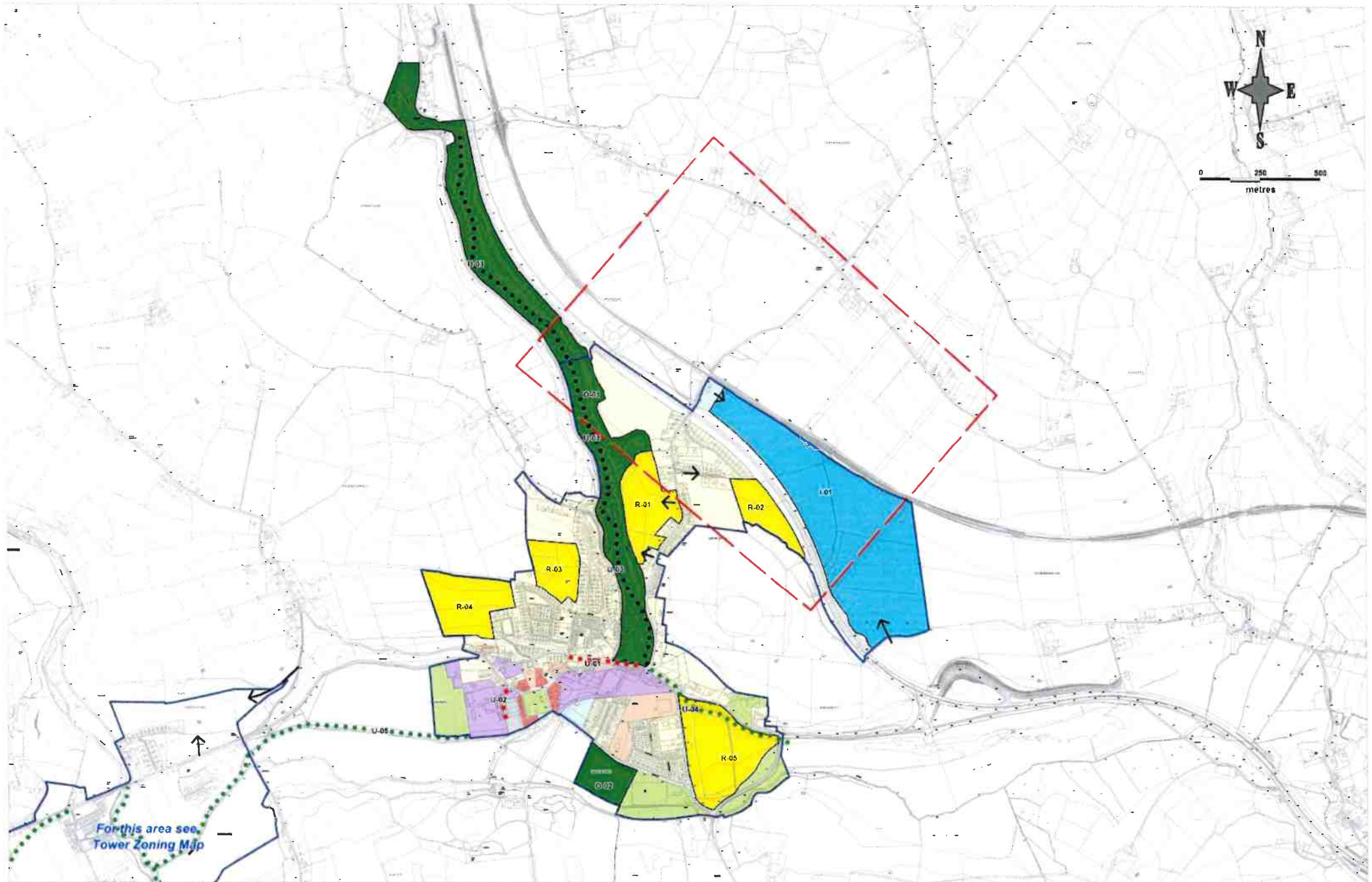
U-01 Main Road / National Road  
(Proposed road lines are indicative only)

U-01 Access Road / Distributor Route  
(Proposed road lines are indicative only)

Access Point

Special Local Area Plan (approx area)

Current Saveiso Site





















Please Scroll Down To view  
Legend And Links

Issue 1  
February 2003



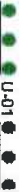





**ZONING MAP 4 : Blarney**  
Map 4

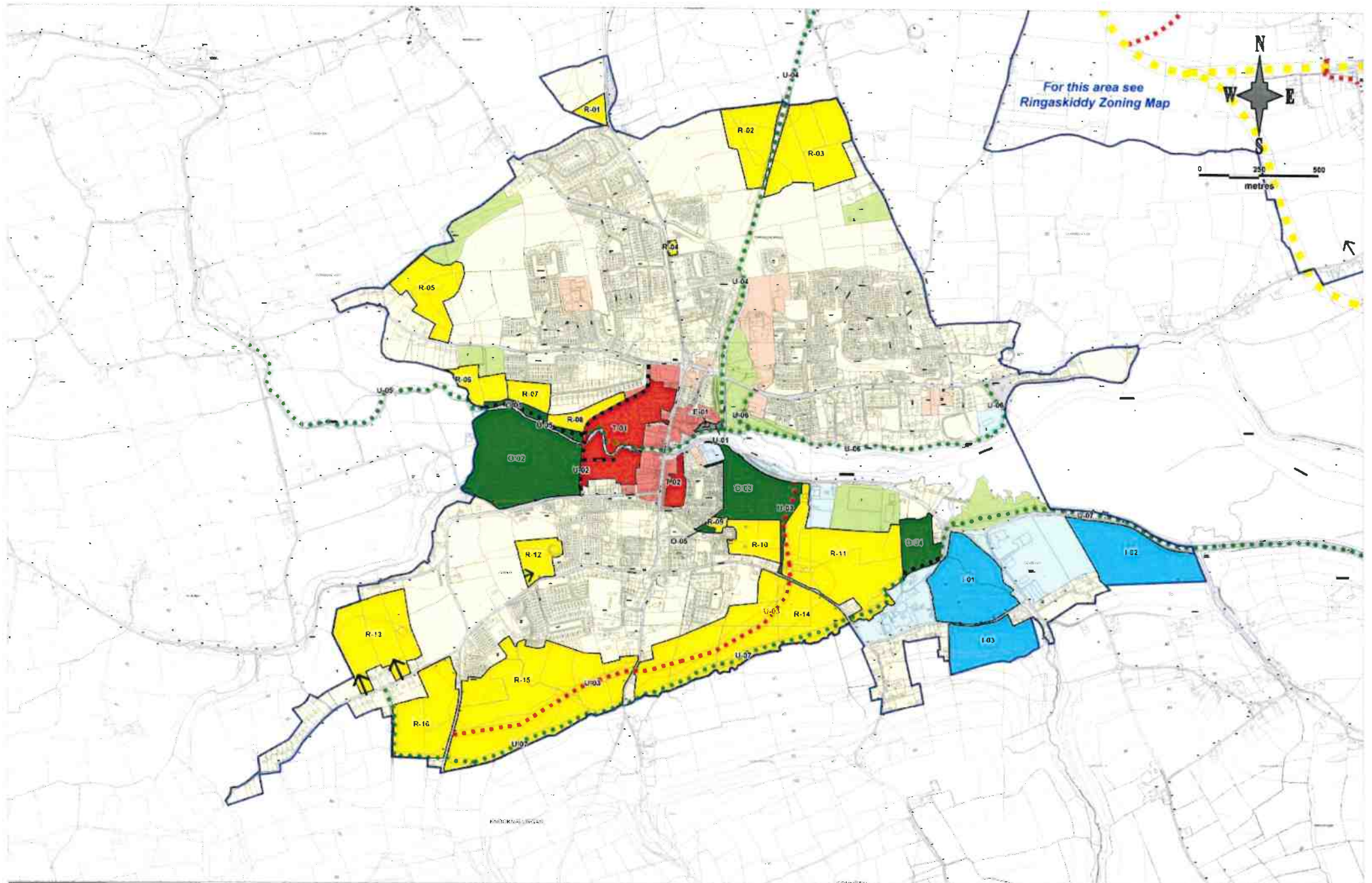
# Legend for Zoning Maps : Main Settlements

## LAND USE CATEGORIES

				
			<b>Established Areas</b>	<b>New Areas</b>
			 Primarily Residential	 Residential
			 Primarily Town Centre / Neighbourhood Centre	 Town Centre / Neighbourhood Centre
			 Primarily Commercial	 Commercial
			 Primarily Industry / Enterprise	 Industry / Enterprise
			 Primarily Educational / Institutional / Civic	 Educational / Institutional / Civic
			 Primarily Utilities / Infrastructure	 Utilities / Infrastructure
			 Primarily Open Space / Sports / Recreation / Amenity	 Open Space / Sports / Recreation / Amenity
				 Special Zoning ( see specific objectives )

## OTHER SYMBOLS

	Development Boundary
	Specific Objective (refer to text)
	Amenity Walk ( see specific objectives )
	Main Road / National Road (Proposed road lines are indicative only)
	Access Road / Distributor Route (Proposed road lines are indicative only)
	Access Point
	Special Local Area Plan (approx area)
	Current Seveso Site



Please Scroll Down to view  
Legend And Links

Issue 1  
February 2003

**ZONING MAP 5 : Carrigaline**  
Map 5



# Legend for Zoning Maps : Main Settlements

## LAND USE CATEGORIES

### Established Areas

### New Areas



Primarily Residential

Residential

Primarily Town Centre / Neighbourhood Centre

Town Centre / Neighbourhood Centre

Primarily Commercial

Commercial

Primarily Industry / Enterprise

Industry / Enterprise

Primarily Educational / Institutional / Civic

Educational / Institutional / Civic

Primarily Utilities / Infrastructure

Utilities / Infrastructure

Primarily Open Space / Sports / Recreation / Amenity

Open Space / Sports / Recreation / Amenity

Special Zoning  
( see specific objectives )




## OTHER SYMBOLS

Development Boundary



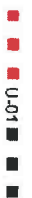
Specific Objective (refer to text)



Amenity Walk ( see specific objectives )



Main Road / National Road  
(Proposed road lines are indicative only)



Access Road / Distributor Route  
(Proposed road lines are indicative only)



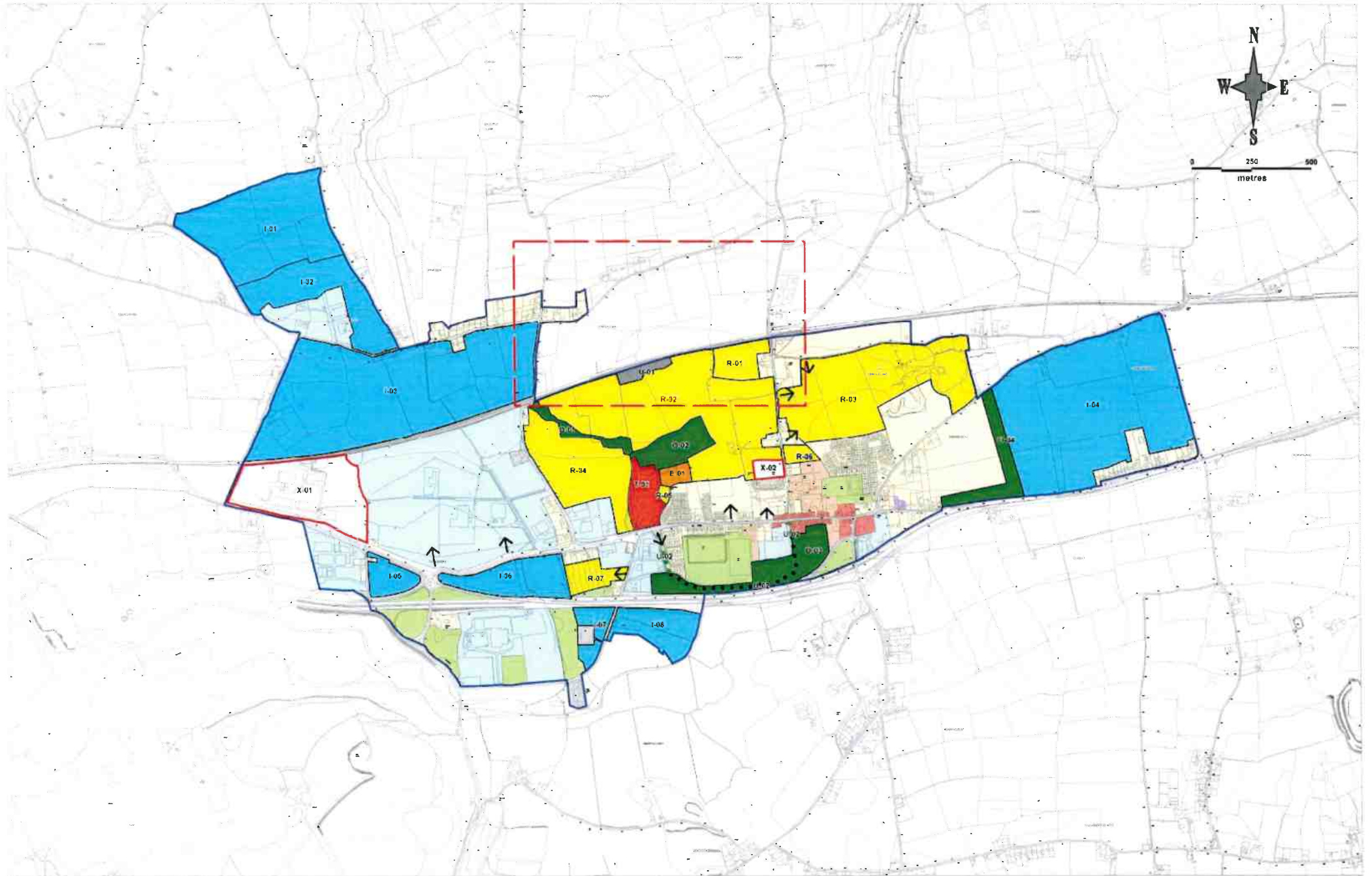
Access Point



Special Local Area Plan (approx area)



Current Saveso Site



Please Scroll Down To view  
Legend And Links



















Issue 1  
February 2003

ZONING MAP 6 : Carrigtwohill



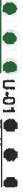





Map: 6

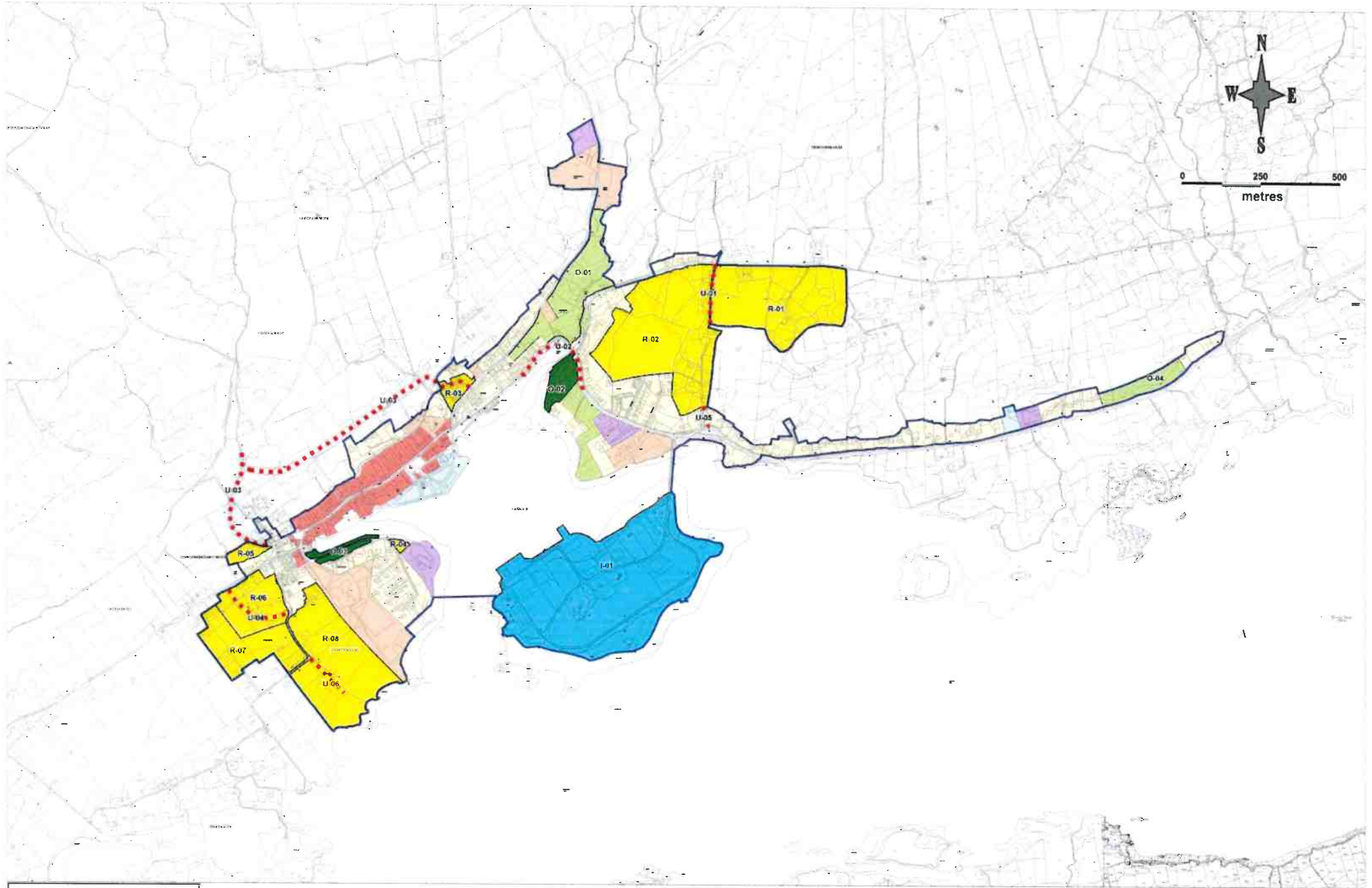
# Legend for Zoning Maps : Main Settlements

## LAND USE CATEGORIES

				
<b>Established Areas</b>		<b>New Areas</b>		
	Primary Residential		Residential	
	Primary Town Centre / Neighbourhood Centre		Town Centre / Neighbourhood Centre	
	Primary Commercial		Commercial	
	Primary Industry / Enterprise		Industry / Enterprise	
	Primary Educational / Institutional / Civic		Educational / Institutional / Civic	
	Primary Utilities / Infrastructure		Utilities / Infrastructure	
	Primary Open Space / Sports / Recreation / Amenity		Open Space / Sports / Recreation / Amenity	
			Special Zoning ( see specific objectives )	

## OTHER SYMBOLS

	Development Boundary
	Specific Objective (refer to text)
	Amenity/Walk ( see specific objectives )
	Main Road / National Road (Proposed road lines are indicative only)
	Access Road / Distributor Route (Proposed road lines are indicative only)
	Access Point
	Special Local Area Plan (approx area)
	Current Saveso Site



Please Scroll Down To view  
Legend And Links

Issue 1  
February 2003



















**ZONING MAP 7 : Castletownbere**  
Map: 7

# Legend for Zoning Maps : Main Settlements



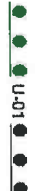

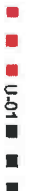



## LAND USE CATEGORIES

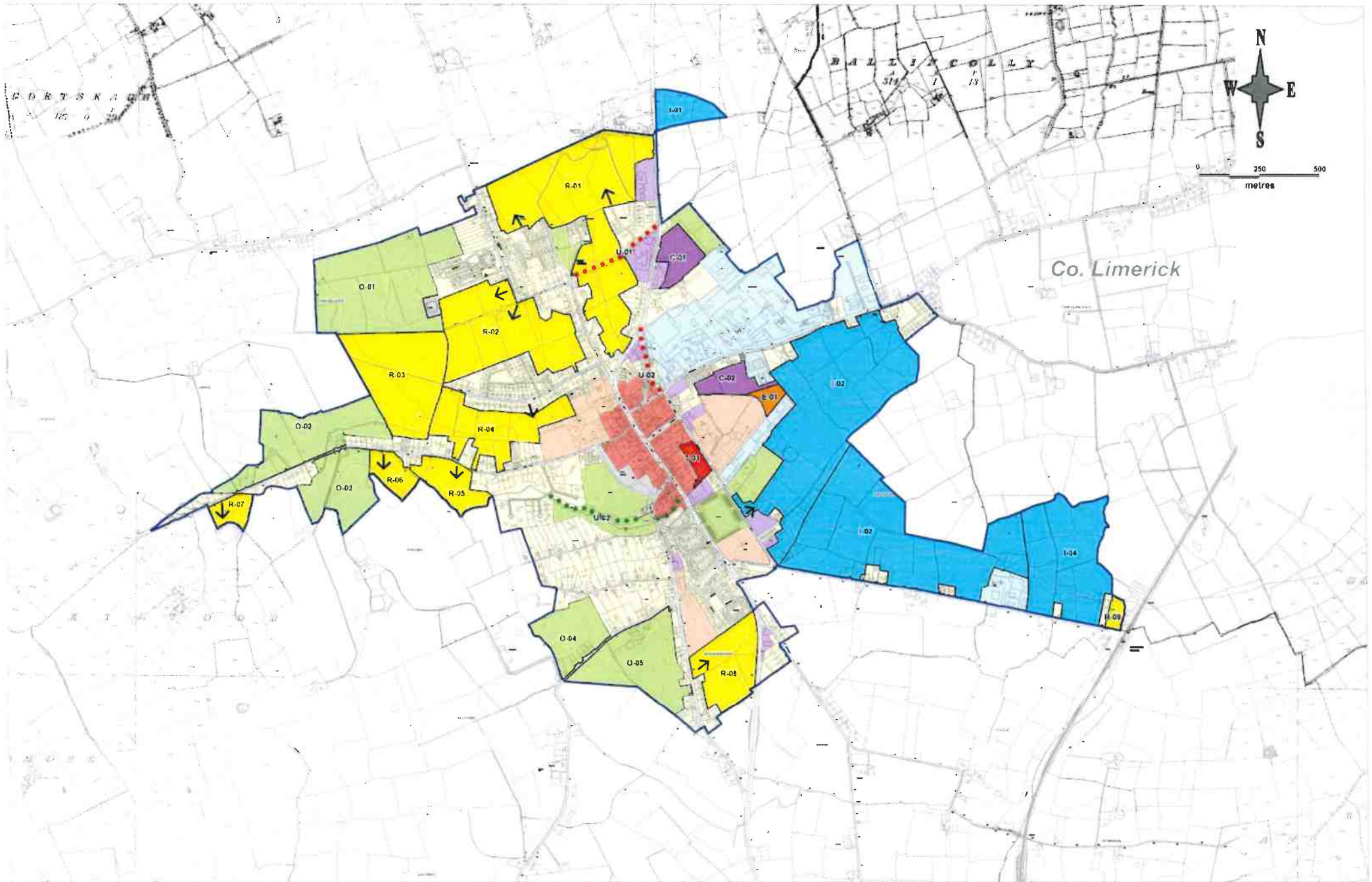
### Established Areas

### New Areas

				
				Primarily Residential
				Primarily Town Centre / Neighbourhood Centre
				Primarily Commercial
				Primarily Industry / Enterprise
				Primarily Educational / Institutional / Civic
				Primarily Utilities / Infrastructure
				Primarily Open Space / Sports / Recreation / Amenity
				Residential
				Town Centre / Neighbourhood Centre
				Commercial
				Industry / Enterprise
				Educational / Institutional / Civic
				Utilities / Infrastructure
				Open Space / Sports / Recreation / Amenity
				Special Zoning ( see specific objectives )

## OTHER SYMBOLS

	Development Boundary
	Specific Objective (refer to text)
	Amenity Walk ( see specific objectives )
	Main Road / National Road (Proposed road lines are indicative only)
	Access Road / Distributor Route (Proposed road lines are indicative only)
	Access Point
	Special Local Area Plan (approx area)
	Current Seveso Site



Please Scroll Down To view  
Legend And Links












Issue 1  
February 2003

ZONING MAP 8 : Charleville

Map: 8









# Legend for Zoning Maps : Main Settlements

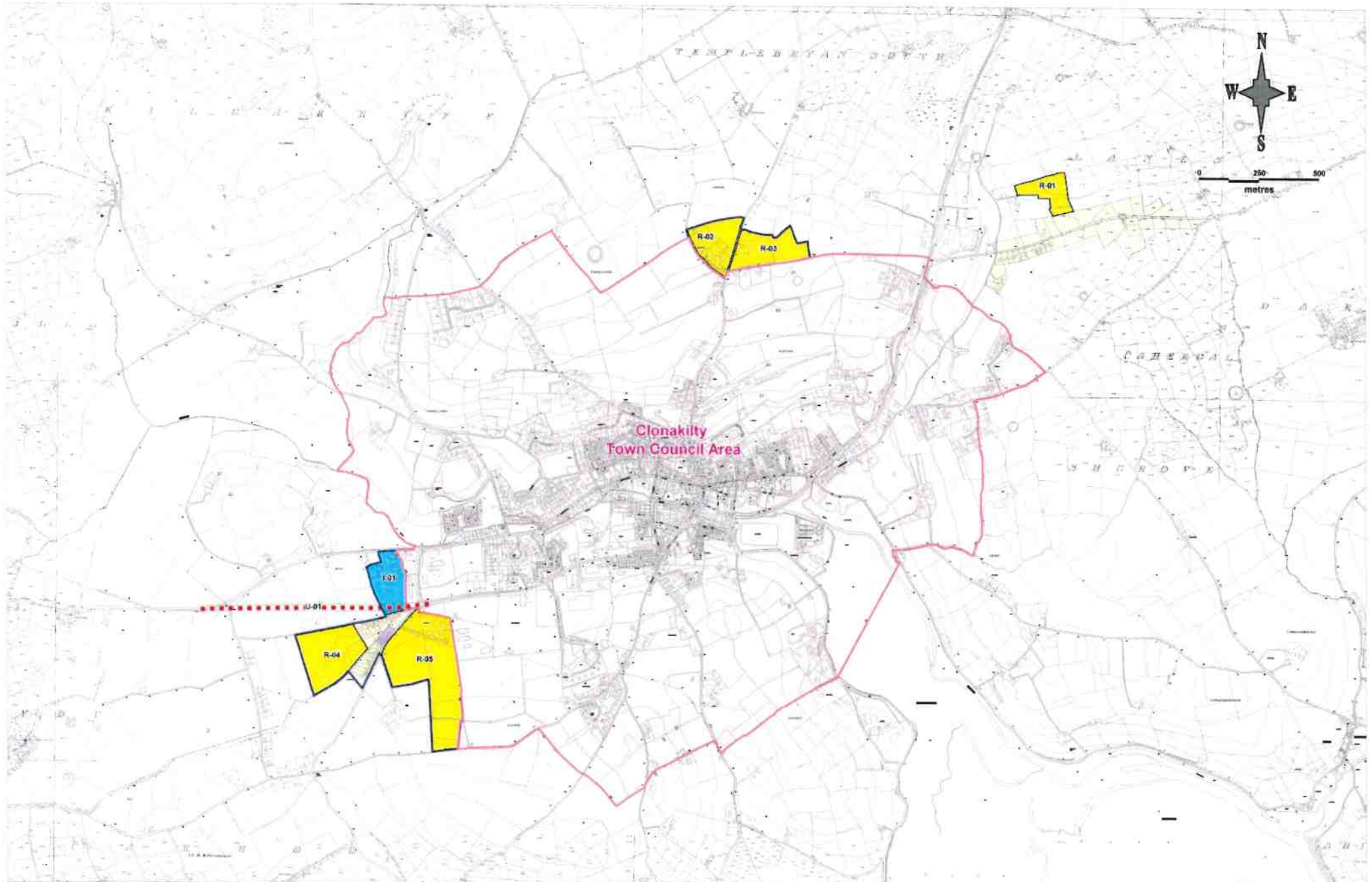
## LAND USE CATEGORIES

<u>Established Areas</u>	<u>New Areas</u>
 Primarily Residential	 Residential
 Primarily Town Centre / Neighbourhood Centre	 Town Centre / Neighbourhood Centre
 Primarily Commercial	 Commercial
 Primarily Industry / Enterprise	 Industry / Enterprise
 Primarily Educational / Institutional / Civic	 Educational / Institutional / Civic
 Primarily Utilities / Infrastructure	 Utilities / Infrastructure
 Primarily Open Space / Sports / Recreation / Amenity	 Open Space / Sports / Recreation / Amenity
	 Special Zoning ( see specific objectives )



## OTHER SYMBOLS

	Development Boundary
	Specific Objective (refer to text)
	Amenity Walk ( see specific objectives )
	Main Road / National Road (Proposed road lines are indicative only)
	Access Road / Distributor Route (Proposed road lines are indicative only)
	Access Point
	Special Local Area Plan (approx area)
	Current Seveso Site



Please Scroll Down To view  
Legend And Links

Issue 1  
February 2003
















ZONING MAP 9 : Clonakilty Environs

Map: 9











# Legend for Zoning Maps : Main Settlements

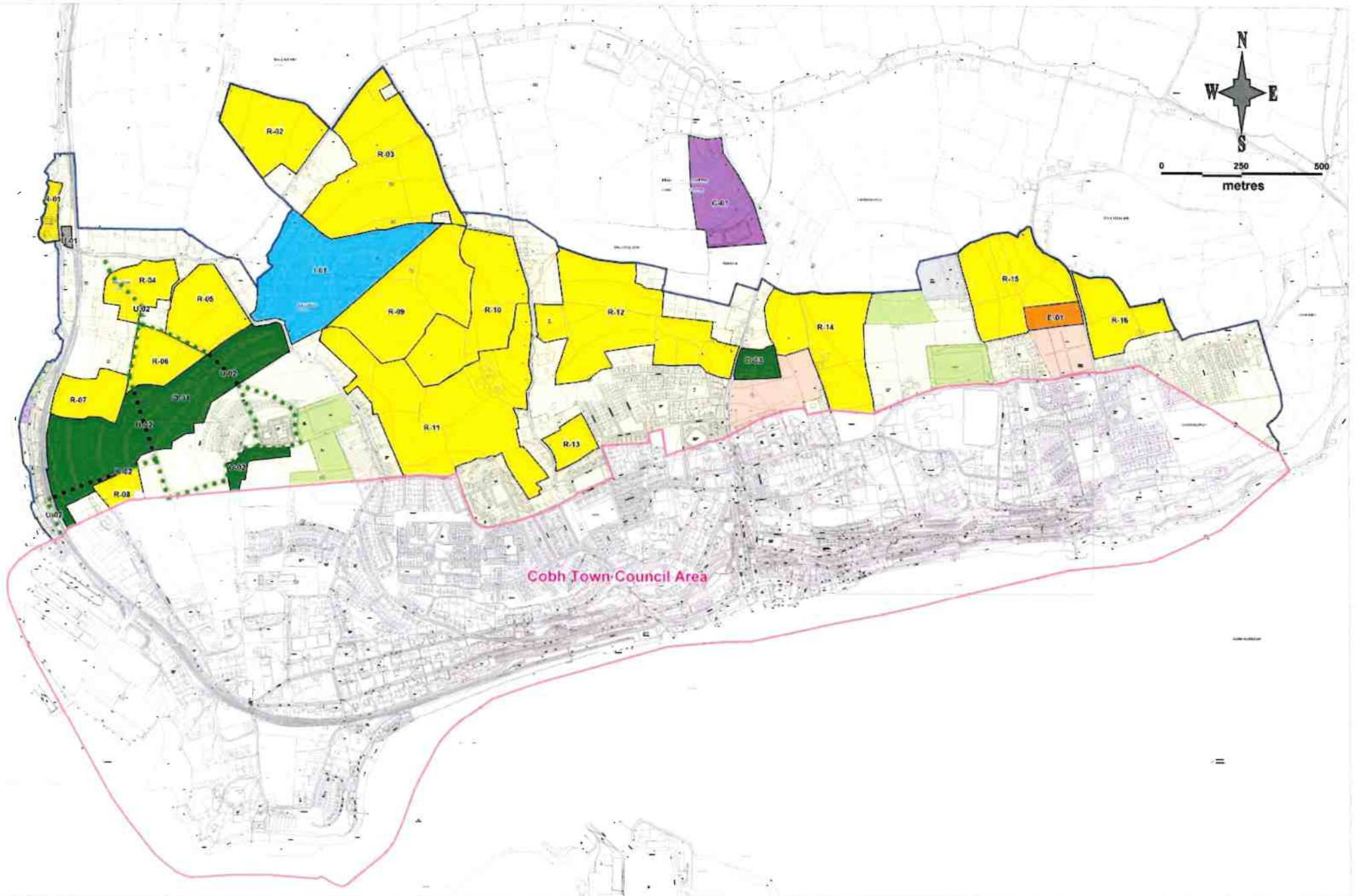
## LAND USE CATEGORIES

<u>Established Areas</u>	<u>New Areas</u>
 Primarily Residential	 Residential
 Primarily Town Centre / Neighbourhood Centre	 Town Centre / Neighbourhood Centre
 Primarily Commercial	 Commercial
 Primarily Industry / Enterprise	 Industry / Enterprise
 Primarily Educational / Institutional / Civic	 Educational / Institutional / Civic
 Primarily Utilities / Infrastructure	 Utilities / Infrastructure
 Primarily Open Space / Sports / Recreation / Amenity	 Open Space / Sports / Recreation / Amenity
	 Special Zoning ( see specific objectives )



## OTHER SYMBOLS

	Development Boundary
	Specific Objective (refer to text)
	Amenity/ Walk ( see specific objectives )
	Main Road / National Road (Proposed road lines are indicative only)
	Access Road / Distributor Route (Proposed road lines are indicative only)
	Access Point
	Special Local Area Plan (approx. area)
	Current Saveso Site





















Please Scroll Down To view  
Legend And Links

Issue 1  
February 2003


ZONING MAP 10 : Cobh Environs  
Map: 10

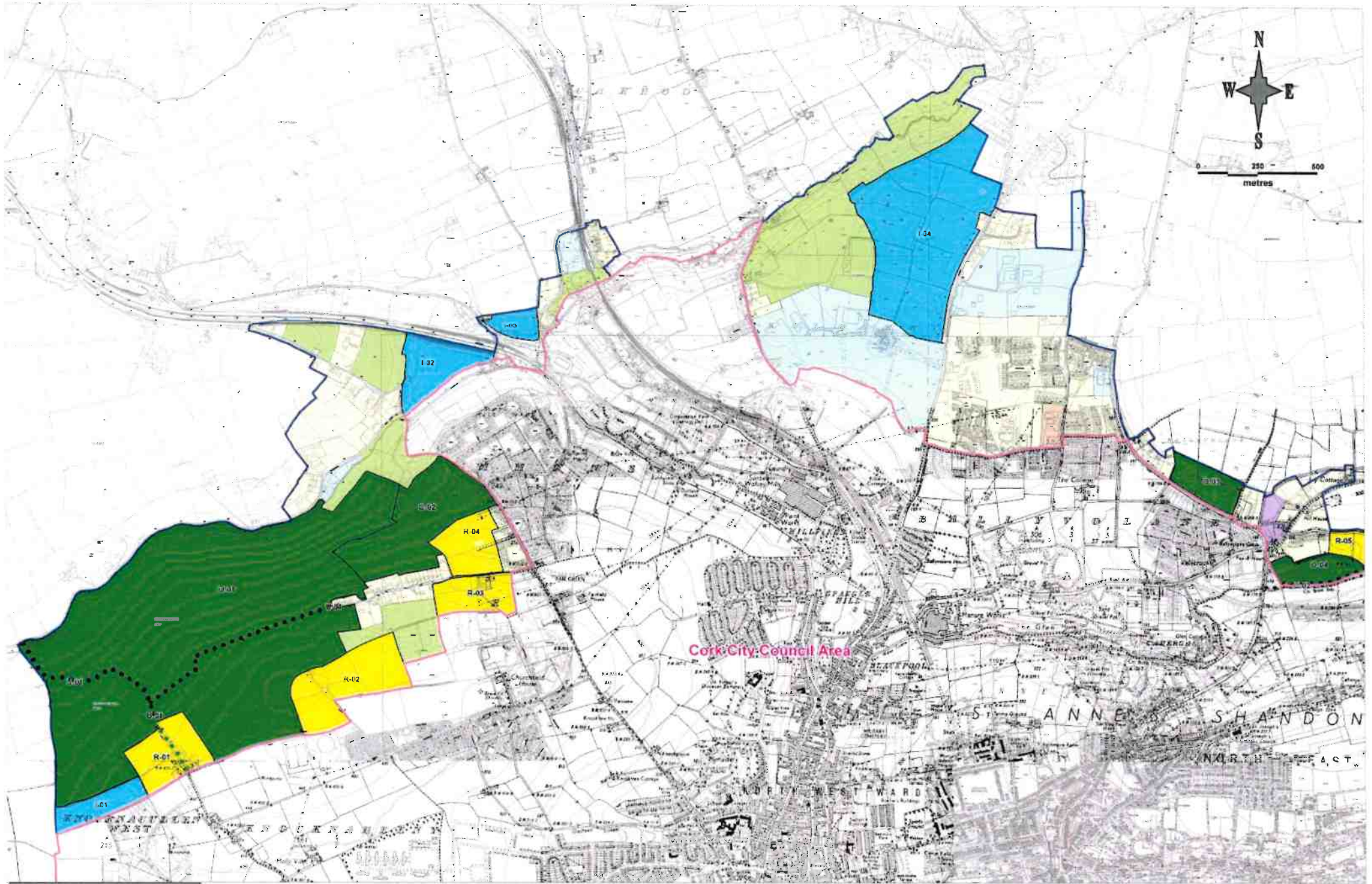
# Legend for Zoning Maps : Main Settlements

## LAND USE CATEGORIES

				
<b>Established Areas</b>		<b>New Areas</b>		
	Primarily Residential		Residential	
	Primarily Town Centre / Neighbourhood Centre		Town Centre / Neighbourhood Centre	
	Primarily Commercial		Commercial	
	Primarily Industry / Enterprise		Industry / Enterprise	
	Primarily Educational / Institutional / Civic		Educational / Institutional / Civic	
	Primarily Utilities / Infrastructure		Utilities / Infrastructure	
	Primarily Open Space / Sports / Recreation / Amenity		Open Space / Sports / Recreation / Amenity	
			Special Zoning ( see specific objectives )	

## OTHER SYMBOLS

	Development Boundary
	Specific Objective (refer to text)
	Amenity Walk ( see specific objectives )
	Main Road / National Road (Proposed road lines are indicative only)
	Access Road / Distributor Route (Proposed road lines are indicative only)
	Access Point
	Special Local Area Plan (approx area)
	Current Seveso Site



Please Scroll Down To view  
Legend And Links

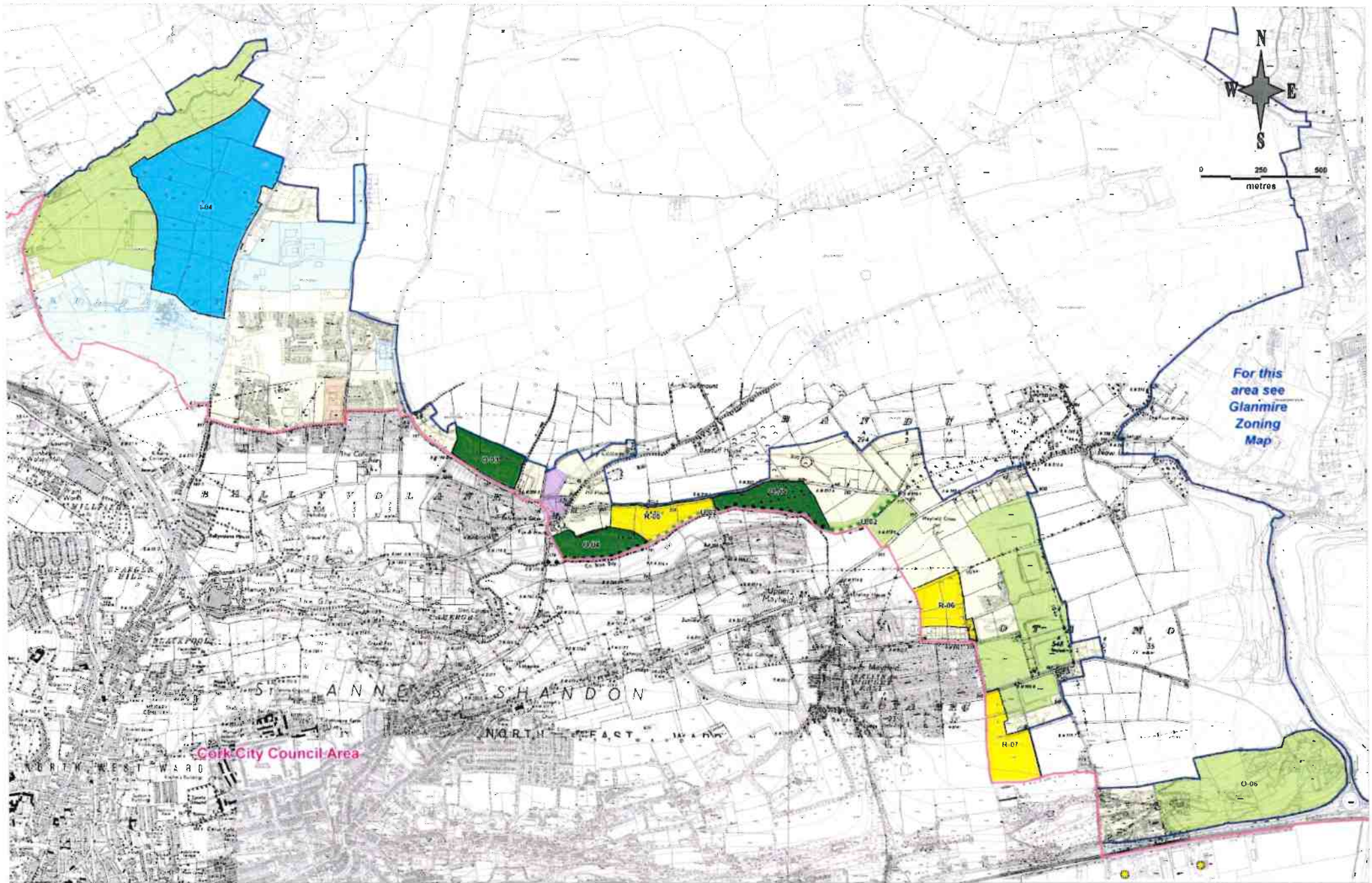
Cork City North Environs. This sheet includes HOLLYHILL, KILBARRY  
and BALLYVOLANE.

Issue 1  
February 2003

**ZONING MAP 11 : Cork City: North Environs**

(2 sheets)

Map 11-1



Please Scroll Down To view  
Legend And Links

Cork City North Environs: This sheet includes KILBARRY, BALLYVOLANE  
and MAYFIELD.

Issue 1  
February 2003















**ZONING MAP 11 : Cork City: North Environs**

(17 Sheets)





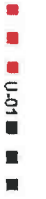



Map: 11 - 2

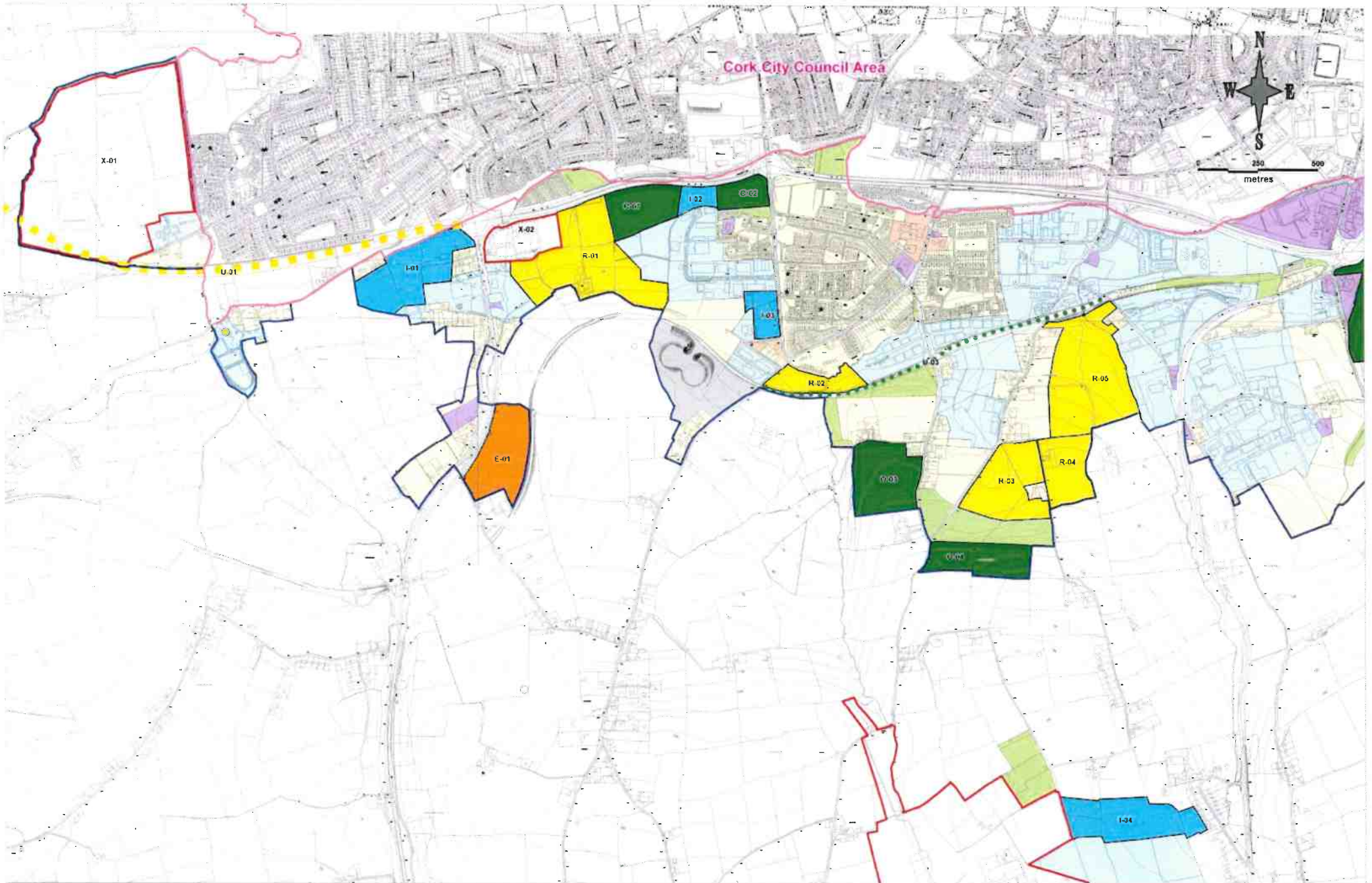
# Legend for Zoning Maps : Main Settlements

## LAND USE CATEGORIES

				
			<b>Established Areas</b>	<b>New Areas</b>
			 Primarily Residential	 Residential
			 Primarily Town Centre / Neighbourhood Centre	 Town Centre / Neighbourhood Centre
			 Primarily Commercial	 Commercial
			 Primarily Industry / Enterprise	 Industry / Enterprise
			 Primarily Educational / Institutional / Civic	 Educational / Institutional / Civic
			 Primarily Utilities / Infrastructure	 Utilities / Infrastructure
			 Primarily Open Space / Sports / Recreation / Amenity	 Open Space / Sports / Recreation / Amenity
				 Special Zoning ( see specific objectives )

## OTHER SYMBOLS

	Development Boundary
	Specific Objective (refer to text)
	Amenity Walk ( see specific objectives )
	Main Road / National Road (Proposed road lines are indicative only)
	Access Road / Distributor Route (Proposed road lines are indicative only)
	Access Point
	Special Local Area Plan (approx area)
	Current Sewerage Site



Please Scroll Down To view  
Legend And Links

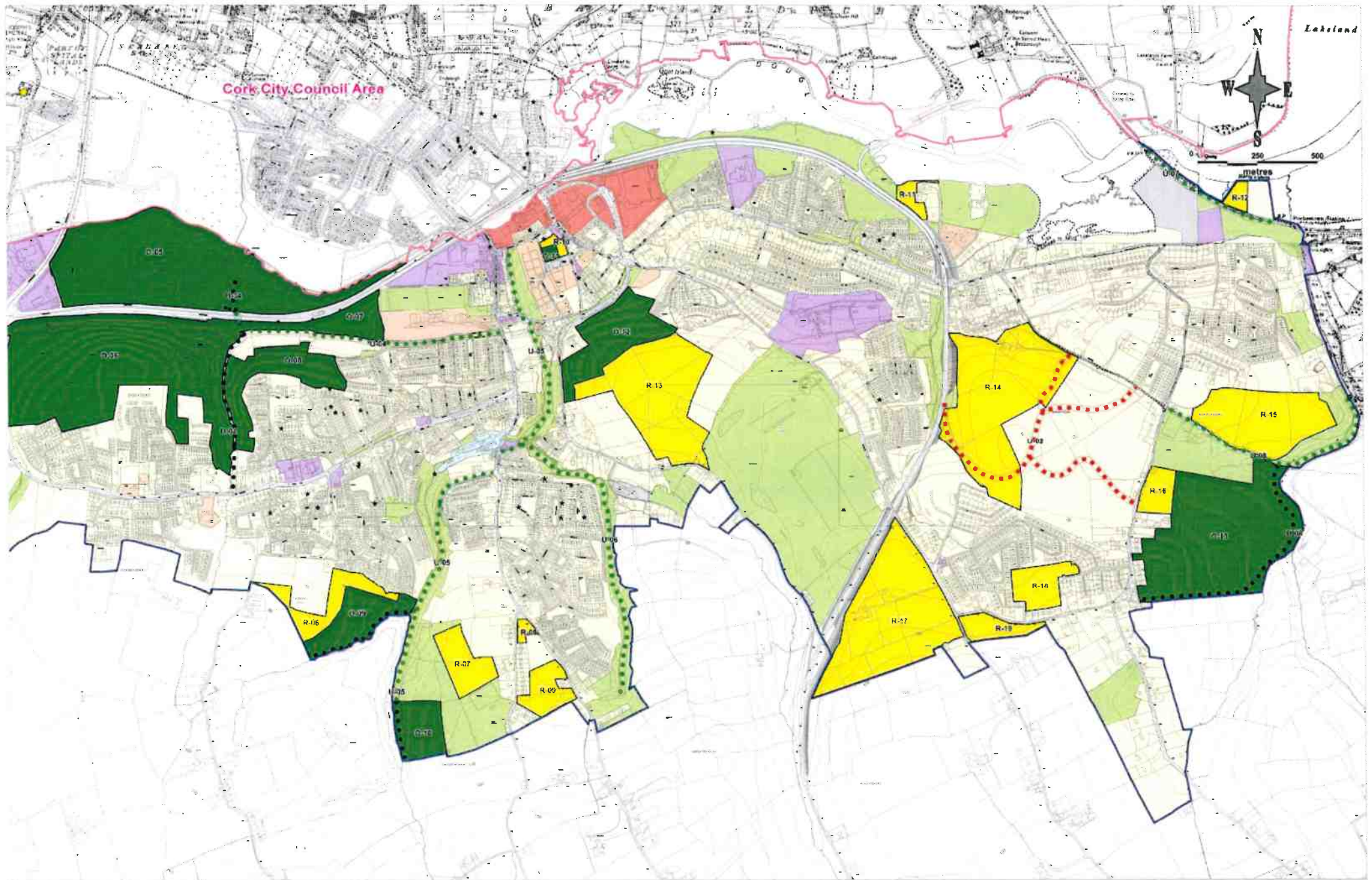
Cork City South Environs: This sheet includes BISHOPSTOWN and  
LEHENAGHMORE / TOGHER.

Issue 1  
February 2003

**ZONING MAP 12 : Cork City: South Environs**

(3 Sheets)

Map 12 - 1



Please Scroll Down To view  
Legend And Links

Cork City South Environs: This sheet includes DOUGLAS and ROCHESTOWN.

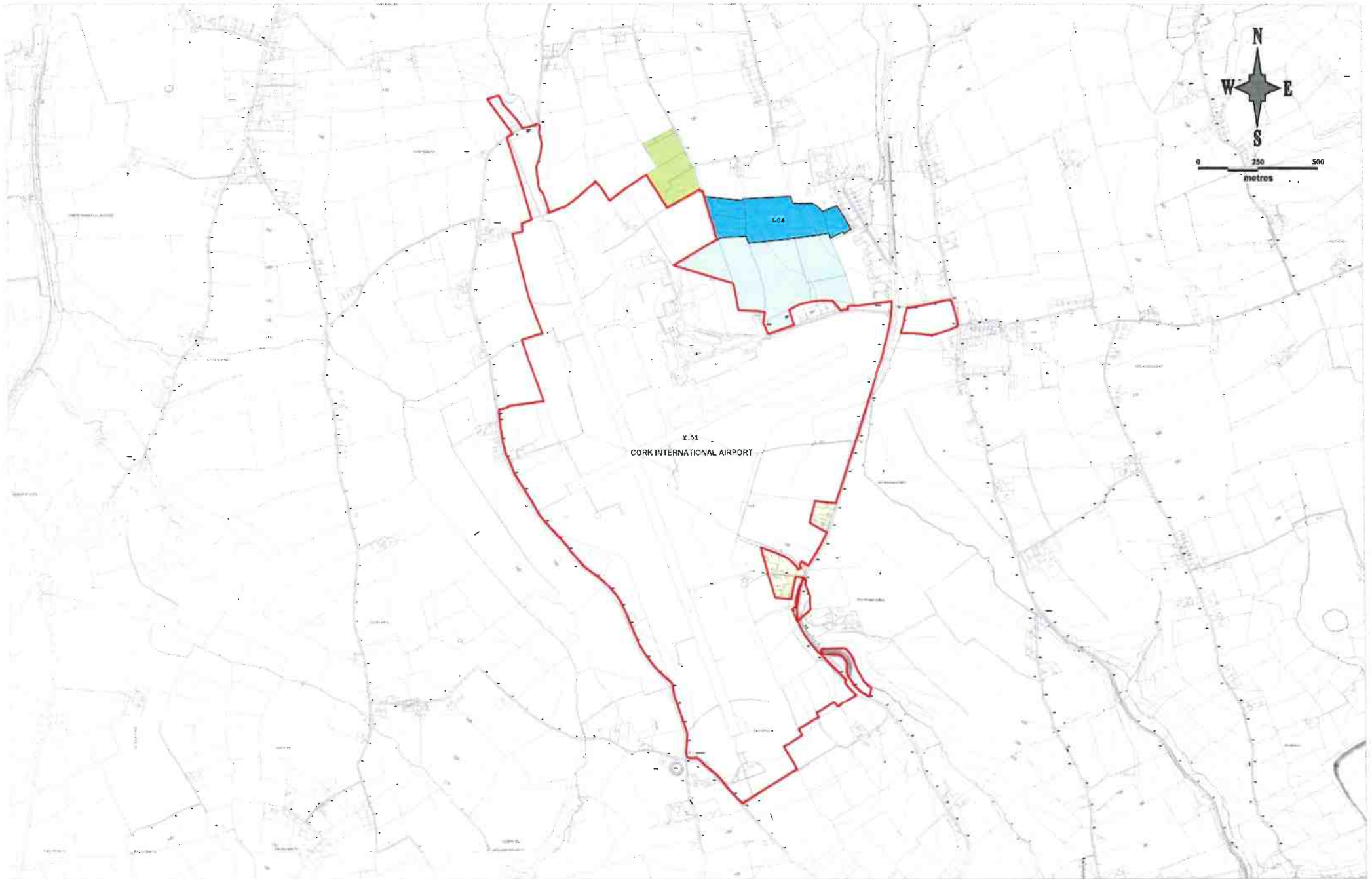
Issue 1  
February 2003

**ZONING MAP 12 : Cork City: South Environs**

13 Sheets

Map 12 - 2





Please Scroll Down To view  
Legend And Links

Cork City South Environs: This sheet includes CORK AIRPORT.

Issue 1  
February 2003



















**ZONING MAP 12 : Cork City: South Environs**

(3 Sheets)



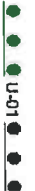

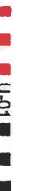



Map **12 - 3**

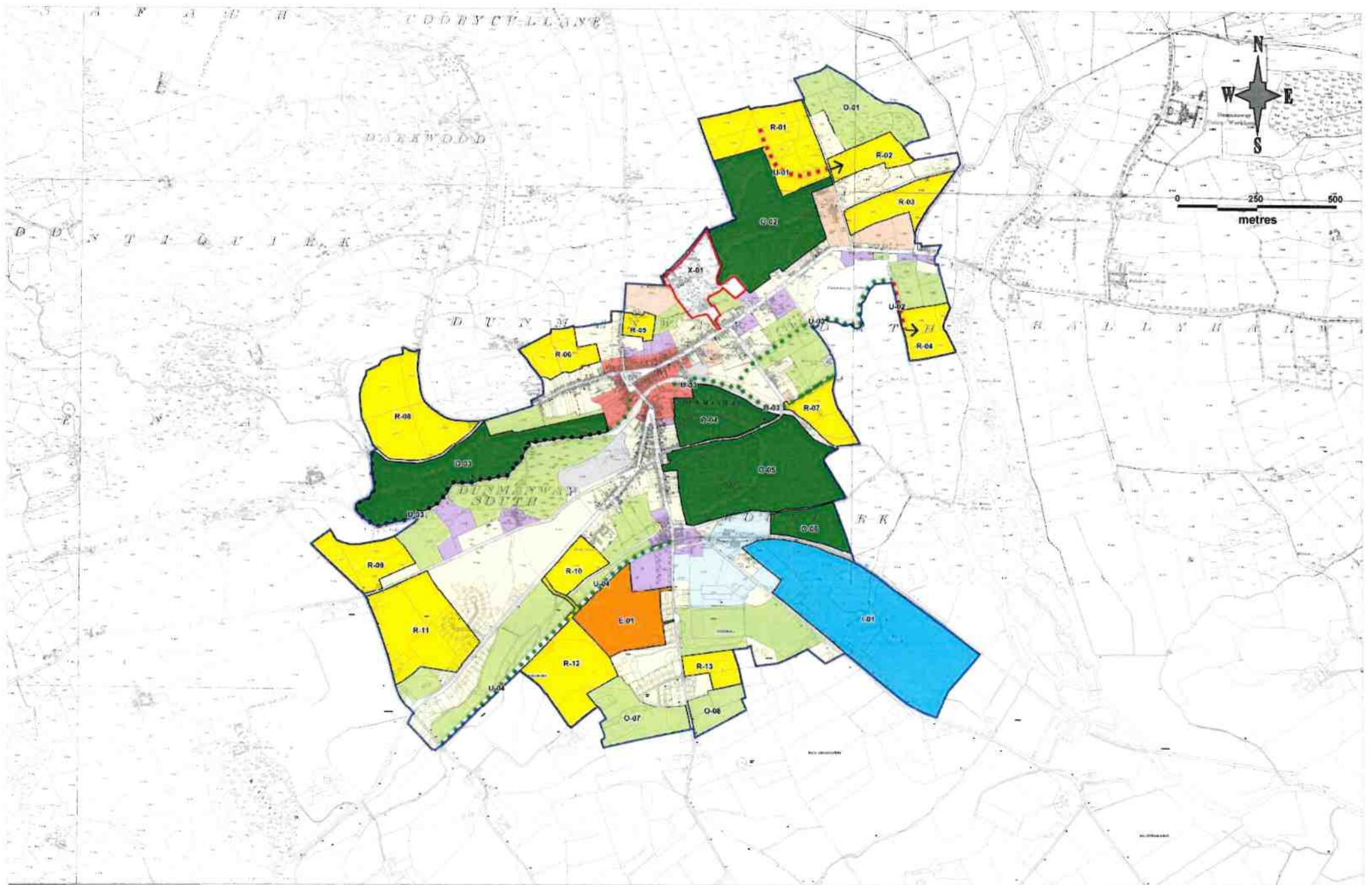
# Legend for Zoning Maps : Main Settlements

## LAND USE CATEGORIES

				
			<b>Established Areas</b>	<b>New Areas</b>
			 Primarily Residential	 Residential
			 Primarily Town Centre / Neighbourhood Centre	 Town Centre / Neighbourhood Centre
			 Primarily Commercial	 Commercial
			 Primarily Industry / Enterprise	 Industry / Enterprise
			 Primarily Educational / Institutional / Civic	 Educational / Institutional / Civic
			 Primarily Utilities / Infrastructure	 Utilities / Infrastructure
			 Primarily Open Space / Sports / Recreation / Amenity	 Open Space / Sports / Recreation / Amenity
				 Special Zoning ( see specific objectives )

## OTHER SYMBOLS

	Development Boundary
	Specific Objective (refer to text)
	Amenity Walk ( see specific objectives )
	Main Road / National Road (Proposed road lines are indicative only)
	Access Road / Distributor Route (Proposed road lines are indicative only)
	Access Point
	Special Local Area Plan (approx area)
	Current Seveso Site



Please Scroll Down To view  
Legend And Links

Issue 1  
February 2003

**ZONING MAP 13 : Dunmanway**  
Map 13

# Legend for Zoning Maps : Main Settlements

## LAND USE CATEGORIES

### Established Areas



Primarily Residential



Primarily Town Centre / Neighbourhood Centre

Primarily Commercial

Commercial

Primarily Industry / Enterprise

Industry / Enterprise

Primarily Educational / Institutional / Civic

Educational / Institutional / Civic

Primarily Utilities / Infrastructure

Utilities / Infrastructure

Primarily Open Space / Sports / Recreation / Amenity

Open Space / Sports / Recreation / Amenity



Special Zoning ( see specific objectives )

## OTHER SYMBOLS



Development Boundary



Specific Objective (refer to text)



Amenity Walk ( see specific objectives )



Main Road / National Road  
(Proposed road lines are indicative only)



Access Road / Distributor Route  
(Proposed road lines are indicative only)



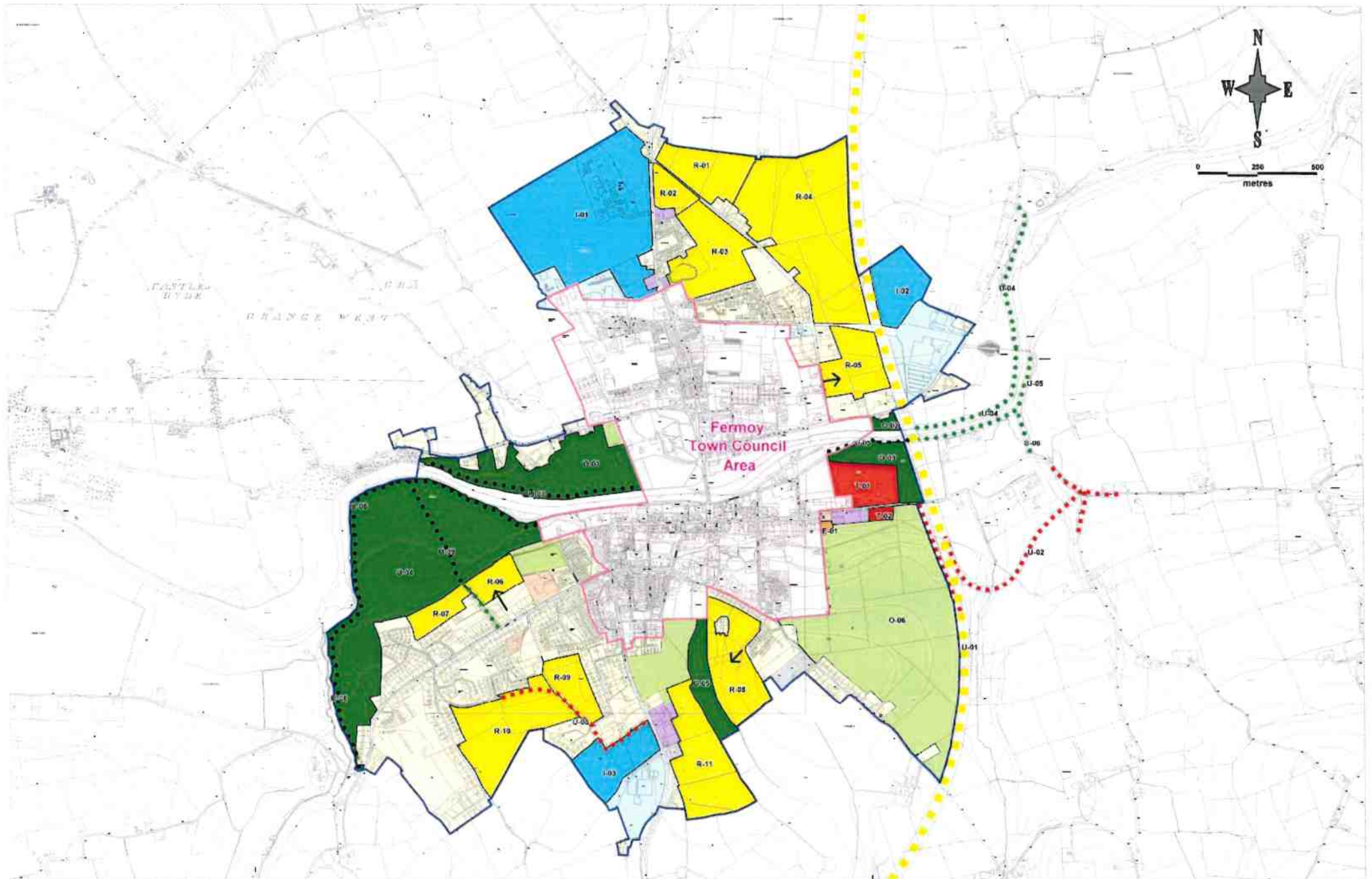
Access Point



Special Local Area Plan (approx area)



Current Saveso Site



Please Scroll Down To view  
Legend And Links

Issue 1  
February 2003
















ZONING MAP 14: Fermoy Environs

Map 14









# Legend for Zoning Maps : Main Settlements

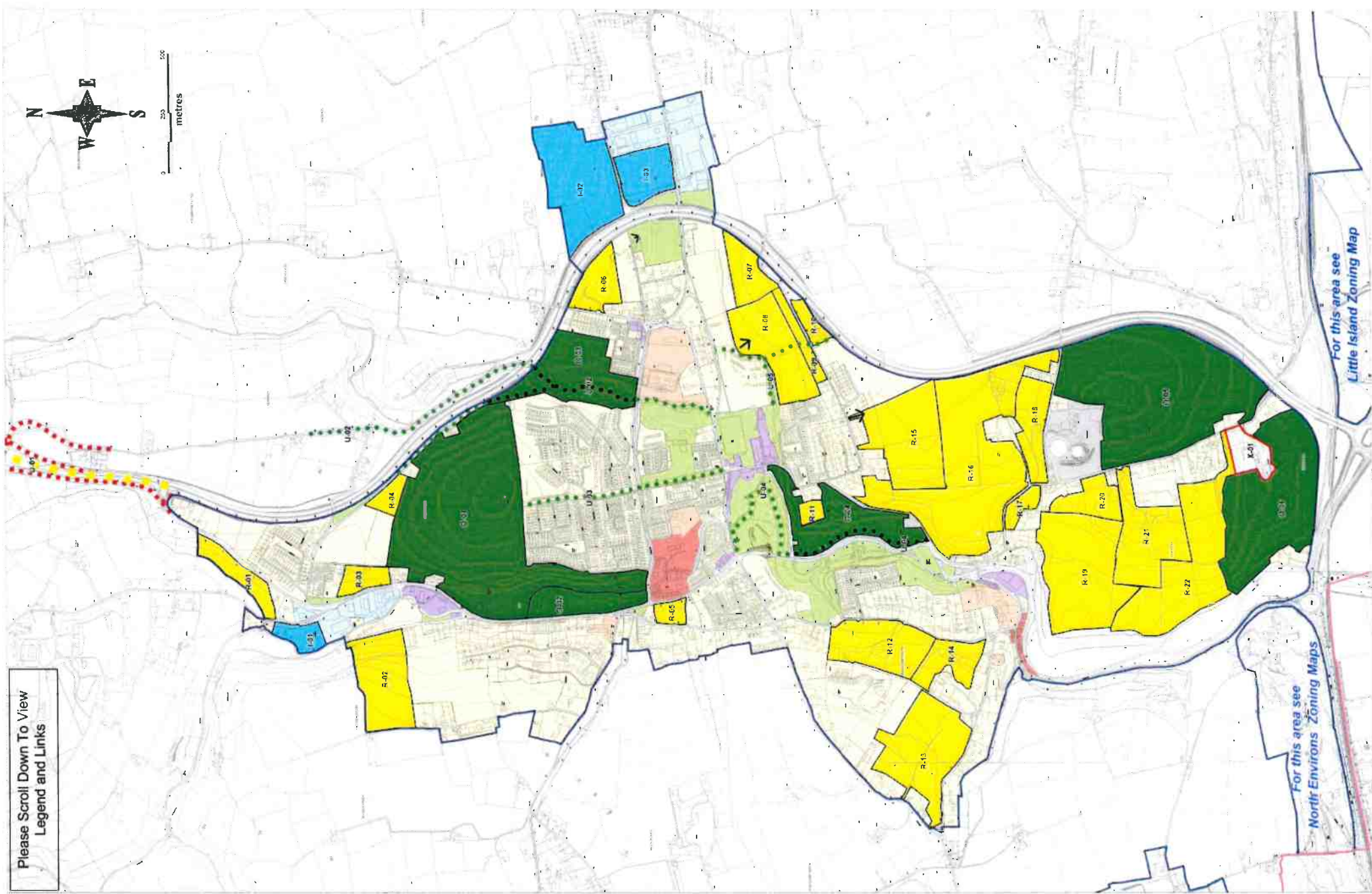
## LAND USE CATEGORIES



<u>Established Areas</u>	<u>New Areas</u>
 Primarily Residential	 Residential
 Primarily Town Centre / Neighbourhood Centre	 Town Centre / Neighbourhood Centre
 Primarily Commercial	 Commercial
 Primarily Industry / Enterprise	 Industry / Enterprise
 Primarily Educational / Institutional / Civic	 Educational / Institutional / Civic
 Primarily Utilities / Infrastructure	 Utilities / Infrastructure
 Primarily Open Space / Sports / Recreation / Amenity	 Open Space / Sports / Recreation / Amenity
	 Special Zoning ( see specific objectives )

## OTHER SYMBOLS

 Development Boundary	
 Specific Objective (refer to text)	
 Amenity Walk ( see specific objectives )	
 Main Road / National Road (Proposed road lines are indicative only)	
 Access Road / Distributor Route (Proposed road lines are indicative only)	
 Access Point	
 Special Local Area Plan (approx area)	
 Current Saveso Site	



Please Scroll Down To View  
Legend and Links

This sheet includes GLANMIRE, RIVERSTOWN and SALLYBROOK.

Issue 1  
February 2003

**ZONING MAP 15 : Glanmire**  
Map. 15

For this area see  
North Environs Zoning Maps


For this area see  
Little Island Zoning Map

# Legend for Zoning Maps : Main Settlements



## LAND USE CATEGORIES

### Established Areas



Primarily Residential



Primarily Town Centre / Neighbourhood Centre



Primarily Commercial



Primarily Industry / Enterprise



Primarily Educational / Institutional / Civic



Primarily Utilities / Infrastructure



Primarily Open Space / Sports / Recreation / Amenity



Residential



Town Centre / Neighbourhood Centre



Commercial



Industry / Enterprise



Educational / Institutional / Civic



Utilities / Infrastructure



Open Space / Sports / Recreation / Amenity



Special Zoning ( see specific objectives )

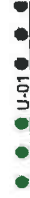
## OTHER SYMBOLS



Development Boundary



Specific Objective (refer to text)



Amenity Walk ( see specific objectives )



Main Road / National Road (Proposed road lines are indicative only)



Access Road / Distributor Route (Proposed road lines are indicative only)



Access Point



Special Local Area Plan (approx area)



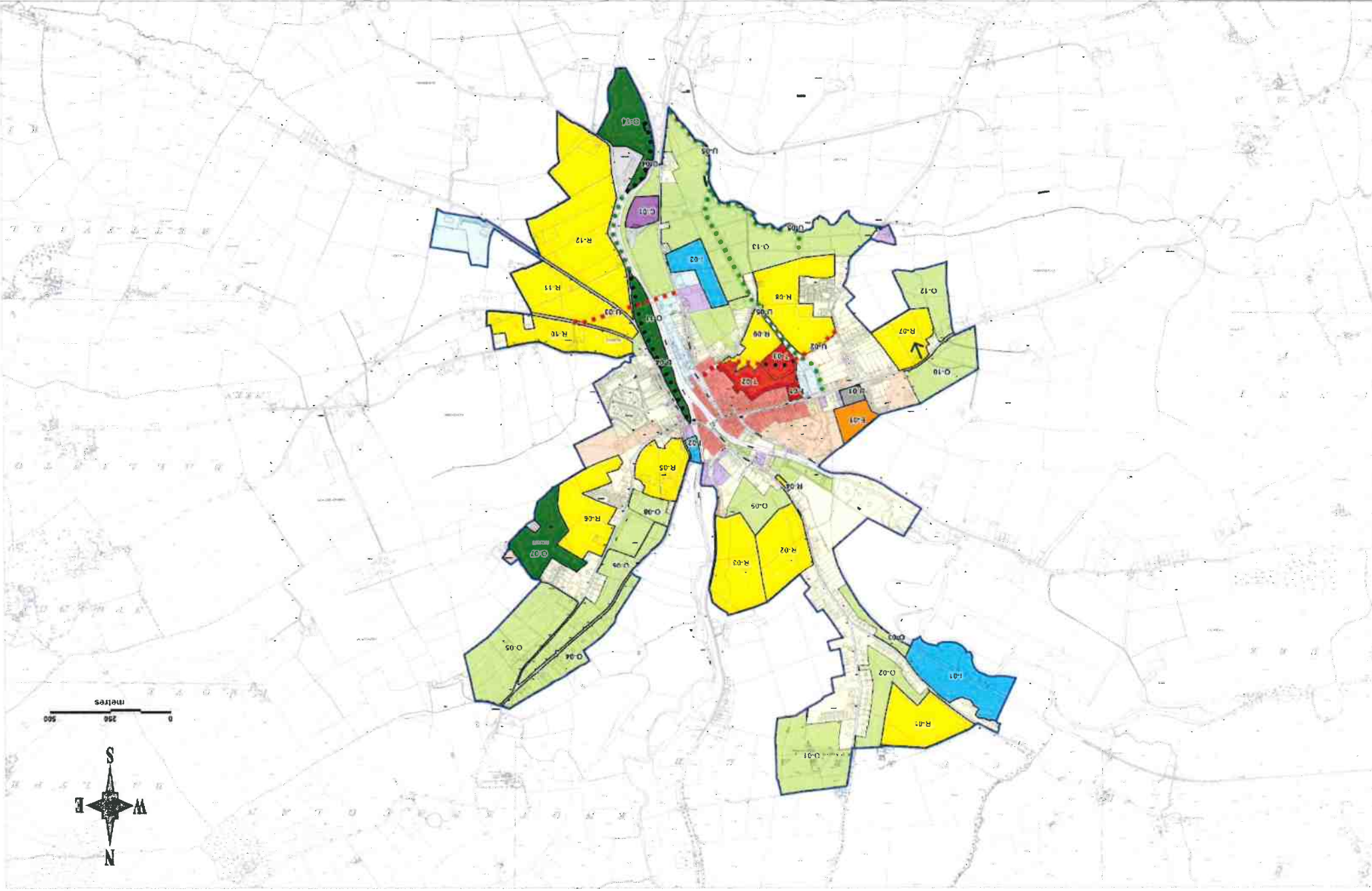
Current Saveso Site



Please Scroll Down To View  
Legend And Links

Issue 1  
February 2003

ZONING MAP 16 : Kanturk  
Map 16










# Legend for Zoning Maps : Main Settlements











## LAND USE CATEGORIES









### Established Areas

	Primarily Residential
	Primarily Town Centre / Neighbourhood Centre
	Primarily Commercial
	Primarily Industry / Enterprise
	Primarily Educational / Institutional / Civic
	Primarily Utilities / Infrastructure
	Primarily Open Space / Sports / Recreation / Amenity

### New Areas

	Residential
	Town Centre / Neighbourhood Centre
	Commercial
	Industry / Enterprise
	Educational / Institutional / Civic
	Utilities / Infrastructure
	Open Space / Sports / Recreation / Amenity
	Special Zoning ( see specific objectives )

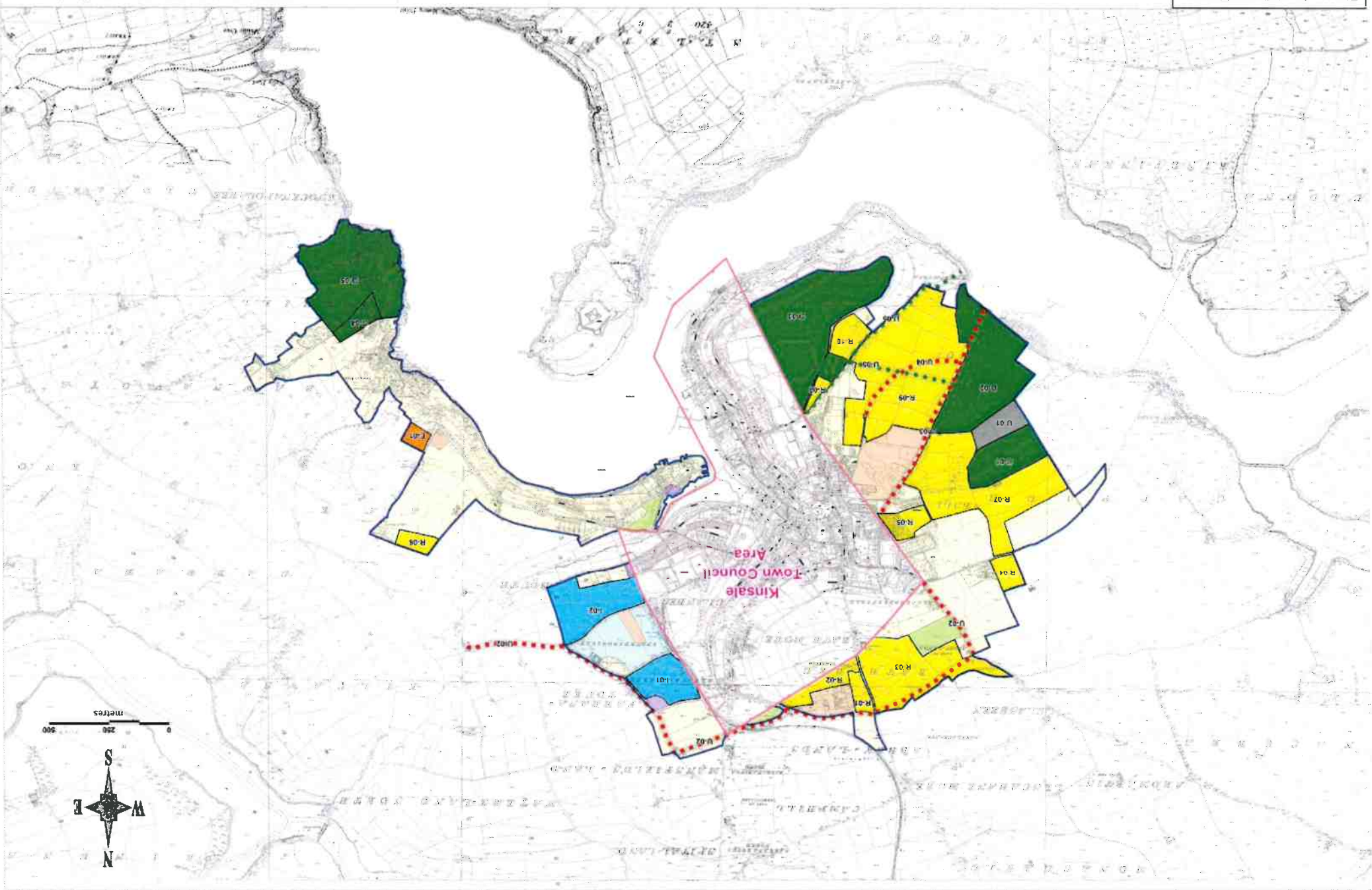
## OTHER SYMBOLS

	Development Boundary
	Specific Objective ( refer to text )
	Amenity Walk ( see specific objectives )
	Main Road / National Road (Proposed road lines are indicative only)
	Access Road / Distributor Route (Proposed road lines are indicative only)
	Access Point
	Special Local Area Plan (approx area)
	Current Seveso Site

Please Scroll Down To View  
Legend And Links

Issue 1  
February 2003

**ZONING MAP 17: Kinsale Environs**  
Map 17



# Legend for Zoning Maps : Main Settlements



## LAND USE CATEGORIES

### Established Areas

	Primarily Residential
	Primarily Town Centre / Neighbourhood Centre
	Primarily Commercial
	Primarily Industry / Enterprise
	Primarily Educational / Institutional / Civic
	Primarily Utilities / Infrastructure
	Primarily Open Space / Sports / Recreation / Amenity

### New Areas

	Residential
	Town Centre / Neighbourhood Centre
	Commercial
	Industry / Enterprise
	Educational / Institutional / Civic
	Utilities / Infrastructure
	Open Space / Sports / Recreation / Amenity
	Special Zoning ( see specific objectives )

## OTHER SYMBOLS

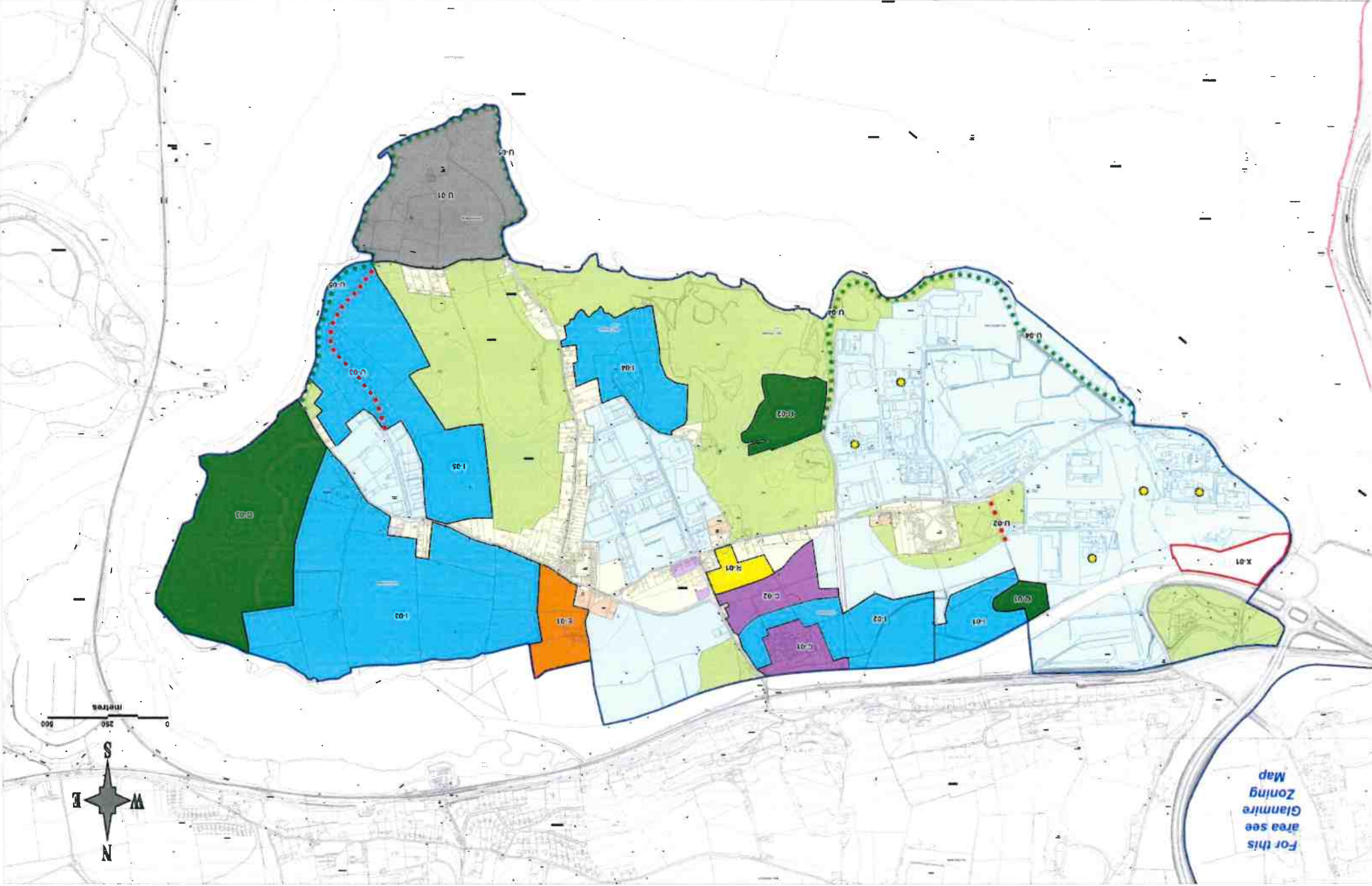
	Development Boundary
	Specific Objective ( refer to text )
	Amenity Walk ( see specific objectives )
	Main Road / National Road (Proposed road lines are indicative only)
	Access Road / Distributor Route (Proposed road lines are indicative only)
	Access Point
	Special Local Area Plan (approx. area)
	Current Seveso Site

Please Scroll Down To View  
Legend And Links

# ZONING MAP 18: Little Island

Map 18

Issue 1  
February 2003










# Legend for Zoning Maps : Main Settlements











## LAND USE CATEGORIES

### Established Areas

	Primarily Residential
	Primarily Town Centre / Neighbourhood Centre
	Primarily Commercial
	Primarily Industry / Enterprise
	Primarily Educational / Institutional / Civic
	Primarily Utilities / Infrastructure
	Primarily Open Space / Sports / Recreation / Amenity

### New Areas

	Residential
	Town Centre / Neighbourhood Centre
	Commercial
	Industry / Enterprise
	Educational / Institutional / Civic
	Utilities / Infrastructure
	Open Space / Sports / Recreation / Amenity
	Special Zoning ( see specific objectives )

## OTHER SYMBOLS

	Development Boundary
	Specific Objective ( refer to text )
	Amenity Walk ( see specific objectives )
	Main Road / National Road (Proposed road lines are indicative only)
	Access Road / Distributor Route (Proposed road lines are indicative only)
	Access Point
	Special Local Area Plan (approx. area)
	Current Seveso Site

Please Scroll Down To View  
Legend And Links

Issue 1  
February 2003

ZONING MAP 19 : Macroom Environs  
Map 19



# Legend for Zoning Maps : Main Settlements



## LAND USE CATEGORIES

### Established Areas

Primarily Residential



Primarily Town Centre / Neighbourhood Centre



Primarily Commercial



Primarily Industry / Enterprise



Primarily Educational / Institutional / Civic



Primarily Utilities / Infrastructure



Primarily Open Space / Sports / Recreation / Amenity



### New Areas

Residential



Town Centre / Neighbourhood Centre



Commercial



Industry / Enterprise



Educational / Institutional / Civic



Utilities / Infrastructure



Open Space / Sports / Recreation / Amenity



Special Zoning ( see specific objectives )



## OTHER SYMBOLS


Development Boundary



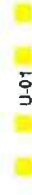
Specific Objective (refer to text)



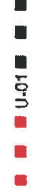
Amenity Walk ( see specific objectives )



Main Road / National Road (Proposed road lines are indicative only)



Access Road / Distributor Route (Proposed road lines are indicative only)



Access Point



Special Local Area Plan (approx area)



Current Seveso Site





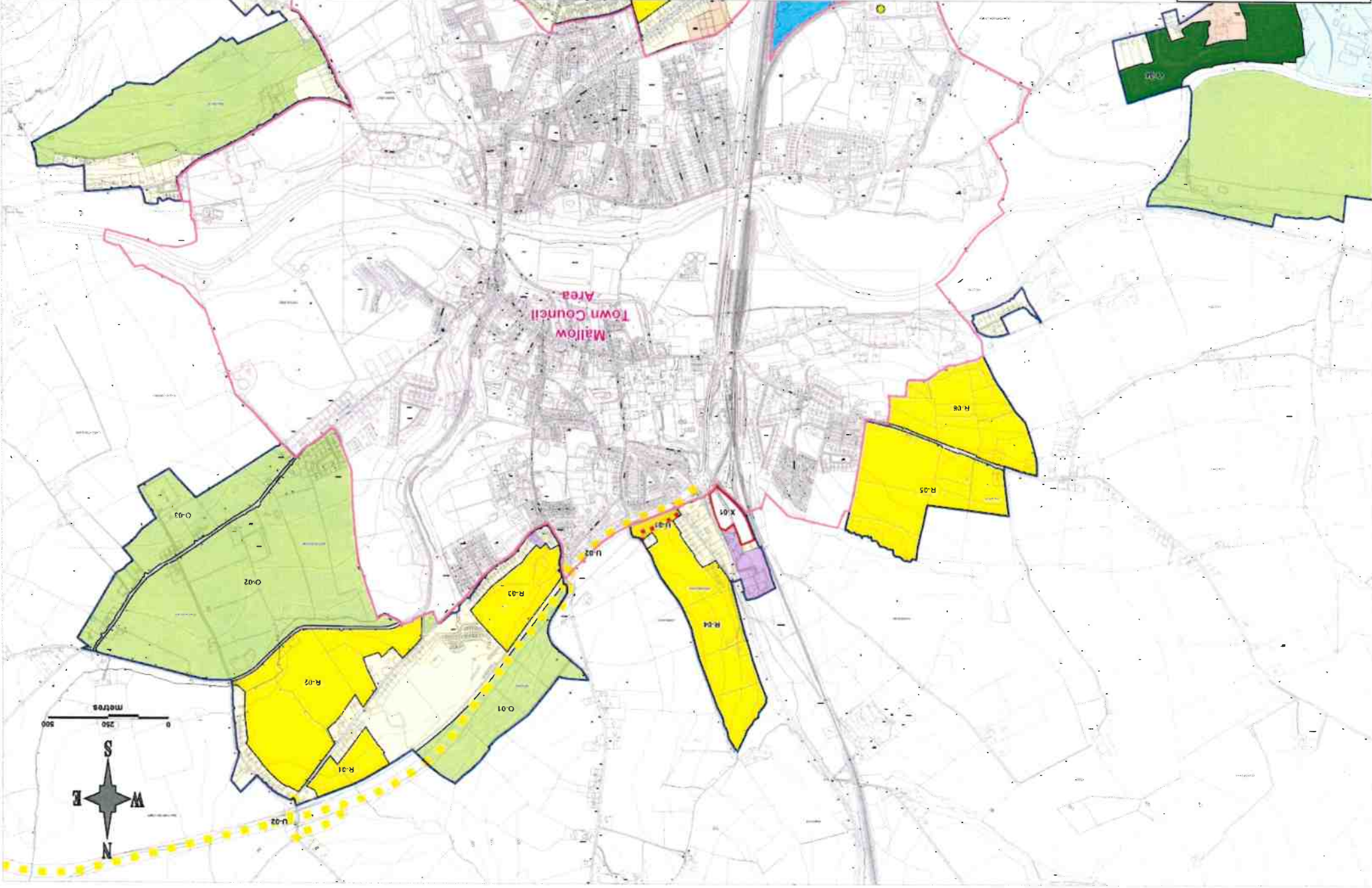
Please Scroll Down To View  
Legend And Links

# ZONING MAP 20 : Mallow Environs

Issue 1  
February 2003

12 00 45 14

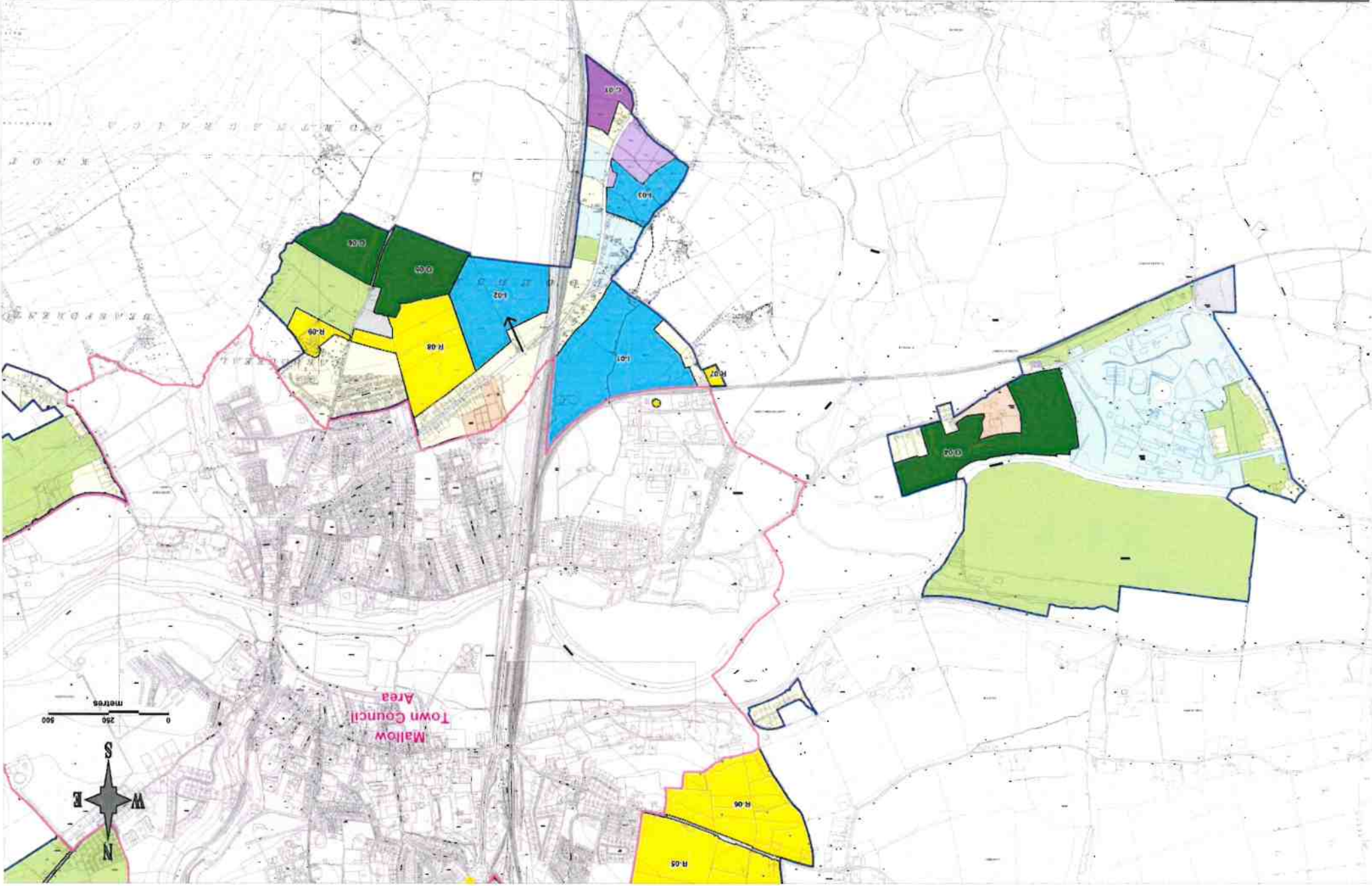
Map 20 - 1



Please Scroll Down To View  
Legend And Links

Issue 1  
February 2003

ZONING MAP 20 : Mallow Environs  
Map: 20 - 2



# Legend for Zoning Maps : Main Settlements



## LAND USE CATEGORIES

### Established Areas



Primarily Residential



Residential



Primarily Town Centre / Neighbourhood Centre



Town Centre / Neighbourhood Centre



Primarily Commercial



Commercial



Primarily Industry / Enterprise



Industry / Enterprise



Primarily Educational / Institutional / Civic



Educational / Institutional / Civic



Primarily Utilities / Infrastructure



Utilities / Infrastructure



Primarily Open Space / Sports / Recreation / Amenity



Open Space / Sports / Recreation / Amenity



Special Zoning ( see specific objectives )

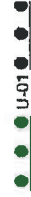
## OTHER SYMBOLS




Development Boundary



Specific Objective (refer to text)



Amenity Walk ( see specific objectives )



Main Road / National Road (Proposed road lines are indicative only)



Access Road / Distributor Route (Proposed road lines are indicative only)



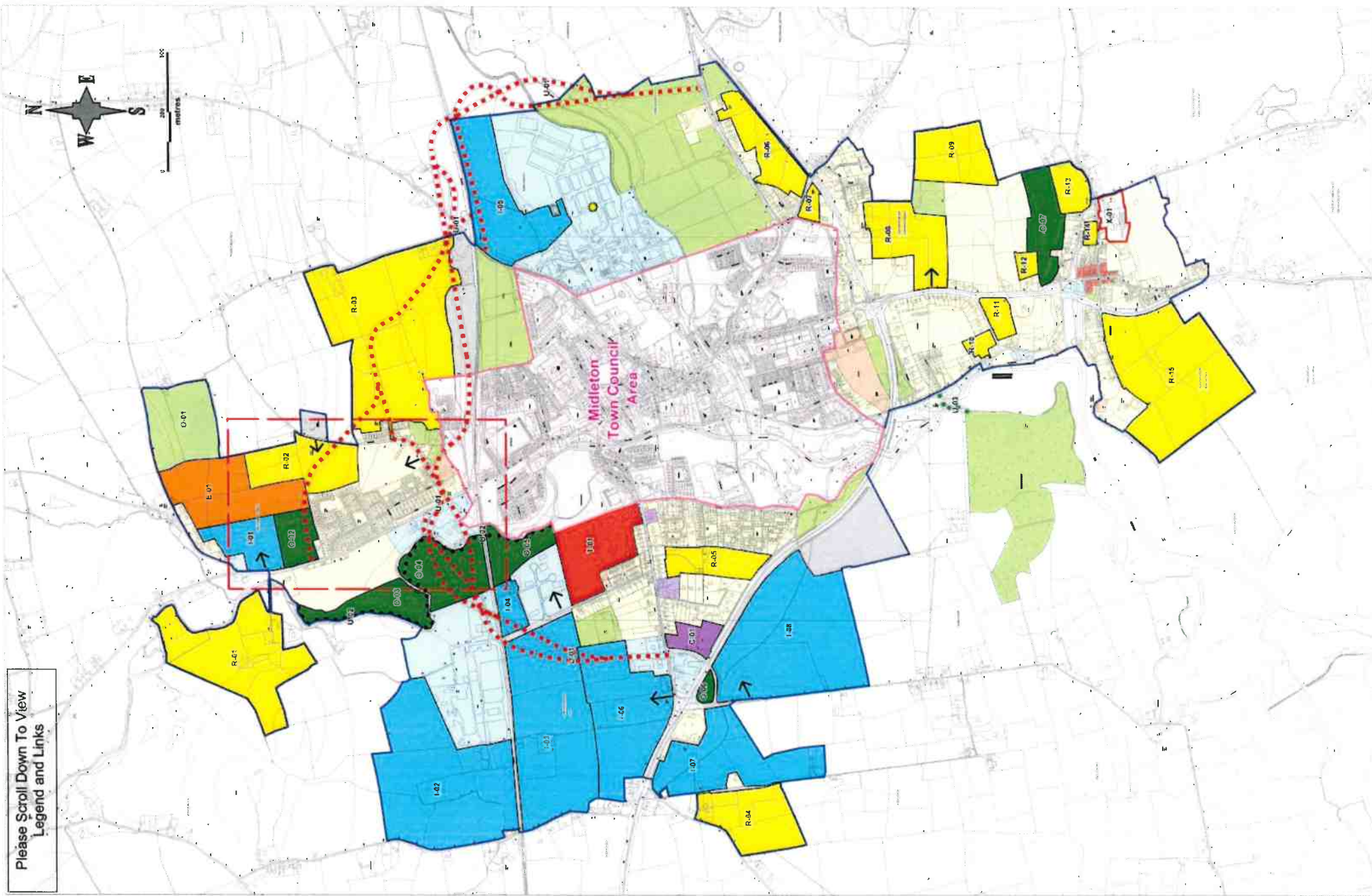
Access Point



Special Local Area Plan (approx area)



Current Seveso Site



Please Scroll Down To View  
Legend and Links

Issue 1  
February 2003

**ZONING MAP 21 : Midleton Environs**  
Map 21

# Legend for Zoning Maps : Main Settlements











## LAND USE CATEGORIES


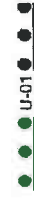



### Established Areas

	Primarily Residential
	Primarily Town Centre / Neighbourhood Centre
	Primarily Commercial
	Primarily Industry / Enterprise
	Primarily Educational / Institutional / Civic
	Primarily Utilities / Infrastructure
	Primarily Open Space / Sports / Recreation / Amenity

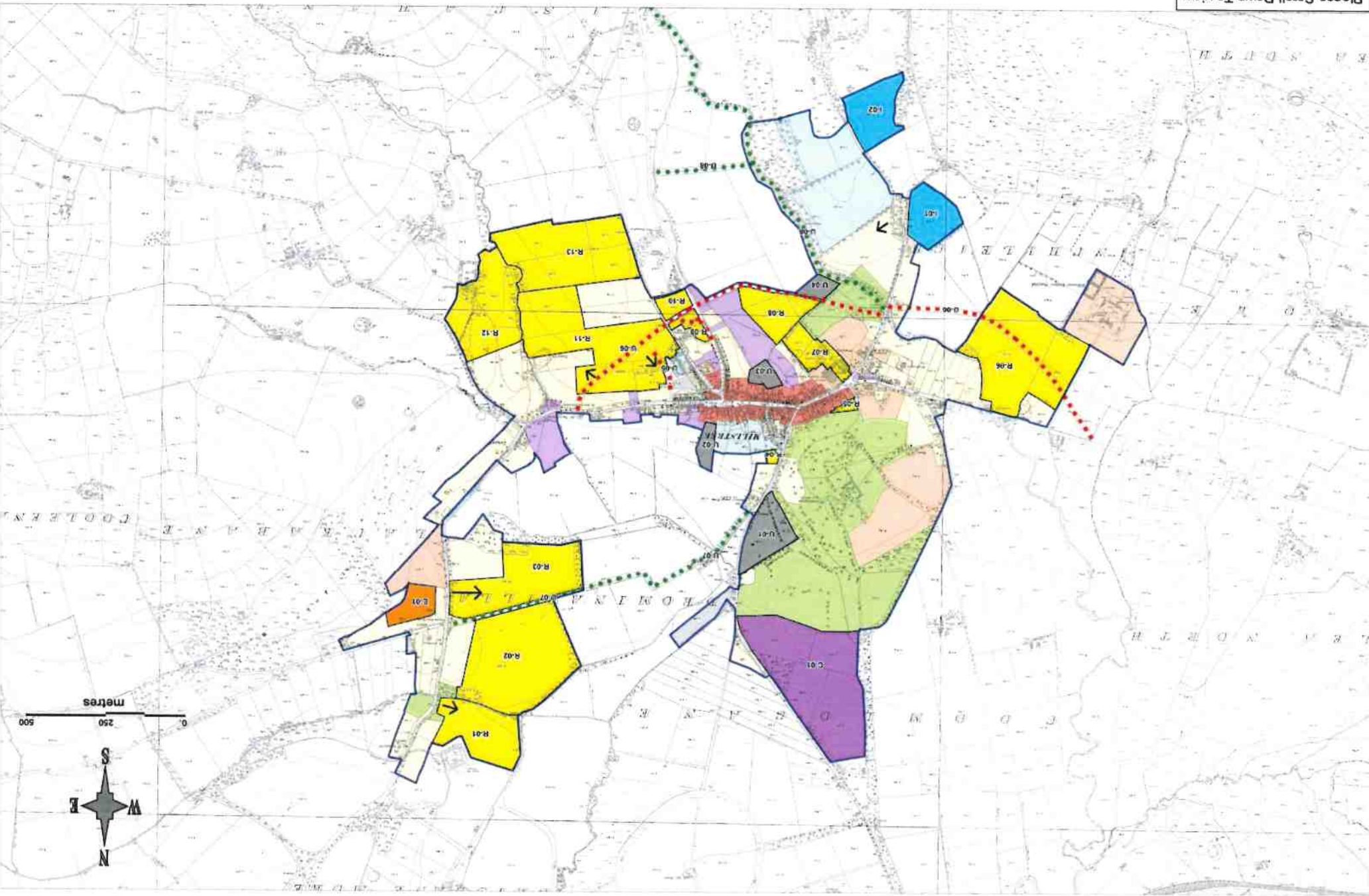
### New Areas

	Residential
	Town Centre / Neighbourhood Centre
	Commercial
	Industry / Enterprise
	Educational / Institutional / Civic
	Utilities / Infrastructure
	Open Space / Sports / Recreation / Amenity
	Special Zoning ( see specific objectives )

## OTHER SYMBOLS

	Development Boundary
	Specific Objective (refer to text)
	Amenity Walk ( see specific objectives )
	Main Road / National Road (Proposed road lines are indicative only)
	Access Road / Distributor Route (Proposed road lines are indicative only)
	Access Point
	Special Local Area Plan (approx. area)
	Current Seveso Site

Please Scroll Down To View  
Legend And Links






# Legend for Zoning Maps : Main Settlements











## LAND USE CATEGORIES




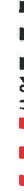



### Established Areas

	Primarily Residential
	Primarily Town Centre / Neighbourhood Centre
	Primarily Commercial
	Primarily Industry / Enterprise
	Primarily Educational / Institutional / Civic
	Primarily Utilities / Infrastructure
	Primarily Open Space / Sports / Recreation / Amenity

### New Areas

	Residential
	Town Centre / Neighbourhood Centre
	Commercial
	Industry / Enterprise
	Educational / Institutional / Civic
	Utilities / Infrastructure
	Open Space / Sports / Recreation / Amenity
	Special Zoning ( see specific objectives )

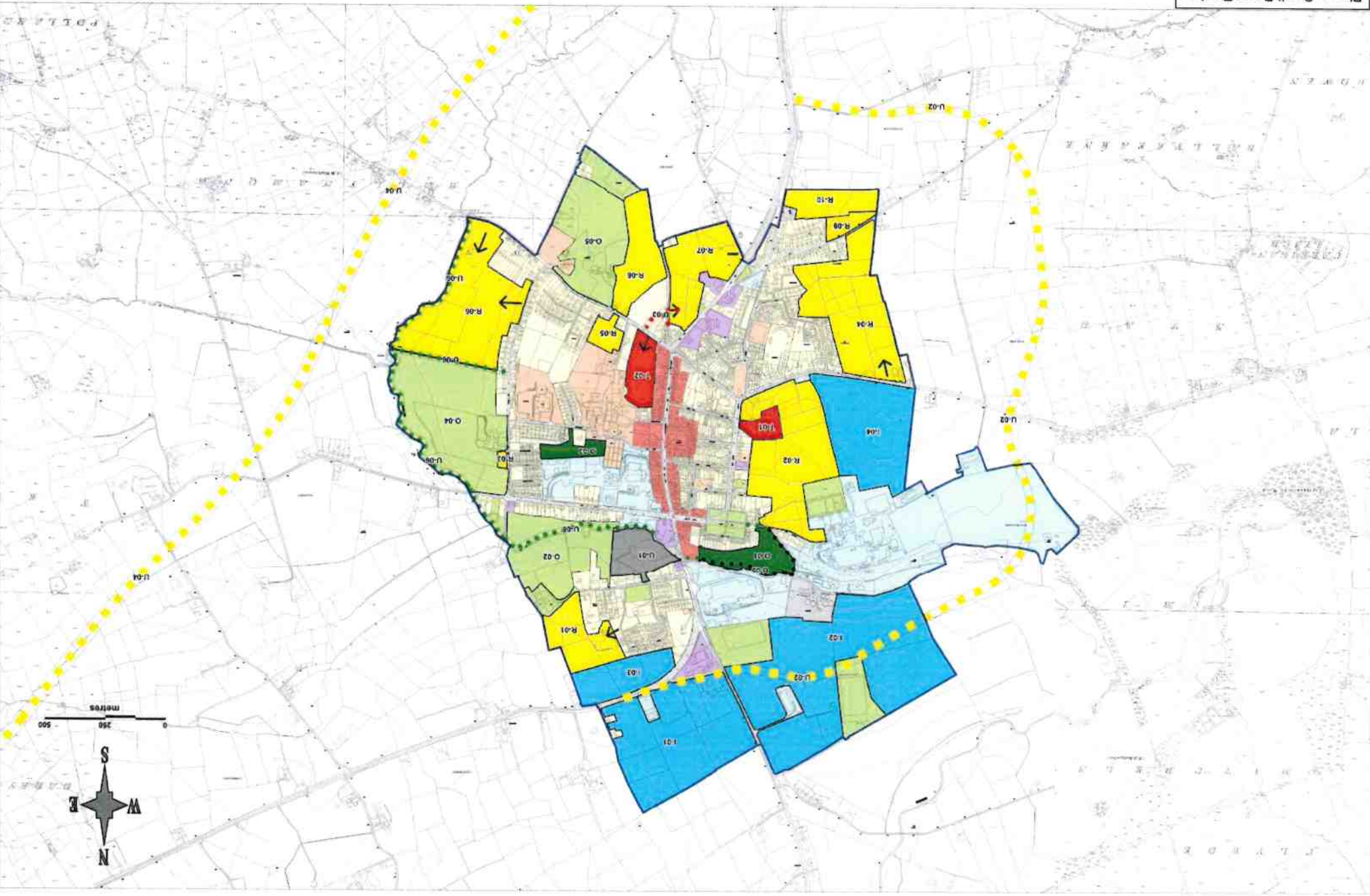
## OTHER SYMBOLS

	Development Boundary
	Specific Objective (refer to text)
	Amenity Walk ( see specific objectives )
	Main Road / National Road (Proposed road lines are indicative only)
	Access Road / Distributor Route (Proposed road lines are indicative only)
	Access Point
	Special Local Area Plan (approx. area)
	Current Seveso Site

Please Scroll Down To view  
Legend And Links

Issue 1  
February 2003

ZONING MAP 23 : Mitchelstown  
Map 23






# Legend for Zoning Maps : Main Settlements



## LAND USE CATEGORIES

### Established Areas



Primary Residential



Primarily Town Centre / Neighbourhood Centre



Primarily Commercial



Primarily Industry / Enterprise



Primarily Educational / Institutional / Civic



Primarily Utilities / Infrastructure



Primarily Open Space / Sports / Recreation / Amenity



Residential



Town Centre / Neighbourhood Centre



Commercial



Industry / Enterprise



Educational / Institutional / Civic



Utilities / Infrastructure



Open Space / Sports / Recreation / Amenity



Special Zoning ( see specific objectives )

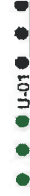
## OTHER SYMBOLS



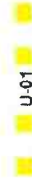
Development Boundary



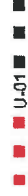
Specific Objective (refer to text)



Amenity Walk ( see specific objectives )



Main Road / National Road (Proposed road lines are indicative only)



Access Road / Distributor Route (Proposed road lines are indicative only)



Access Point



Special Local Area Plan (approx area)

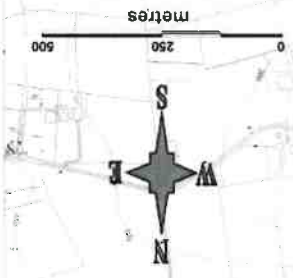
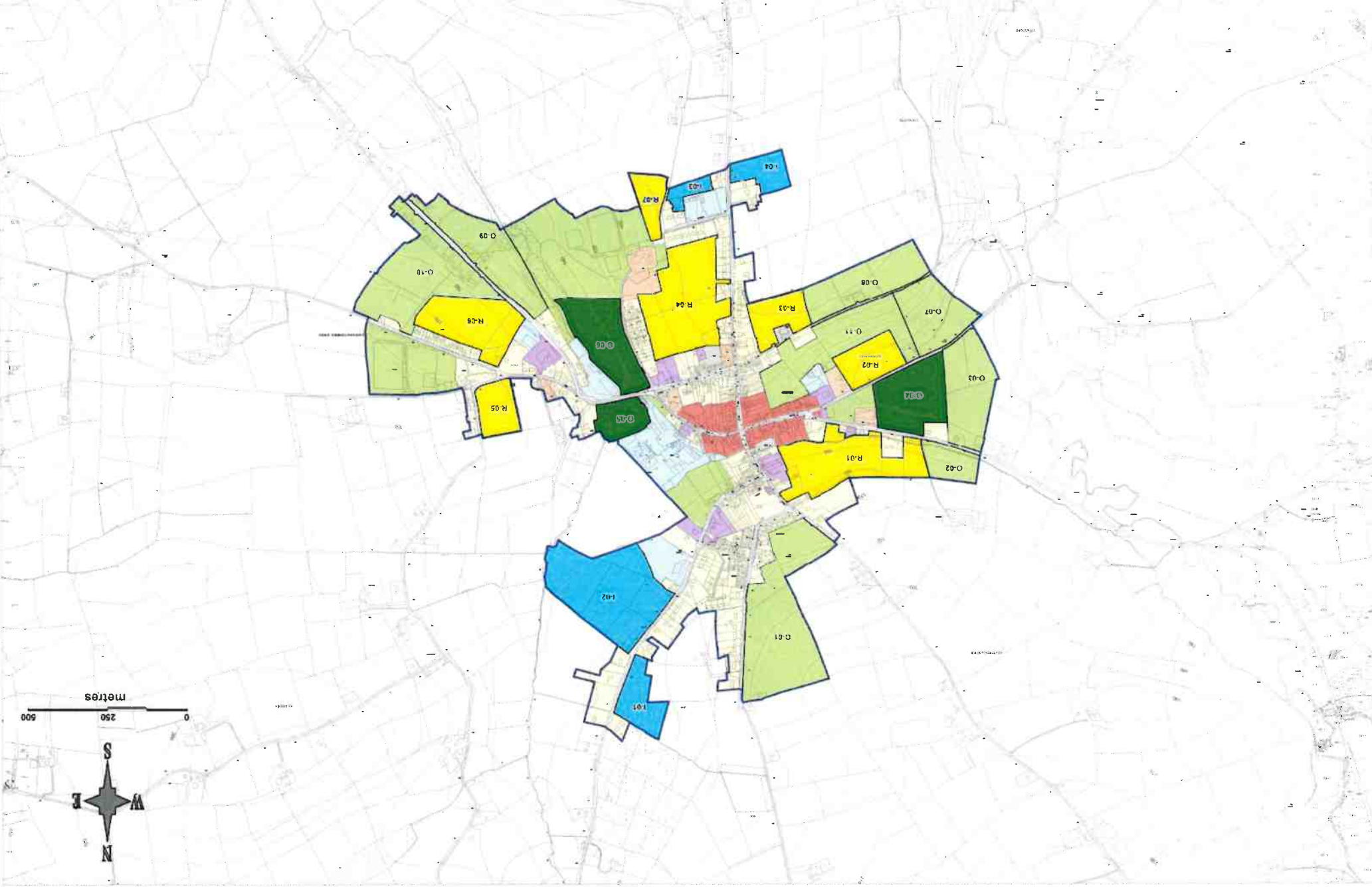


Current Seveso Site

Please Scroll Down To View  
Legend And Links

Issue 1  
February 2003

ZONING MAP 24 : Newmarket  
Map 24








# Legend for Zoning Maps : Main Settlements











## LAND USE CATEGORIES




### Established Areas

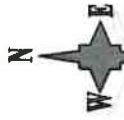
	Primarily Residential
	Primarily Town Centre / Neighbourhood Centre
	Primarily Commercial
	Primarily Industry / Enterprise
	Primarily Educational / Institutional / Civic
	Primarily Utilities / Infrastructure
	Primarily Open Space / Sports / Recreation / Amenity

### New Areas

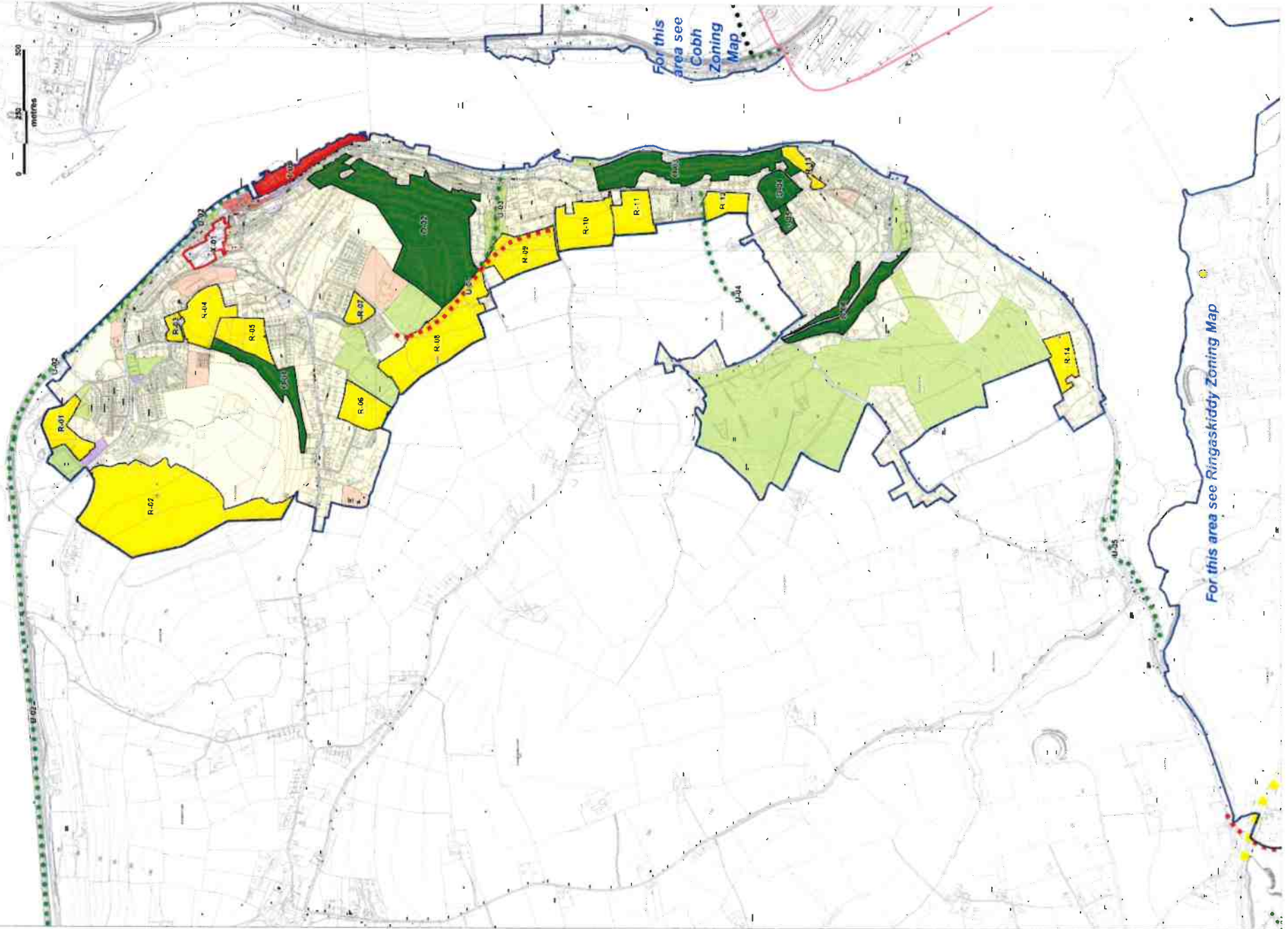
	Residential
	Town Centre / Neighbourhood Centre
	Commercial
	Industry / Enterprise
	Educational / Institutional / Civic
	Utilities / Infrastructure
	Open Space / Sports / Recreation / Amenity
	Special Zoning ( see specific objectives )

## OTHER SYMBOLS

	Development Boundary
	Specific Objective (refer to text)
	Amenity Walk ( see specific objectives )
	Main Road / National Road (Proposed road lines are indicative only)
	Access Road / Distributor Route (Proposed road lines are indicative only)
	Access Point
	Special Local Area Plan (approx area)
	Current Seveso Site



Please Scroll Down To View  
Legend and Links



For this area see  
Cobh  
Zoning  
Map

For this area see Ringaskiddy Zoning Map

This sheet includes PASSAGE WEST, GLENBROOK and MONKSTOWN.

Issue 1  
February 2003


ZONING MAP 25 : Passage West  
Map 25

# Legend for Zoning Maps : Main Settlements



## LAND USE CATEGORIES

### Established Areas



Primarily Residential



Primarily Town Centre / Neighbourhood Centre



Primarily Commercial



Primarily Industry / Enterprise



Primarily Educational / Institutional / Civic



Primarily Utilities / Infrastructure



Primarily Open Space / Sports / Recreation / Amenity

### New Areas



Residential



Town Centre / Neighbourhood Centre



Commercial



Industry / Enterprise



Educational / Institutional / Civic



Utilities / Infrastructure



Open Space / Sports / Recreation / Amenity



Special Zoning ( see specific objectives )

## OTHER SYMBOLS



Development Boundary



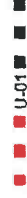
Specific Objective (refer to text)



Amenity Walk ( see specific objectives )



Main Road / National Road  
(Proposed road lines are indicative only)



Access Road / Distributor Route  
(Proposed road lines are indicative only)



Access Point



Special Local Area Plan (approx area)

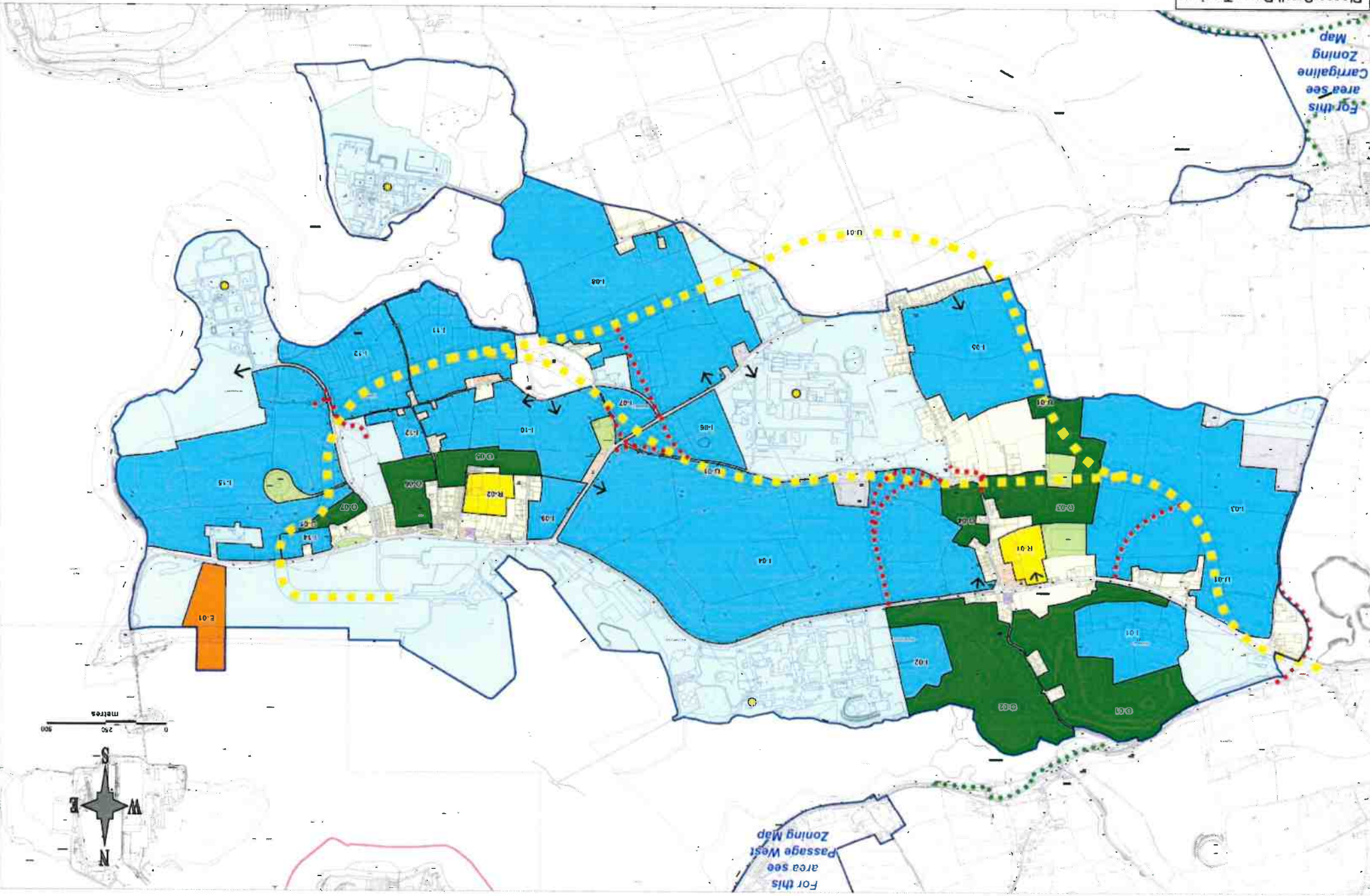


Current Seveso Site

Please Scroll Down To view  
Legend And Links

For this  
area see  
Caroline  
Zoning  
Map

For this  
area see  
Passage West  
Zoning Map




# Legend for Zoning Maps : Main Settlements



## LAND USE CATEGORIES

### Established Areas



Primarily Residential



Primarily Town Centre / Neighbourhood Centre



Primarily Commercial



Primarily Industry / Enterprise



Primarily Educational / Institutional / Civic



Primarily Utilities / Infrastructure



Primarily Open Space / Sports / Recreation / Amenity



Residential



Town Centre / Neighbourhood Centre



Commercial



Industry / Enterprise



Educational / Institutional / Civic



Utilities / Infrastructure



Open Space / Sports / Recreation / Amenity



Special Zoning ( see specific objectives )

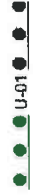
## OTHER SYMBOLS



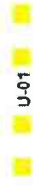
Development Boundary



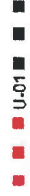
Specific Objective (refer to text)



Amenity Walk ( see specific objectives )



Main Road / National Road (Proposed road lines are indicative only)



Access Road / Distributor Route (Proposed road lines are indicative only)



Access Point



Special Local Area Plan (approx. area)

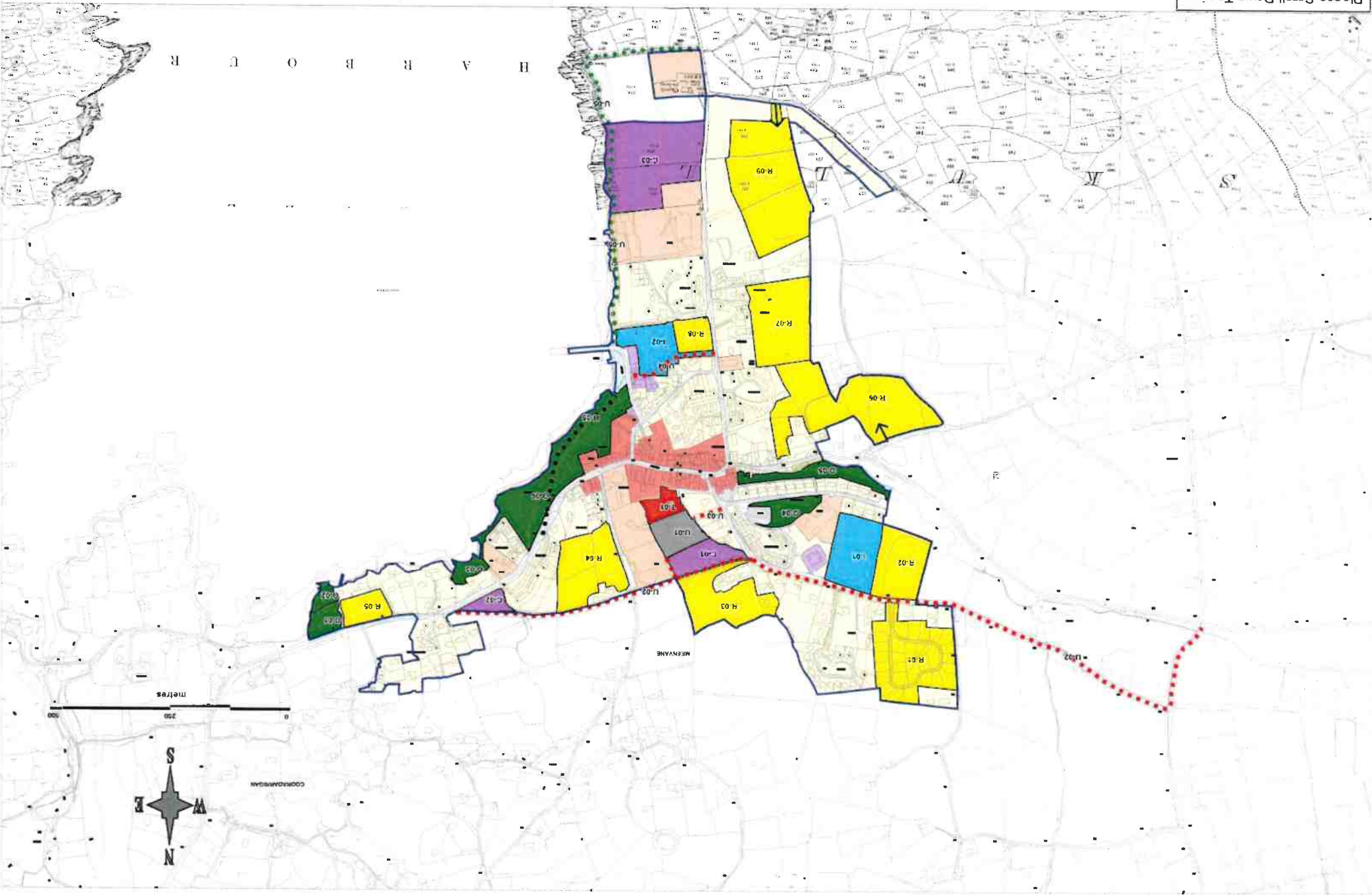


Current Saveso Site

Please Scroll Down To view  
Legend And Links

Issue 1  
February 2003

ZONING MAP 27 : Schull  
Map 27





# Legend for Zoning Maps : Main Settlements











## LAND USE CATEGORIES

### Established Areas

	Primarily Residential
	Primarily Town Centre / Neighbourhood Centre
	Primarily Commercial
	Primarily Industry / Enterprise
	Primarily Educational / Institutional / Civic
	Primarily Utilities / Infrastructure
	Primarily Open Space / Sports / Recreation / Amenity

### New Areas

	Residential
	Town Centre / Neighbourhood Centre
	Commercial
	Industry / Enterprise
	Educational / Institutional / Civic
	Utilities / Infrastructure
	Open Space / Sports / Recreation / Amenity
	Special Zoning ( see specific objectives )

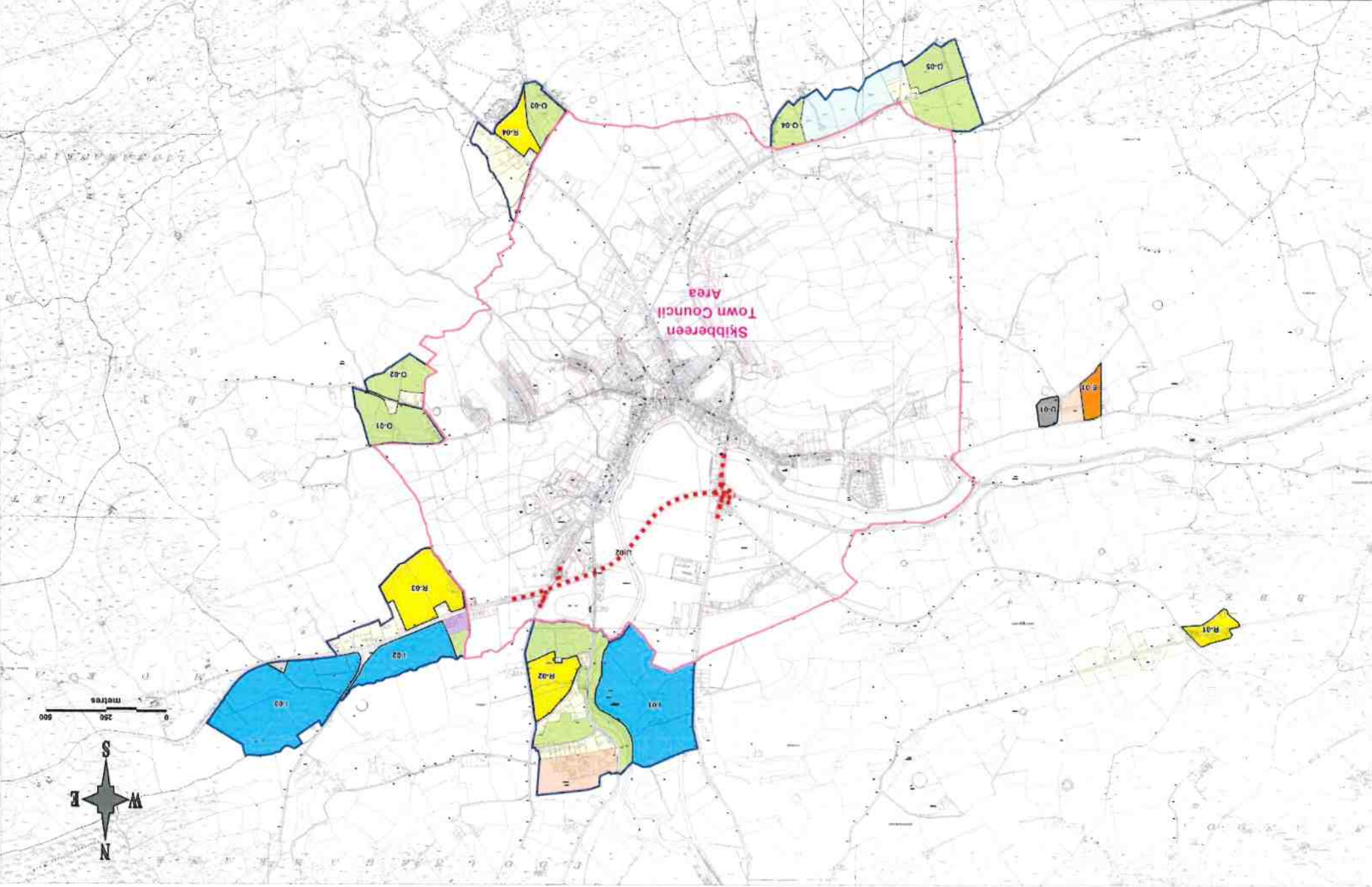
## OTHER SYMBOLS

	Development Boundary
	Specific Objective ( refer to text )
	Amenity Walk ( see specific objectives )
	Main Road / National Road (Proposed road lines are indicative only)
	Access Road / Distributor Route (Proposed road lines are indicative only)
	Access Point
	Special Local Area Plan (approx area)
	Current Seveso Site

Please Scroll Down To View  
Legend And Links

Issue 1  
February 2003

ZONING MAP 28 : Skibbreen Environs  
Map 28










# Legend for Zoning Maps : Main Settlements











## LAND USE CATEGORIES


### Established Areas

	Primarily Residential
	Primarily Town Centre / Neighbourhood Centre
	Primarily Commercial
	Primarily Industry / Enterprise
	Primarily Educational / Institutional / Civic
	Primarily Utilities / Infrastructure
	Primarily Open Space / Sports / Recreation / Amenity

### New Areas

	Residential
	Town Centre / Neighbourhood Centre
	Commercial
	Industry / Enterprise
	Educational / Institutional / Civic
	Utilities / Infrastructure
	Open Space / Sports / Recreation / Amenity
	Special Zoning ( see specific objectives )

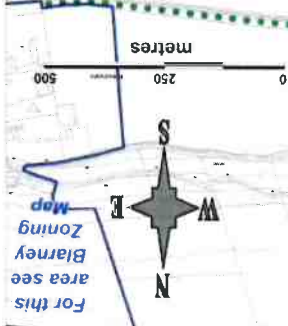
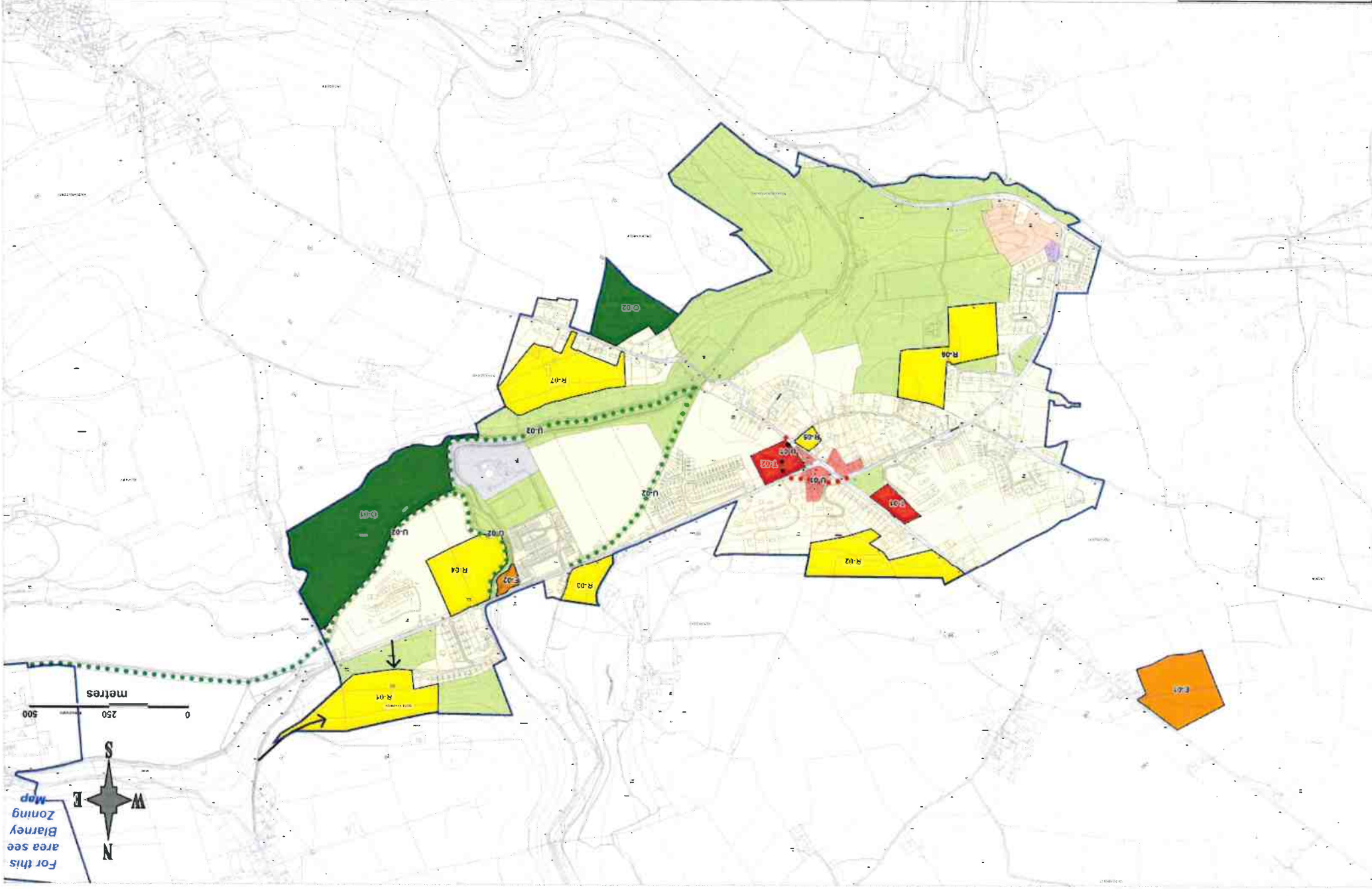
## OTHER SYMBOLS

	Development Boundary
	Specific Objective ( refer to text )
	Amenity Walk ( see specific objectives )
	Main Road / National Road (Proposed road lines are indicative only)
	Access Road / Distributor Route (Proposed road lines are indicative only)
	Access Point
	Special Local Area Plan (approx area)
	Current Seveso Site

Please Scroll Down To View  
Legend And Links

Issue 1  
February 2003

ZONING MAP 29 : Tower  
Map 29



# Legend for Zoning Maps : Main Settlements



## LAND USE CATEGORIES

### Established Areas



Primarily Residential



Primarily Town Centre / Neighbourhood Centre



Primarily Commercial



Primarily Industry / Enterprise



Primarily Educational / Institutional / Civic



Primarily Utilities / Infrastructure



Primarily Open Space / Sports / Recreation / Amenity

### New Areas



Residential



Town Centre / Neighbourhood Centre



Commercial



Industry / Enterprise



Educational / Institutional / Civic



Utilities / Infrastructure



Open Space / Sports / Recreation / Amenity



Special Zoning ( see specific objectives )

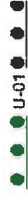
## OTHER SYMBOLS



Development Boundary



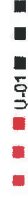
Specific Objective ( refer to text)



Amenity Walk ( see specific objectives )



Main Road / National Road (Proposed road lines are indicative only)



Access Road / Distributor Route (Proposed road lines are indicative only)



Access Point



Special Local Area Plan (approx. area)



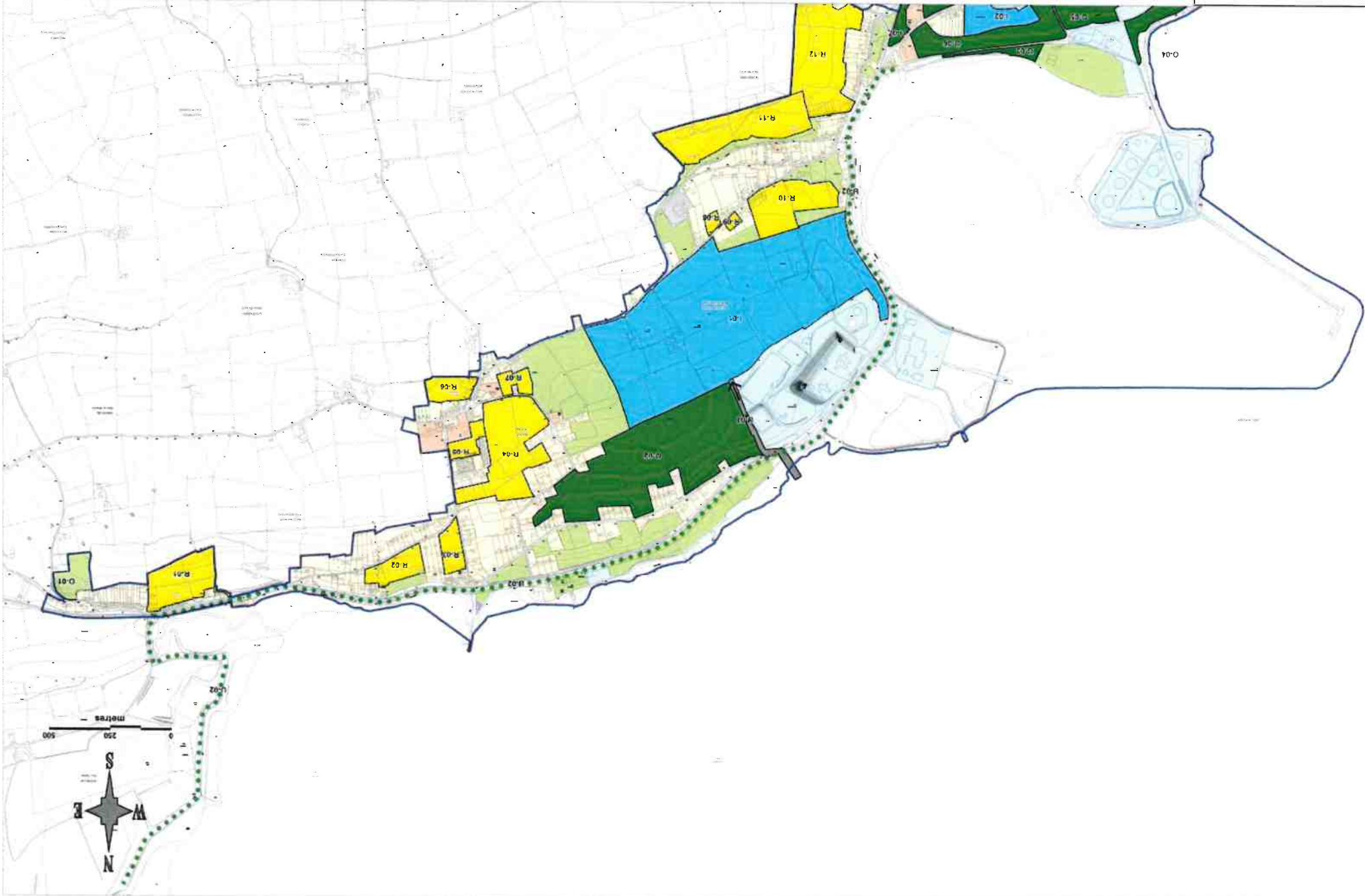
Current Seveso Site

Please Scroll Down To View  
Legend And Links

This sheet includes WHITEGATE, AGHADA, FARSID and ROSTELLAN.

Issue 1  
February 2003

ZONING MAP 30 : Whitegate - Aghada  
Map 30 - 1

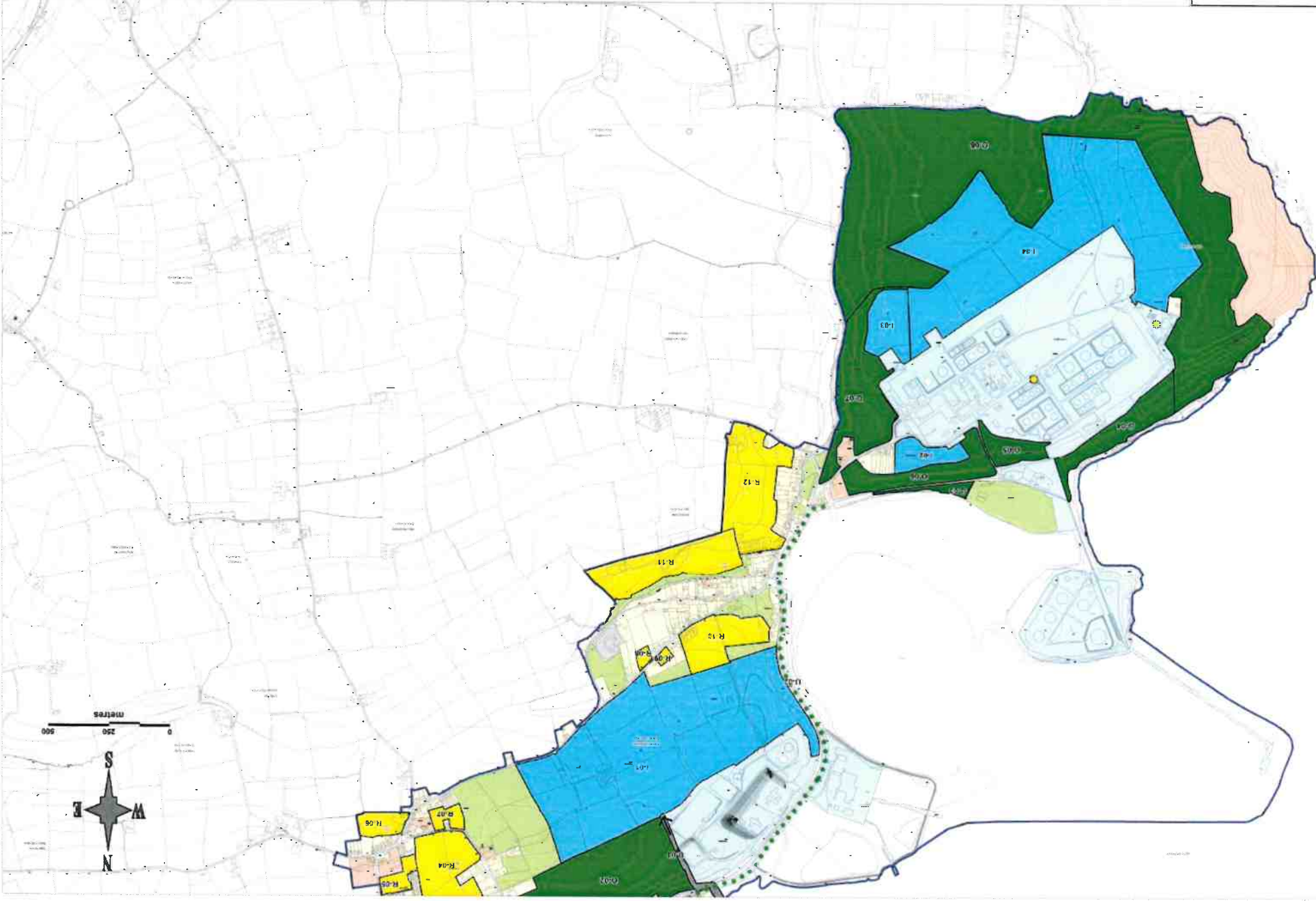


Please Scroll Down To View  
Legend And Links

This sheet includes WHITEGATE and AGHADDA.

Issue 1  
February 2003

ZONING MAP 30 : Whitegate - Aghada  
Map 30 - 2



# Legend for Zoning Maps : Main Settlements



## LAND USE CATEGORIES

### Established Areas



Primarily Residential



Primarily Town Centre / Neighbourhood Centre



Primarily Commercial



Primarily Industry / Enterprise



Primarily Educational / Institutional / Civic



Primarily Utilities / Infrastructure



Primarily Open Space / Sports / Recreation / Amenity

### New Areas



Residential



Town Centre / Neighbourhood Centre



Commercial



Industry / Enterprise



Educational / Institutional / Civic



Utilities / Infrastructure



Open Space / Sports / Recreation / Amenity



Special Zoning ( see specific objectives )

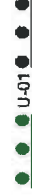
## OTHER SYMBOLS



Development Boundary



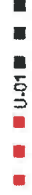
Specific Objective (refer to text)



Amenity Walk ( see specific objectives )



Main Road / National Road (Proposed road lines are indicative only)



Access Road / Distributor Route (Proposed road lines are indicative only)



Access Point

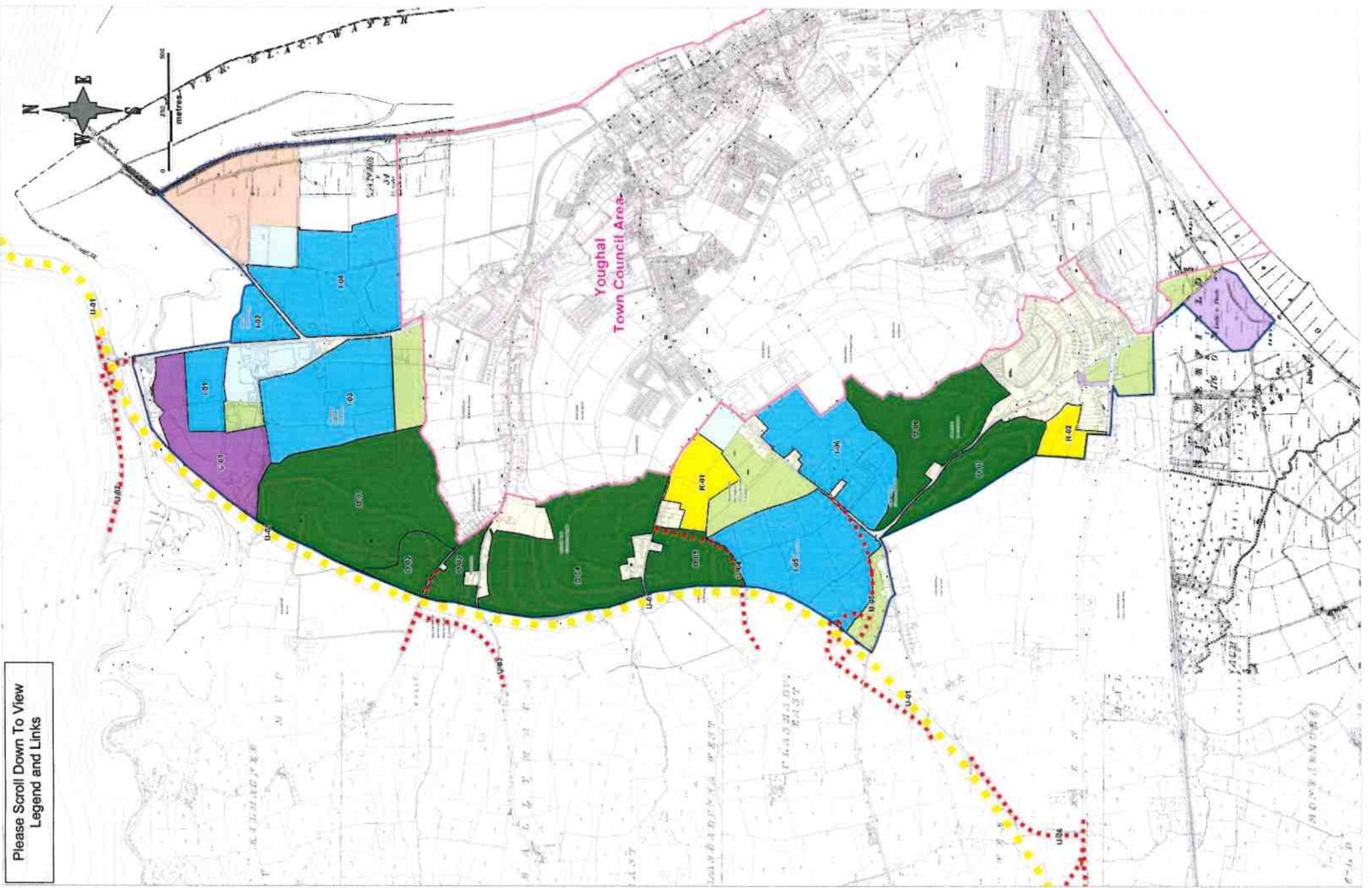


Special Local Area Plan (approx area)



Current Seveso Site





Please Scroll Down To View  
Legend and Links

Issue 1  
February 2003


ZONING MAP 31 : Youghal Environs  
Map 31

# Legend for Zoning Maps : Main Settlements



## LAND USE CATEGORIES

### Established Areas



Primarily Residential



Primarily Town Centre / Neighbourhood Centre



Primarily Commercial



Primarily Industry / Enterprise



Primarily Educational / Institutional / Civic



Primarily Utilities / Infrastructure



Primarily Open Space / Sports / Recreation / Amenity



Residential



Town Centre / Neighbourhood Centre



Commercial



Industry / Enterprise



Educational / Institutional / Civic



Utilities / Infrastructure



Open Space / Sports / Recreation / Amenity

### New Areas



Special Zoning ( see specific objectives )

## OTHER SYMBOLS

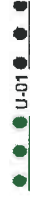
Development Boundary



Specific Objective ( refer to text )



Amenity Walk ( see specific objectives )



Main Road / National Road  
(Proposed road lines are indicative only)



Access Road / Distributor Route  
(Proposed road lines are indicative only)



Access Point



Special Local Area Plan (approx area)



Current Seveso Site

