


CORK

County Development Plan

2003



4

2nd EDITION
VOLUME 4
MAPS

Cork County Council
Planning Policy Unit



Technical Information:

The text volumes of this plan have been designed and laid out using Quark Xpress™ software. Maps in Volume four have been prepared by the staff of the Planning Policy Unit using a MapInfo™ GIS platform. The Compact Disc CD version was developed by the Planning Policy Unit using Adobe® Acrobat® Distiller™ 5.0.

Copyright: Cork County Council 2006. All rights reserved.
Map base: Ordnance Survey of Ireland. All rights reserved.
Licence number Cork County Council CCMA 2004/07

This Development Plan was printed on 100% Recycled Paper.

MAPS

Contents of Volume 4

**THE DEVELOPMENT PLAN IS
PRESENTED IN THREE
VOLUMES:**

**Volume 1:
Overall Strategy & Main
Policy Material**

Sets out the general objectives of the Development Plan under a range of headings together with the planning principles that underpin them.

**Volume 2:
Specific Objectives:
Heritage and Amenity**

Sets out, in detail, a range of specific heritage and amenity objectives of the Development Plan, with particular attention to the Record of Protected Structures.

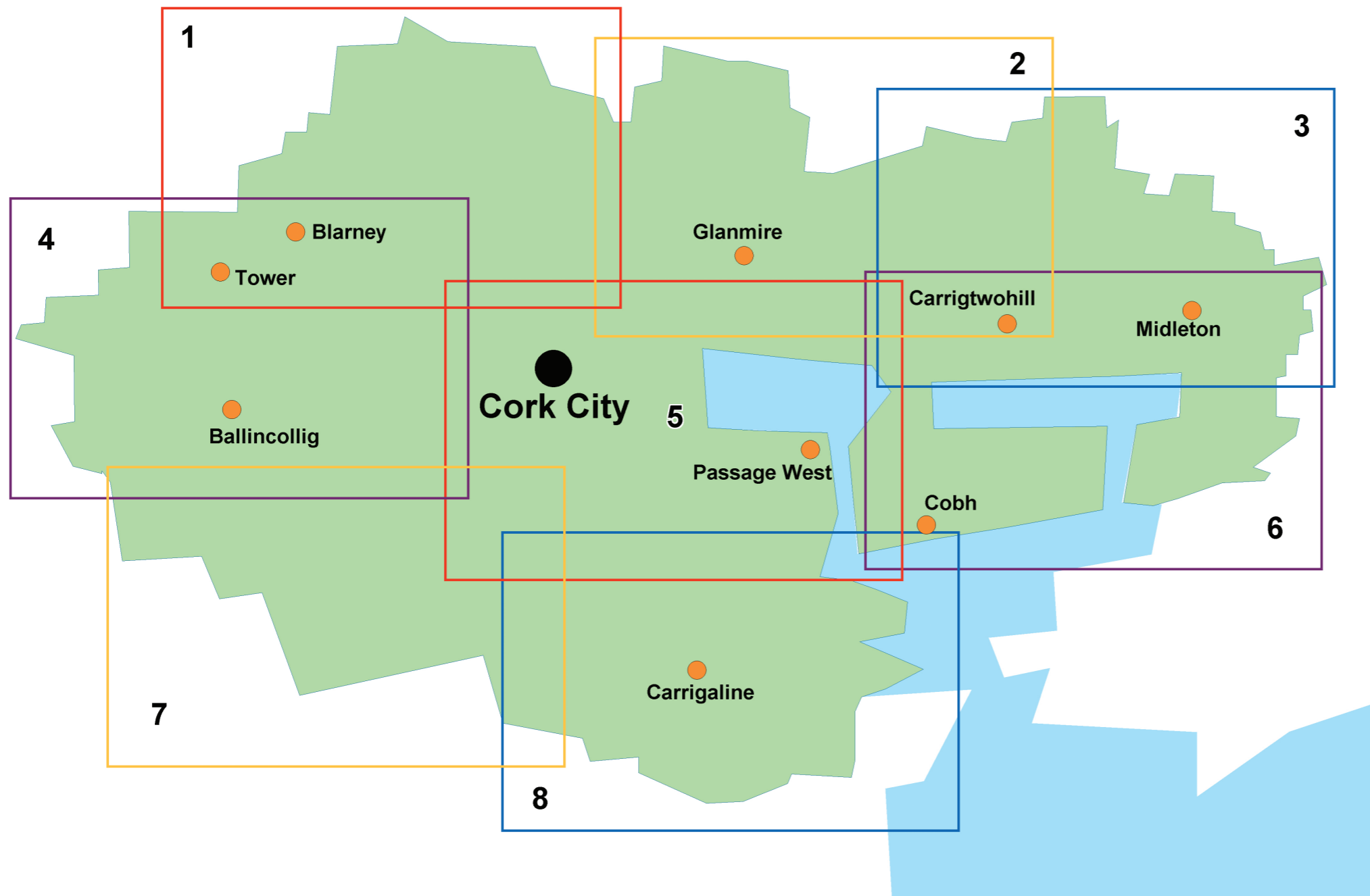
**Volume 4:
Maps**

The map volume contains five main sets of maps: Heritage & Scenic Amenity; Metropolitan Cork Green Belt; Rural Housing Control Zone; Landscape Character Areas and Types Map and Architectural Conservation Areas.

METROPOLITAN CORK GREEN BELT
RURAL HOUSING CONTROL ZONE
HERITAGE AND SCENIC AMENITY
ARCHITECTURAL CONSERVATION AREAS
LANDSCAPE CHARACTER AREAS AND TYPES

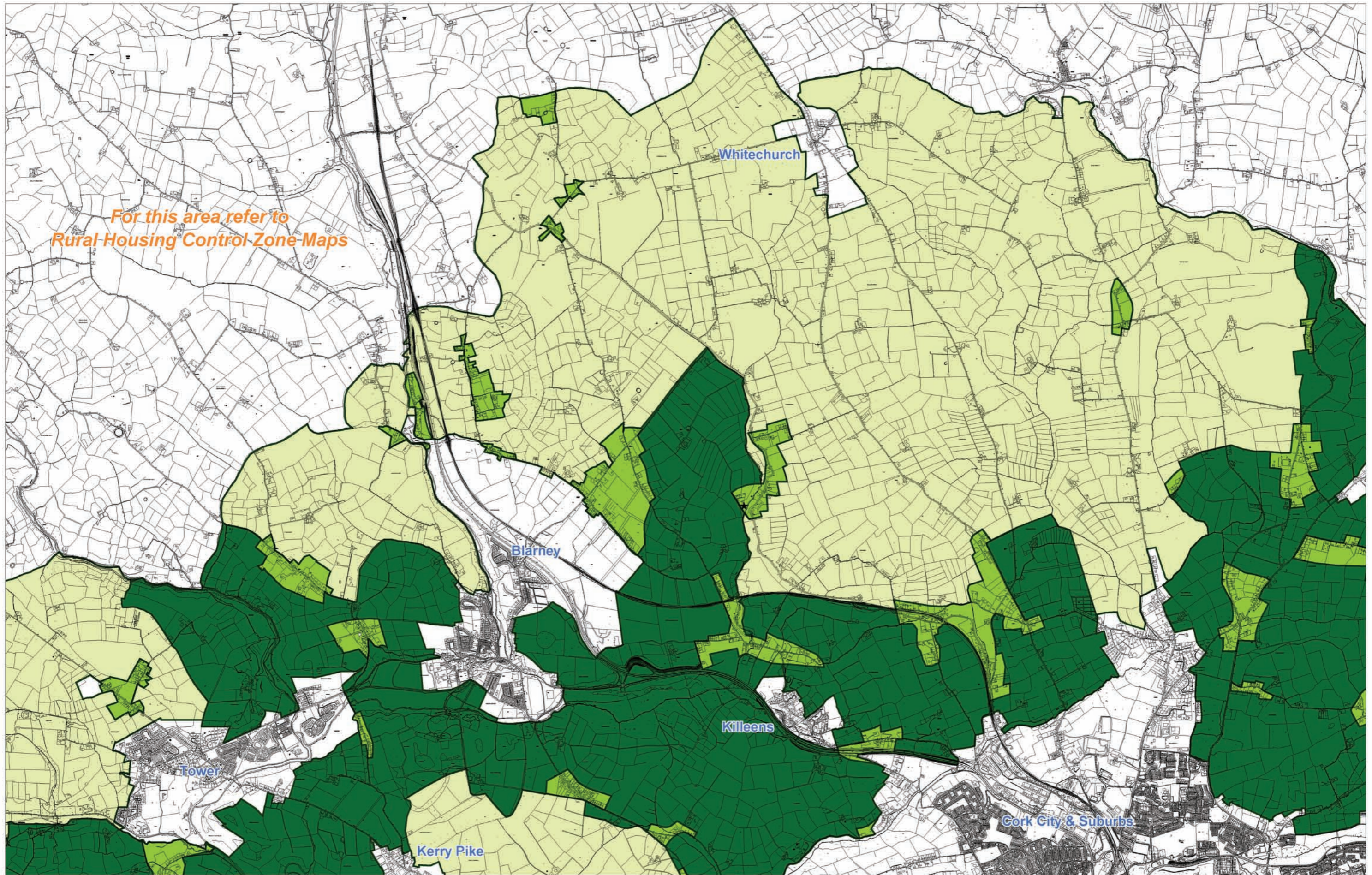
Architectural Conservation Areas
are set out in alphabetical order

Metropolitan Cork Green Belt Maps



Guide to Metropolitan Cork Green Belt Maps

Metropolitan Cork Green Belt Maps



CORK
County Development Plan
2003

 A1
Agriculture

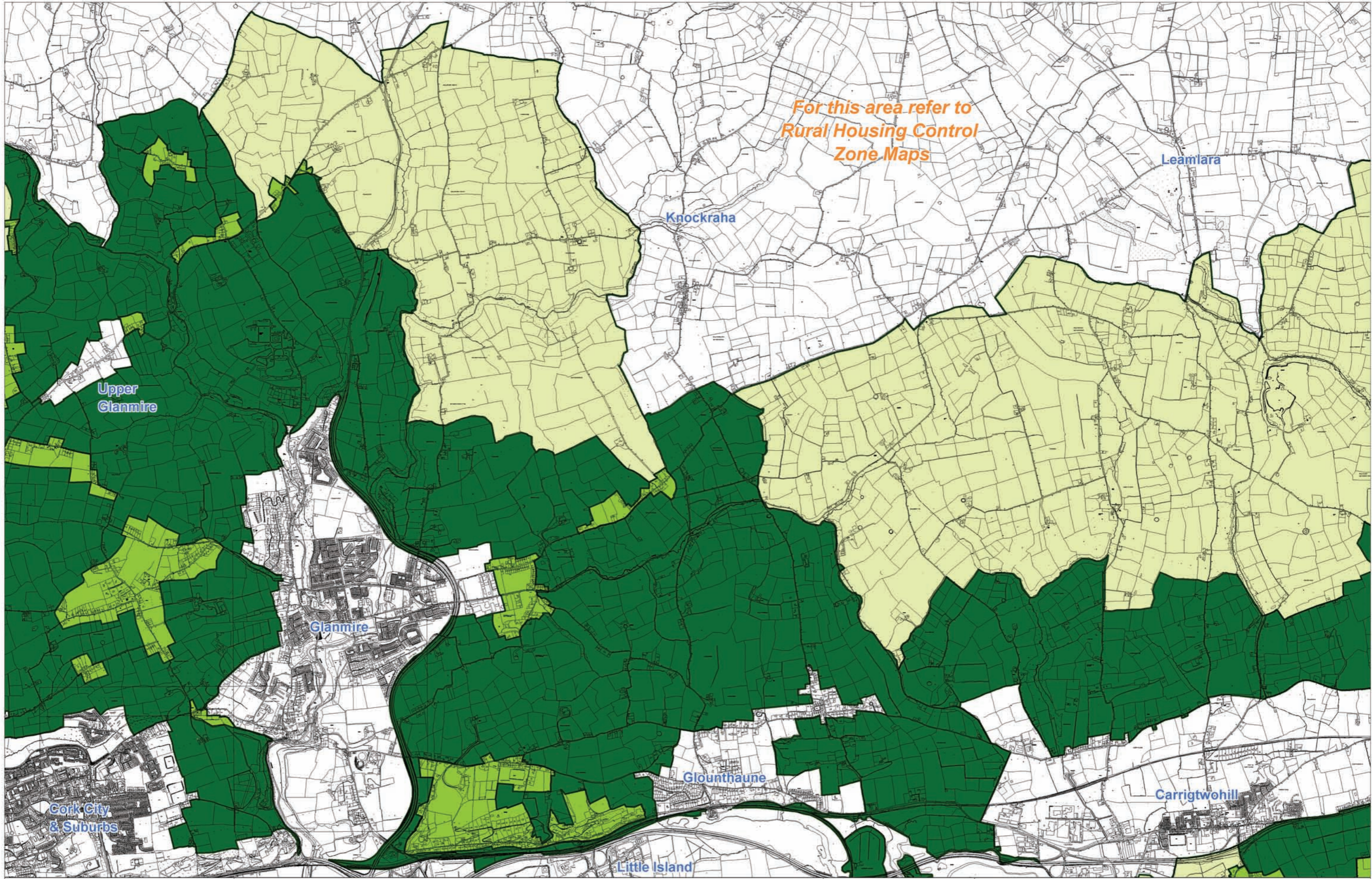
 A2
Agriculture

 A3
Agriculture

Second Edition
Issue 1
April 2006

METROPOLITAN CORK GREENBELT

Map: **1**



CORK
County Development Plan
2003

 A1
Agriculture

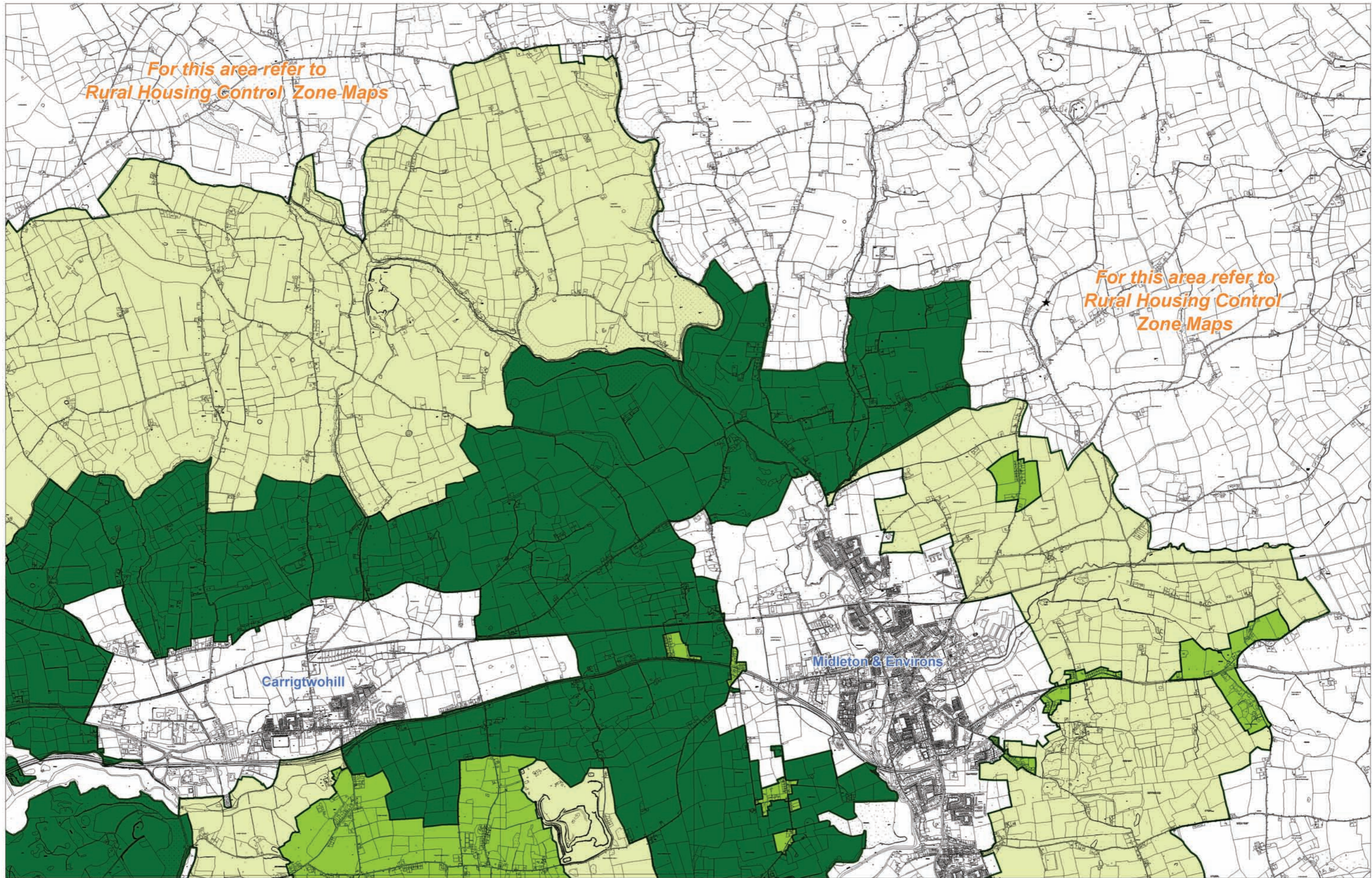
 A2
Agriculture

 A3
Agriculture

Second Edition
Issue 1
April 2006

METROPOLITAN CORK GREENBELT

Map: 2



CORK
County Development Plan
2003

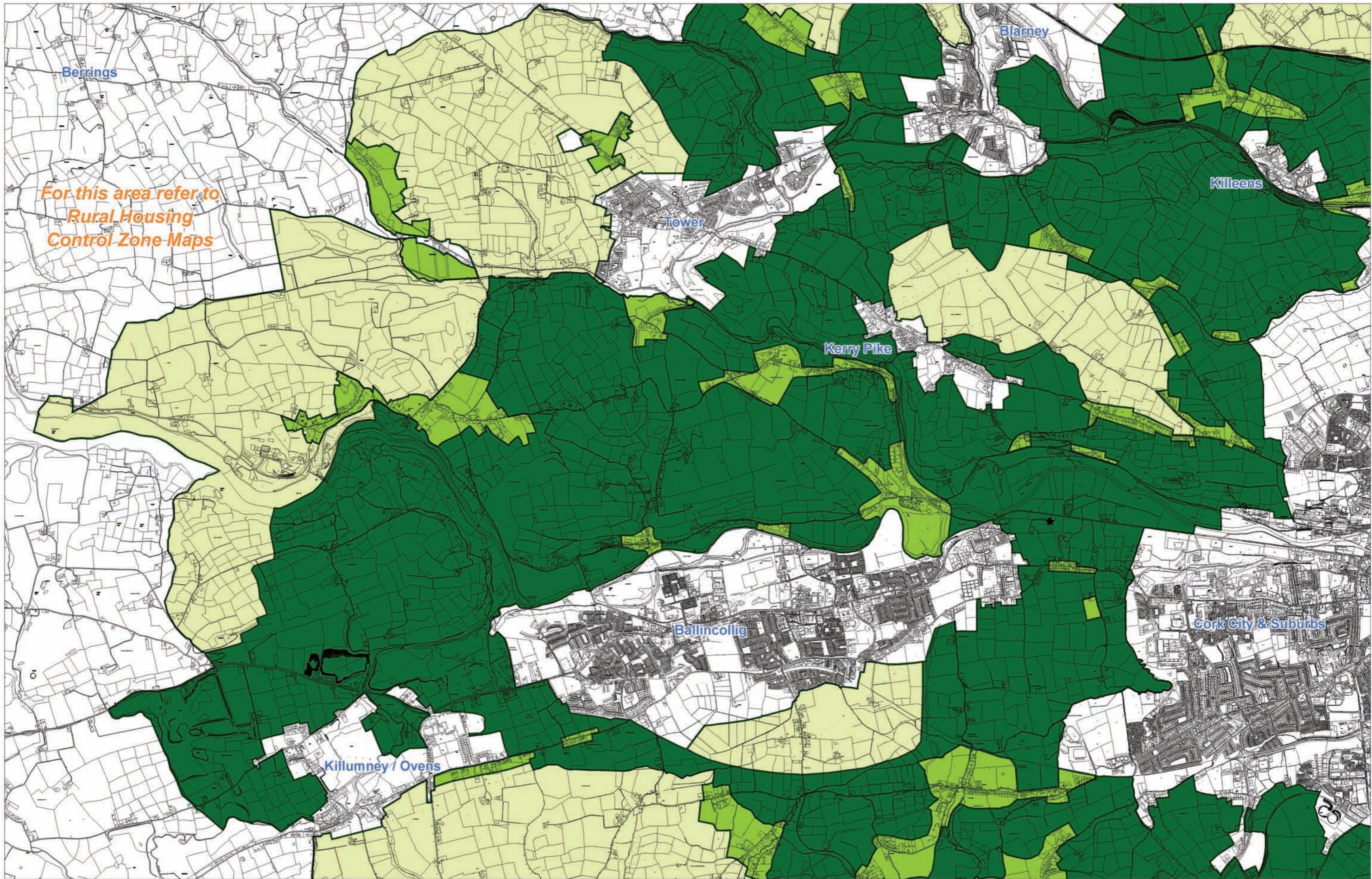
 A1
Agriculture

 A2
Agriculture

 A3
Agriculture

Second Edition
Issue 1
April 2006

METROPOLITAN CORK GREENBELT
Map: 3



CORK
County Development Plan
2003

 A1
Agriculture

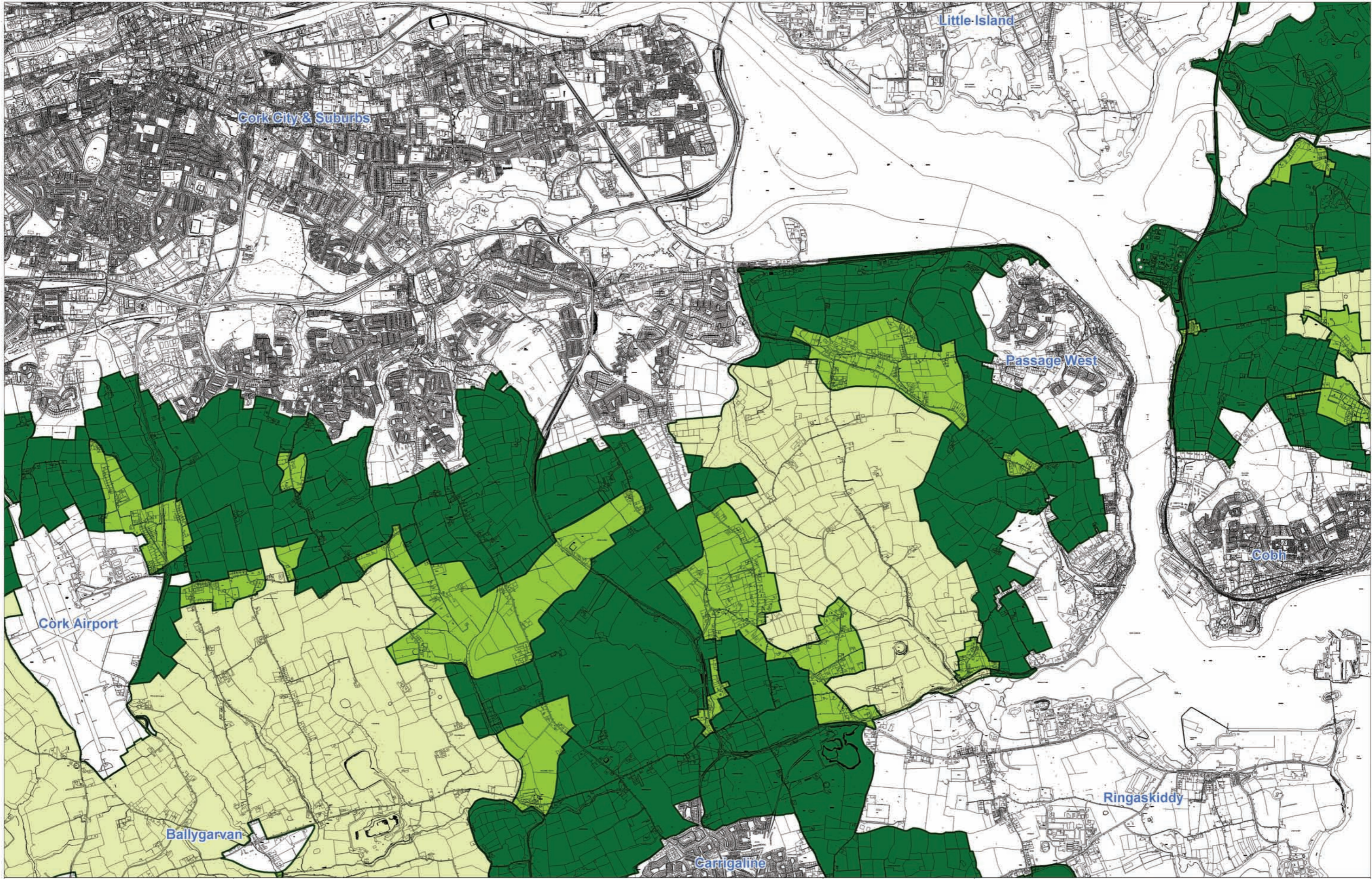
 A2
Agriculture

 A3
Agriculture

Second Edition
Issue 1
April 2006

METROPOLITAN CORK GREENBELT

Map: 4

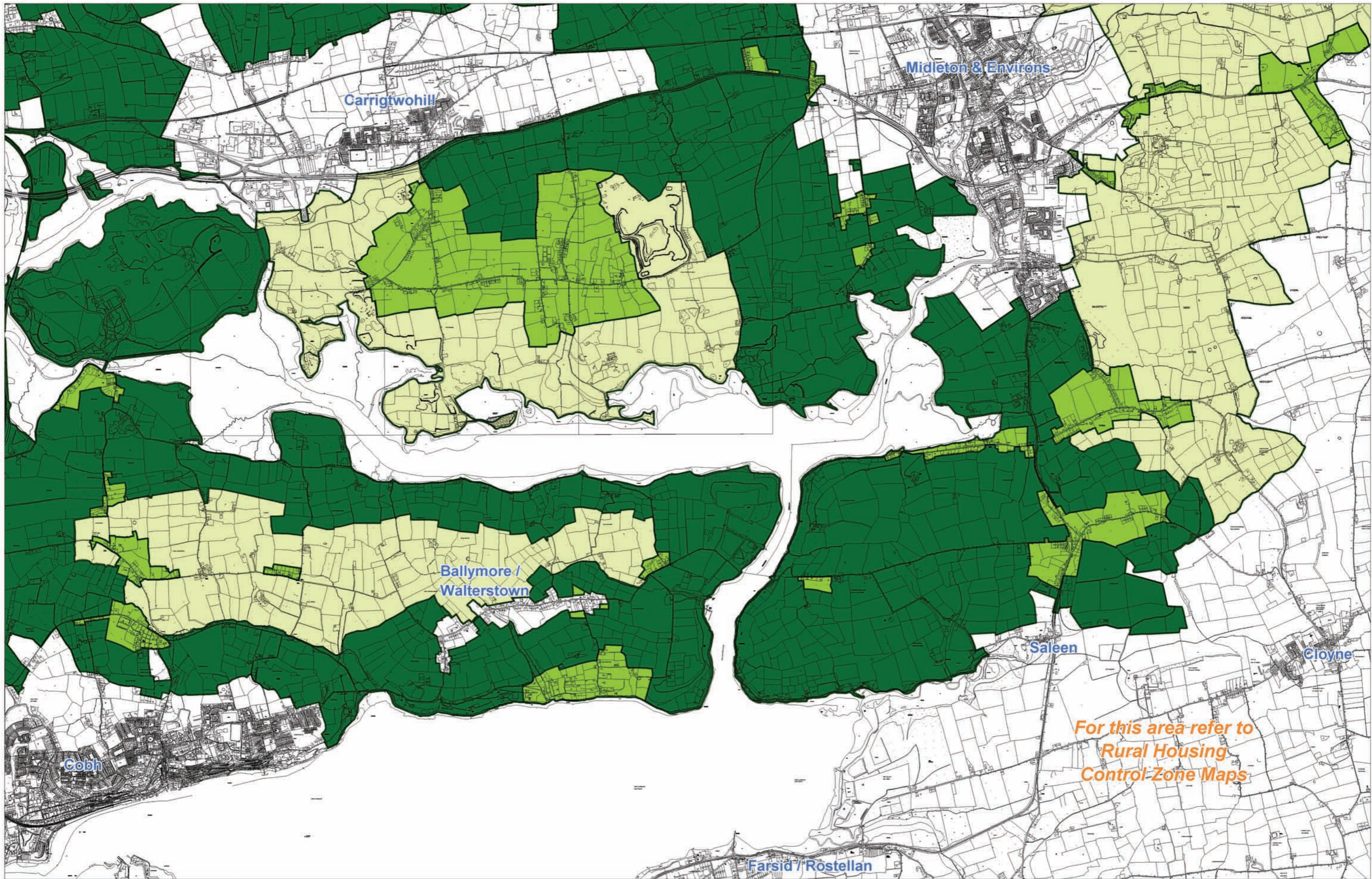


CORK
County Development Plan
2003

- A1
Agriculture
- A2
Agriculture
- A3
Agriculture

Second Edition
Issue 1
April 2006

METROPOLITAN CORK GREENBELT
Map: 5



CORK
County Development Plan
2003

 A1
Agriculture

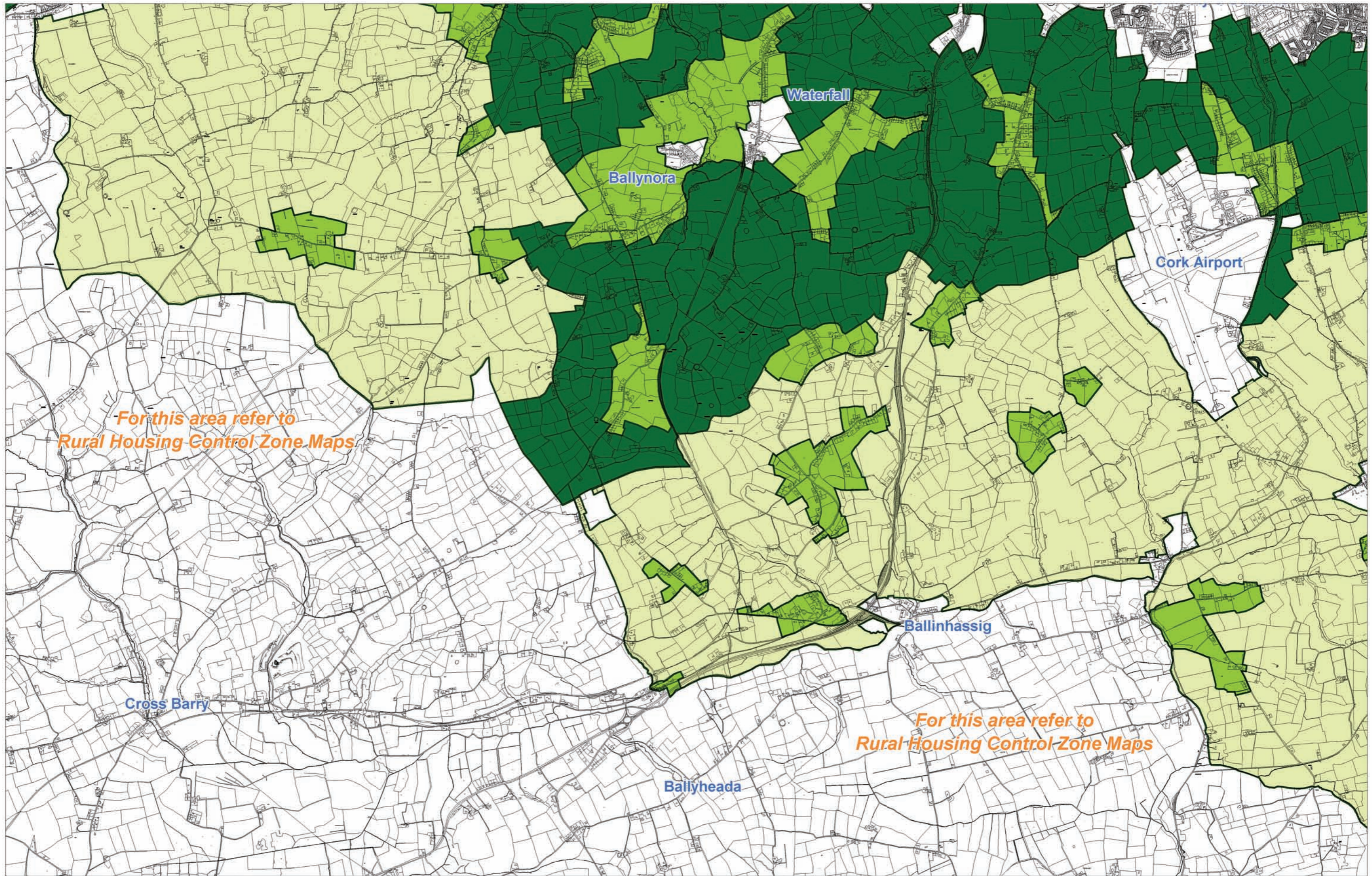
 A2
Agriculture

 A3
Agriculture

Second Edition
Issue 1
April 2006

METROPOLITAN CORK GREENBELT

Map: 6



CORK
County Development Plan
2003

 A1
Agriculture

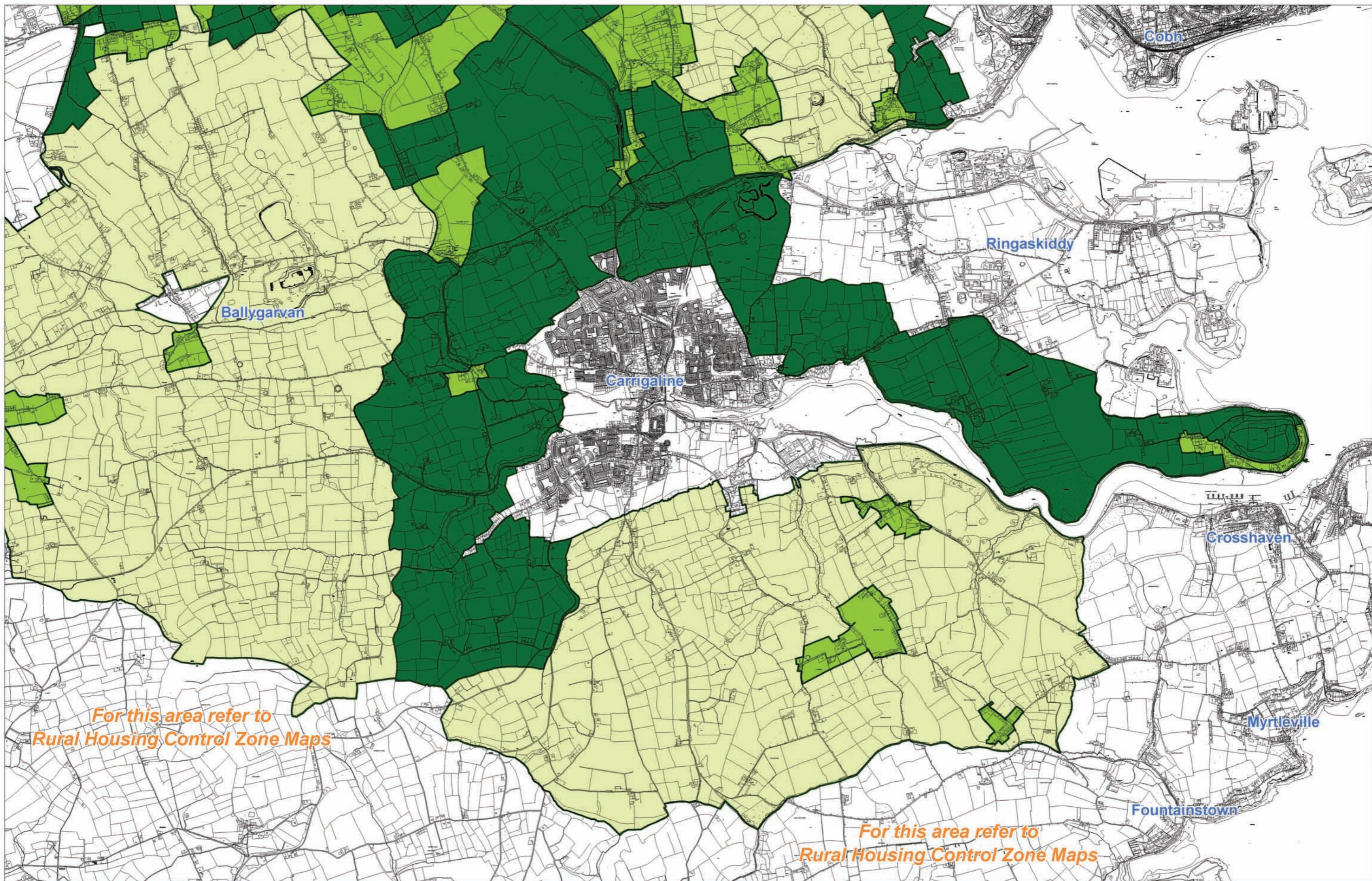
 A2
Agriculture

 A3
Agriculture

Second Edition
Issue 1
April 2006

METROPOLITAN CORK GREENBELT

Map: 7



CORK
County Development Plan
2003

 A1
Agriculture

 A2
Agriculture

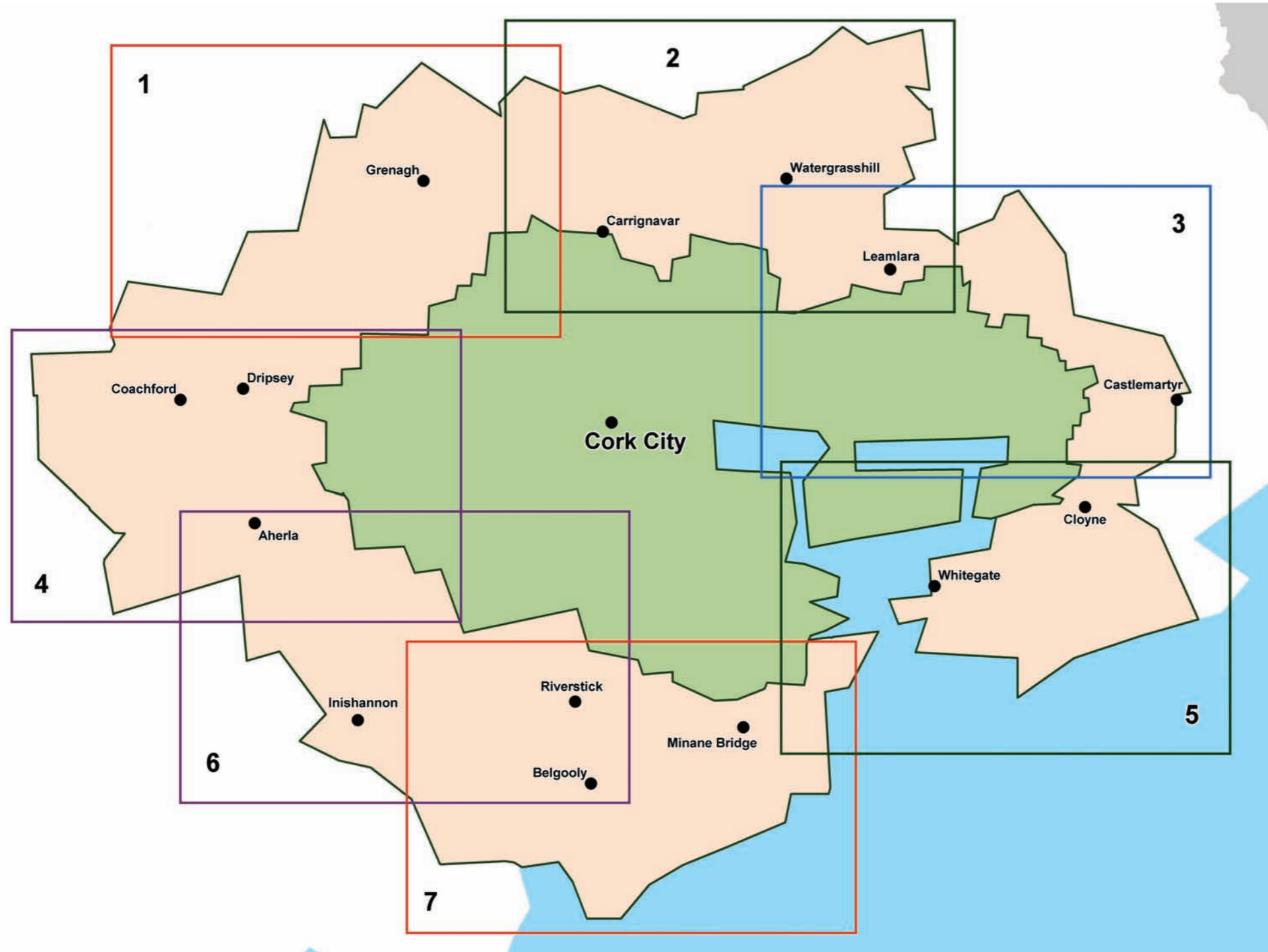
 A3
Agriculture

Second Edition
Issue 1
April 2006

METROPOLITAN CORK GREENBELT

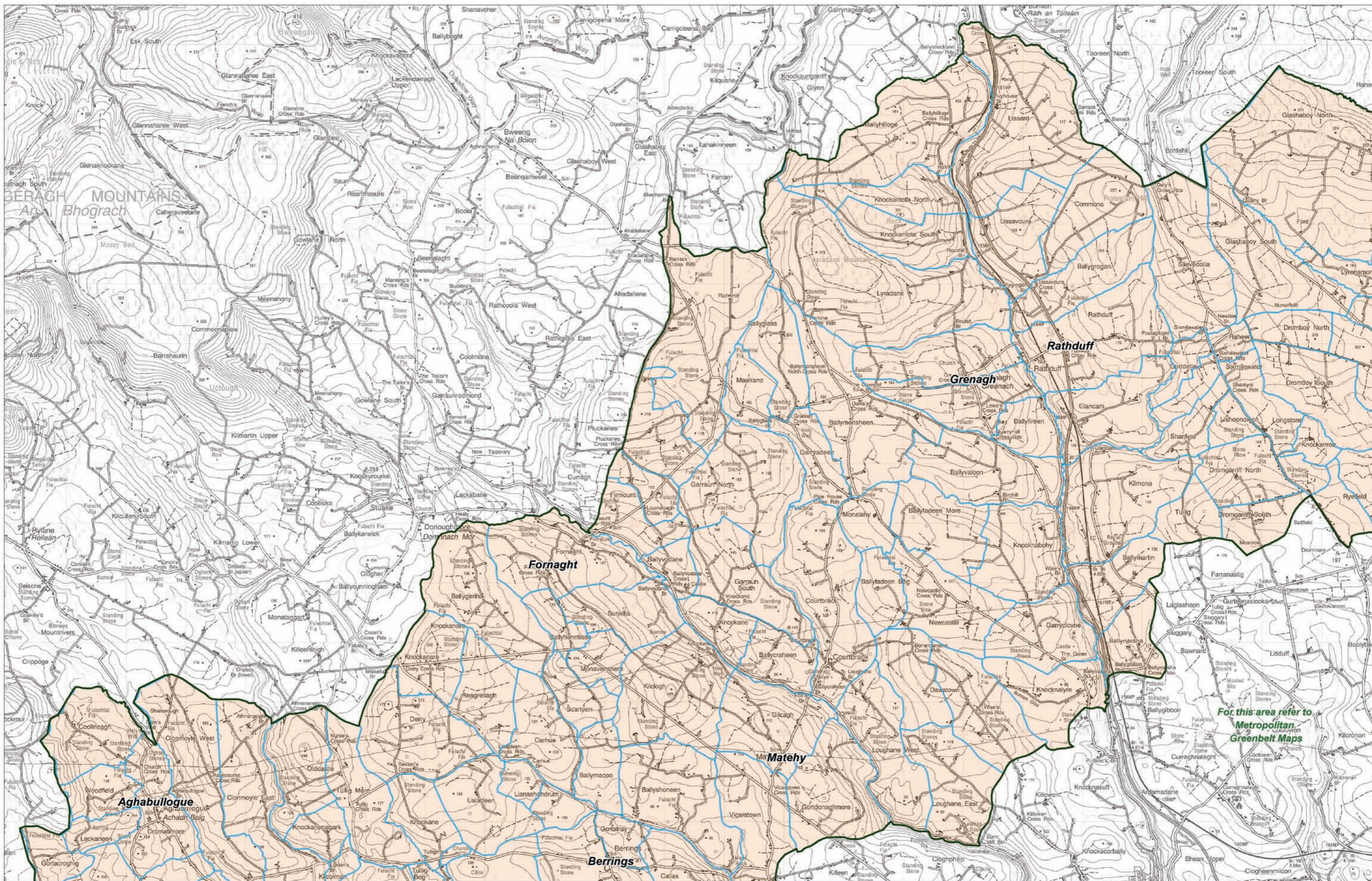
Map: 8

Rural Housing Control Zone Maps



Guide to Rural Housing Control Zone Maps

Rural Housing Control Zone Maps



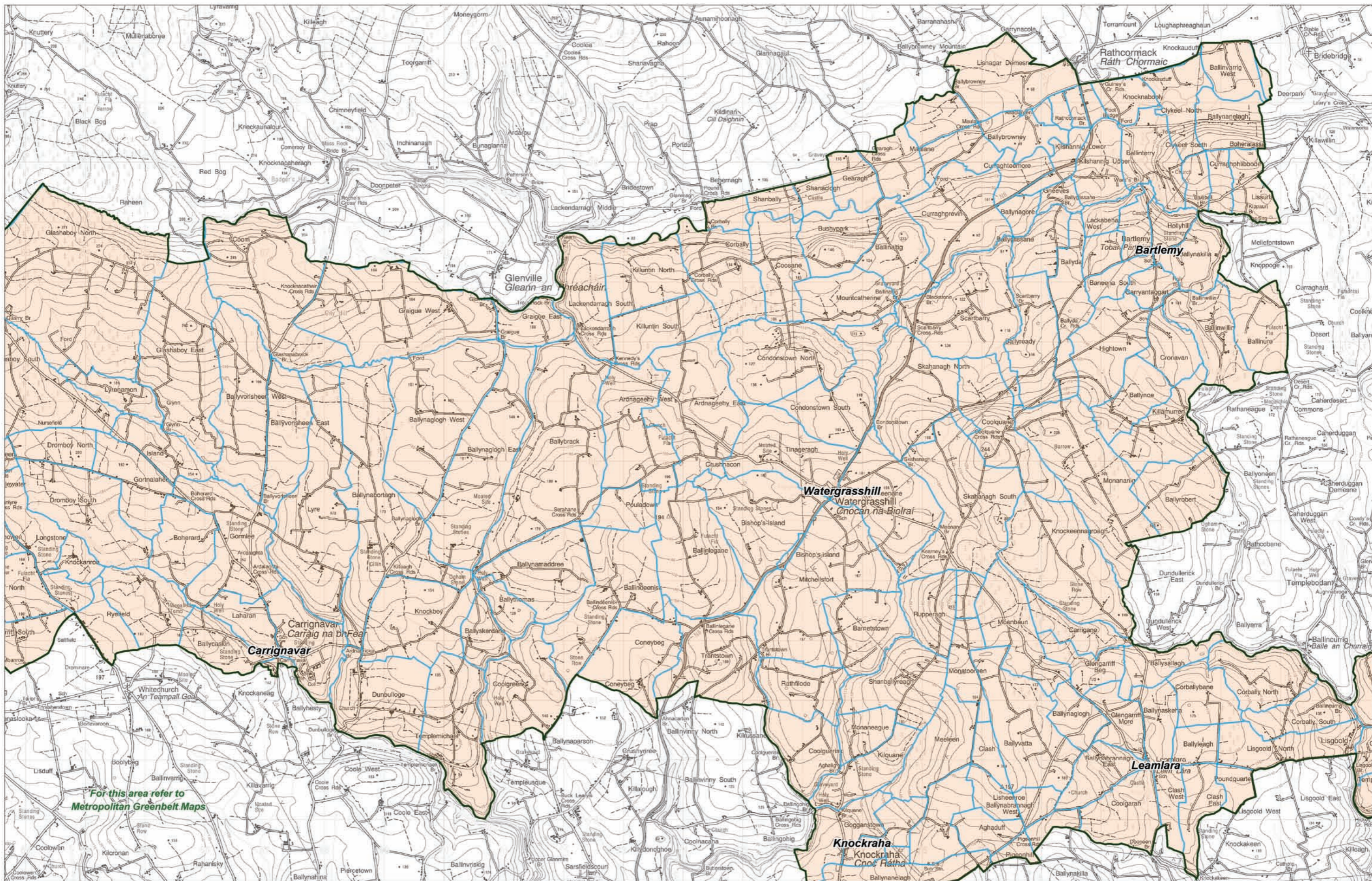
CORK
County Development Plan
2003

 Rural Housing
Control Zone

 Townland
Boundary

Second Edition
Issue 1
April 2006

RURAL HOUSING CONTROL ZONE
Map: **1**



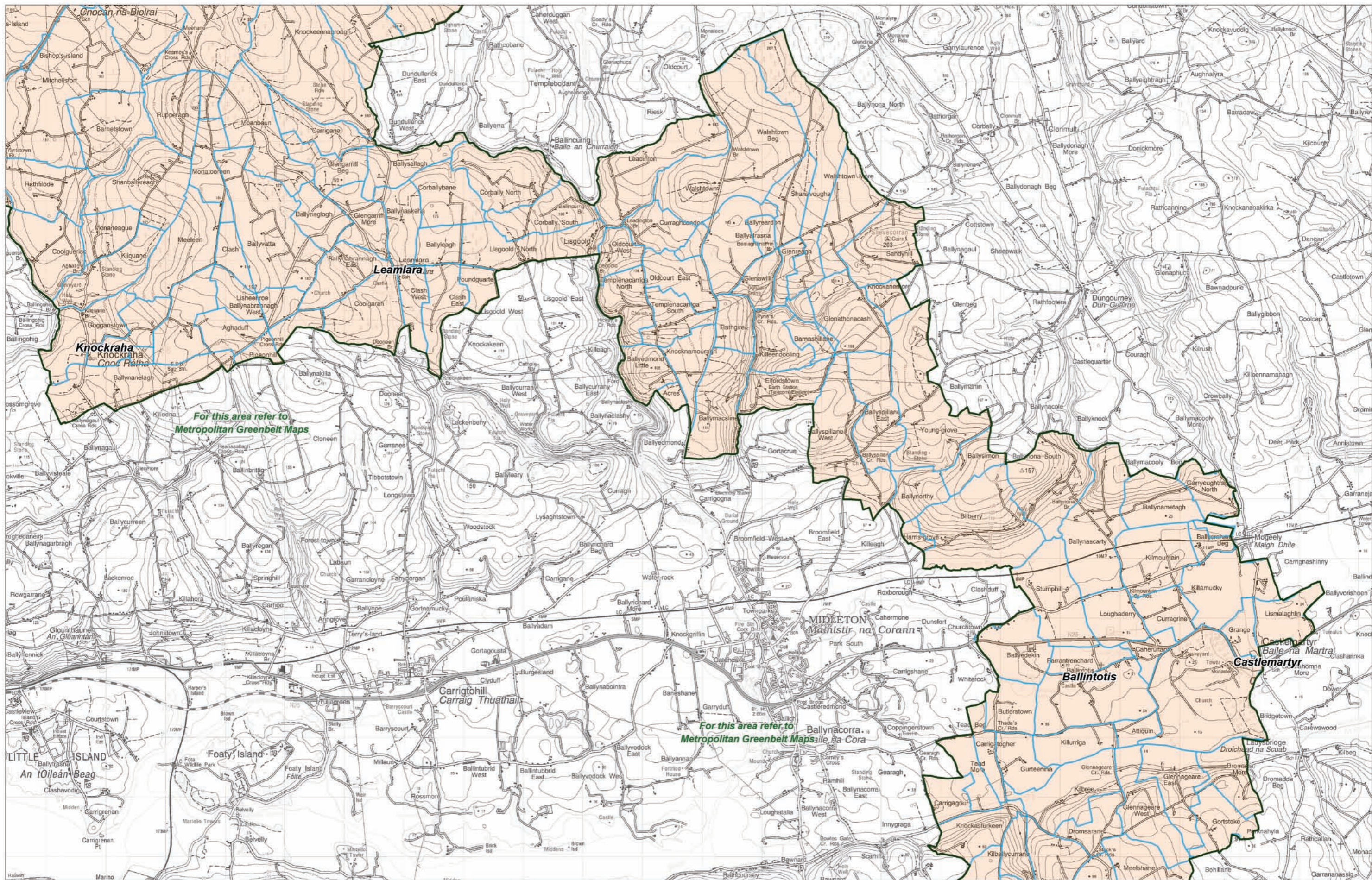
CORK
County Development Plan
2003

 Rural Housing
Control Zone

 Townland
Boundary

Second Edition
Issue 1
April 2006

RURAL HOUSING CONTROL ZONE
Map: 2



For this area refer to
Metropolitan Greenbelt Maps

For this area refer to
Metropolitan Greenbelt Maps

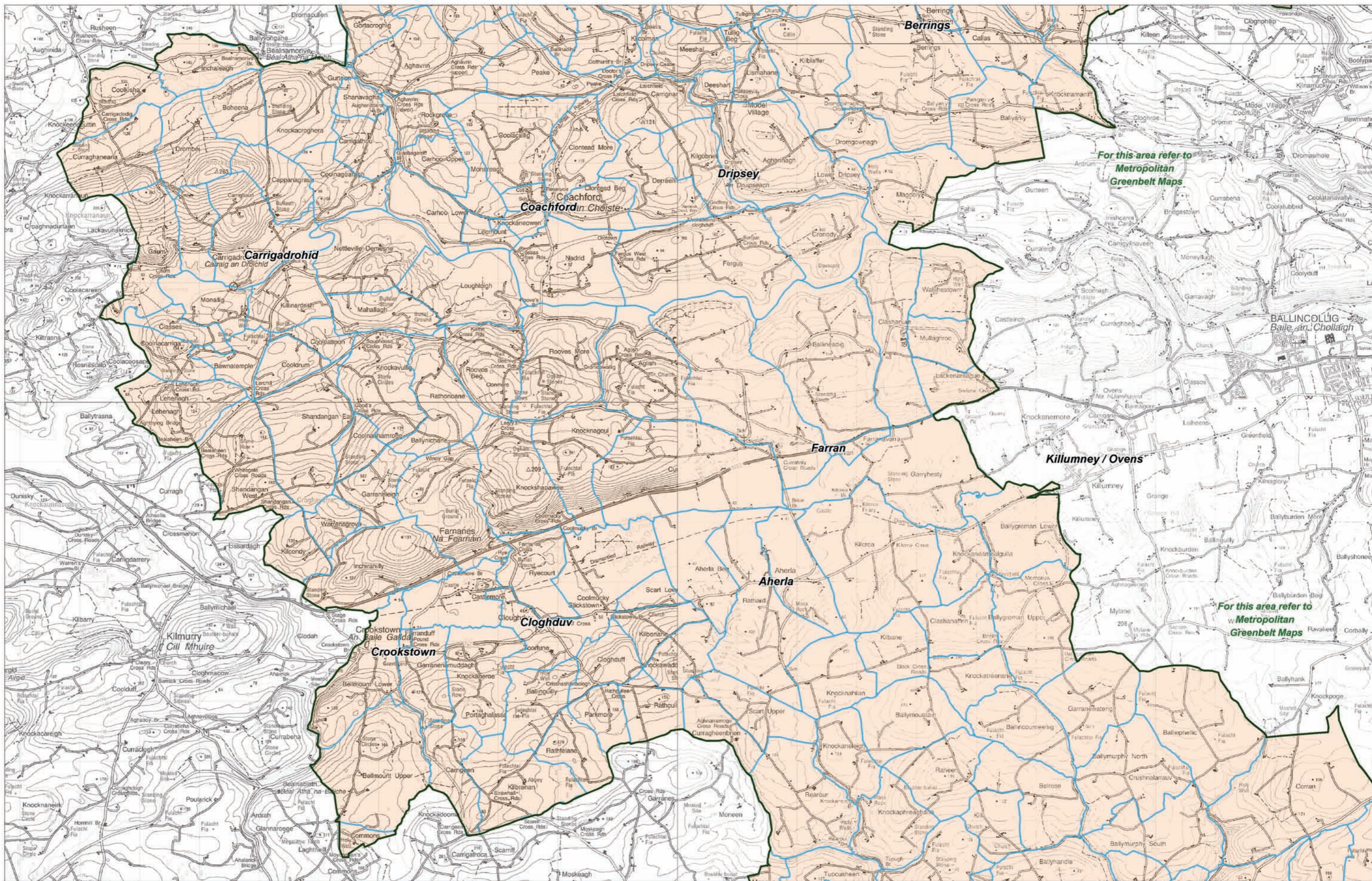
CORK
County Development Plan
2003

 Rural Housing
Control Zone

 Townland
Boundary

Second Edition
Issue 1
April 2006

RURAL HOUSING CONTROL ZONE
Map: 3



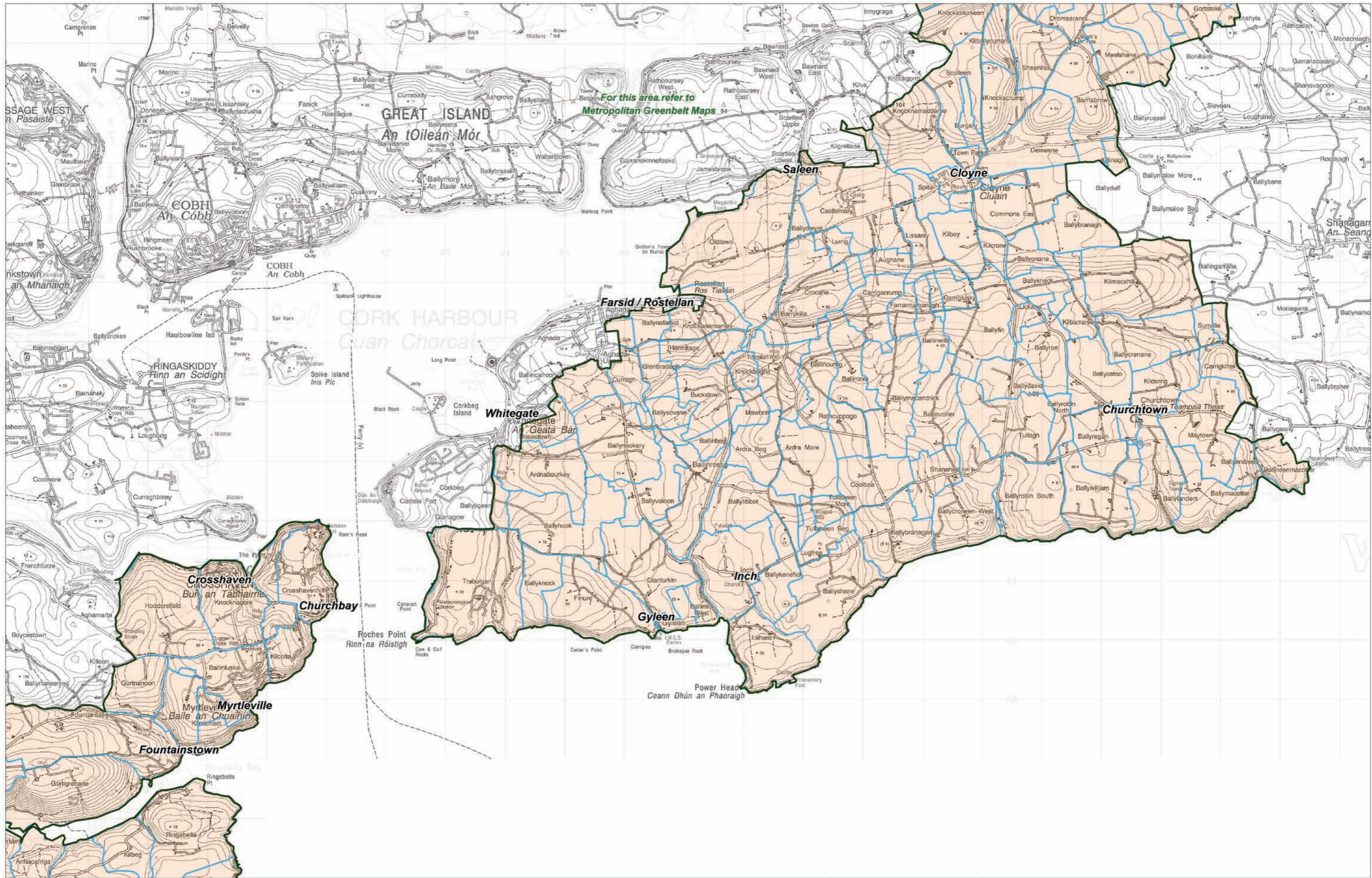
CORK
County Development Plan
2003

 Rural Housing
Control Zone

 Townland
Boundary

Second Edition
Issue 1
April 2006

RURAL HOUSING CONTROL ZONE
Map: 4



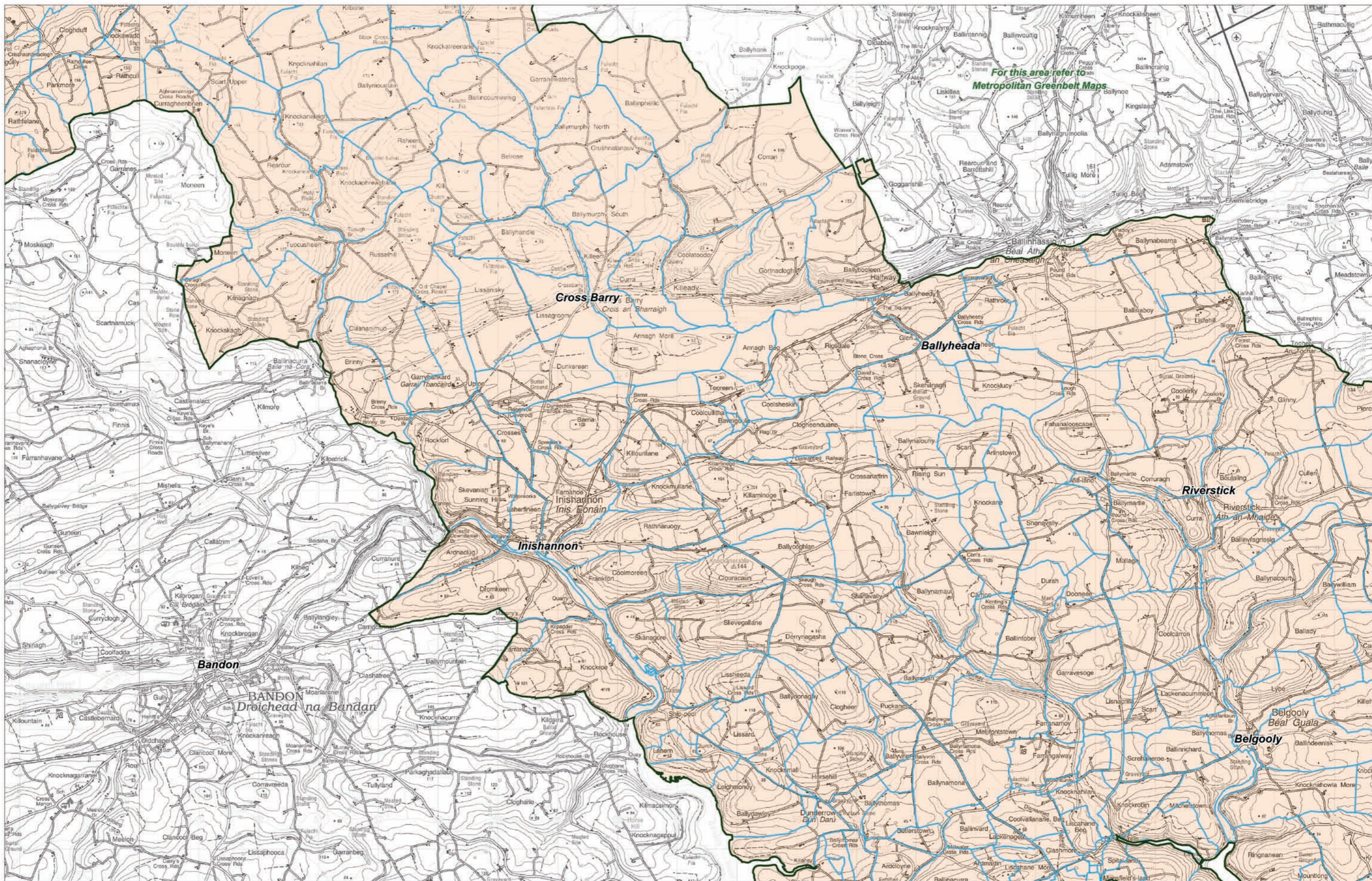
CORK
County Development Plan
2003

 Rural Housing
Control Zone

 Townland
Boundary

Second Edition
Issue 1
April 2006

RURAL HOUSING CONTROL ZONE
Map: 5



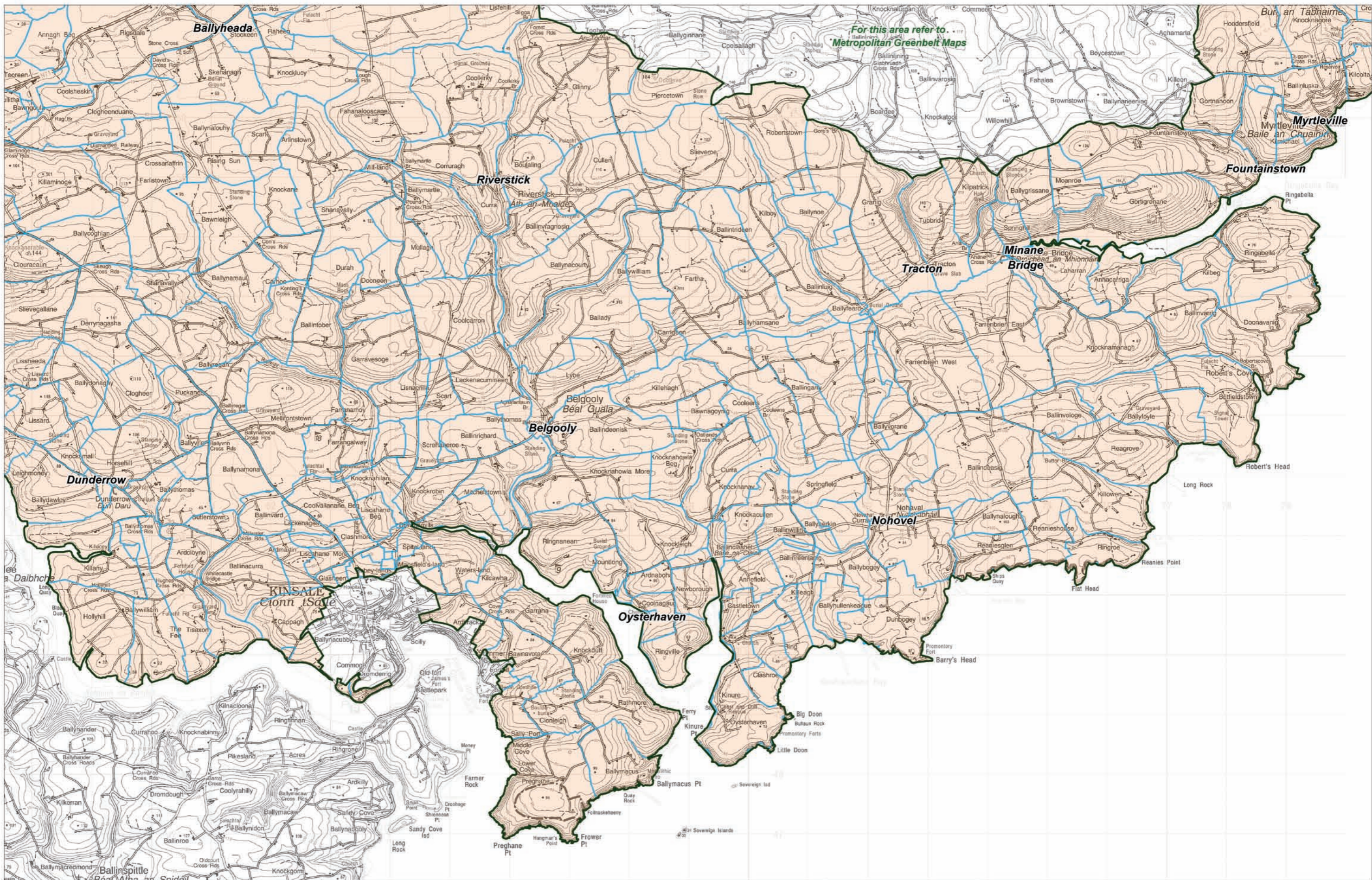
CORK
County Development Plan
2003

 Rural Housing
Control Zone

 Townland
Boundary

Second Edition
Issue 1
April 2006

RURAL HOUSING CONTROL ZONE
Map: 6



For this area refer to
Metropolitan Greenbelt Maps

CORK
County Development Plan
2003

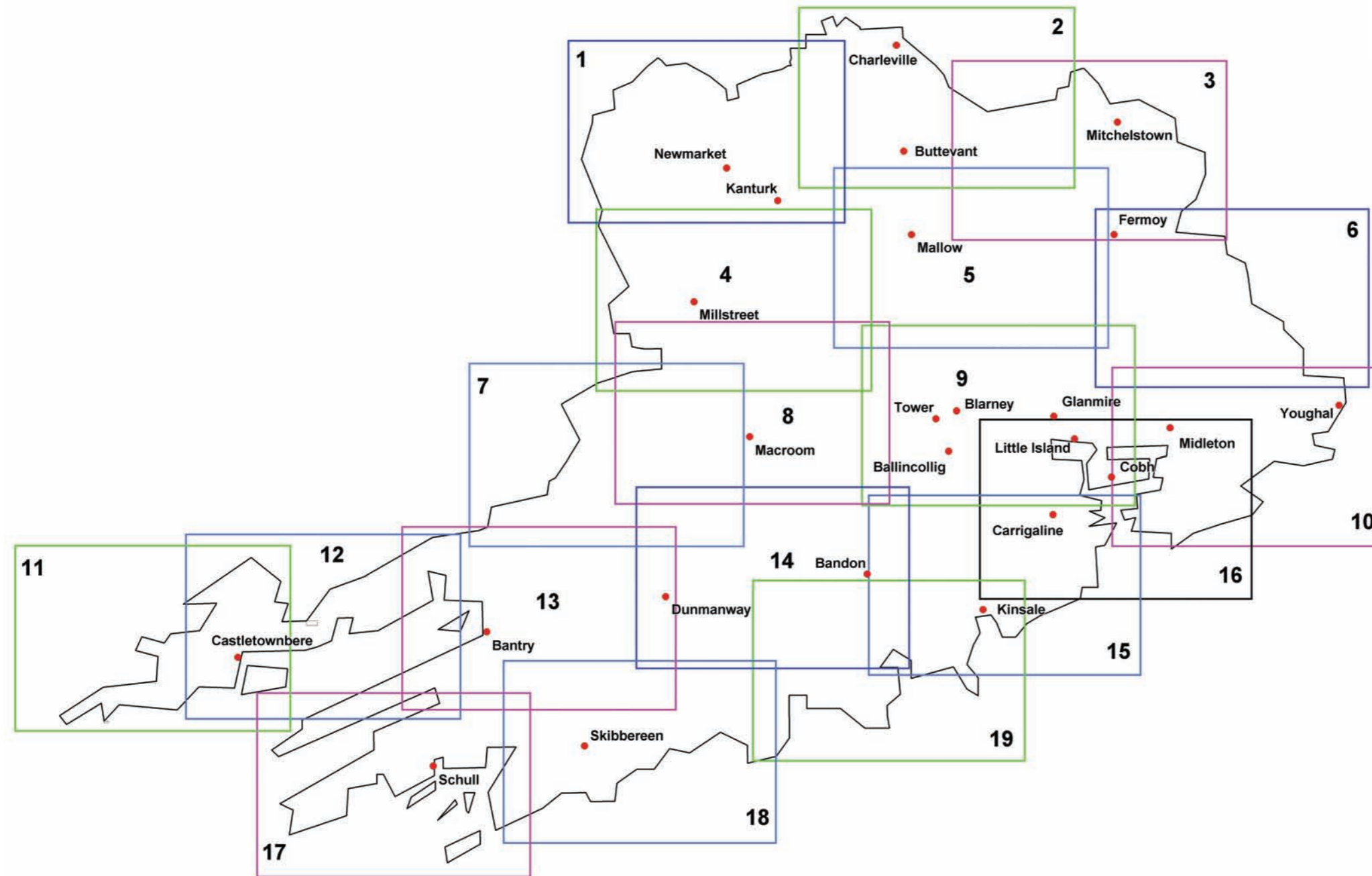
 Rural Housing
Control Zone

 Townland
Boundary

Second Edition
Issue 1
April 2006

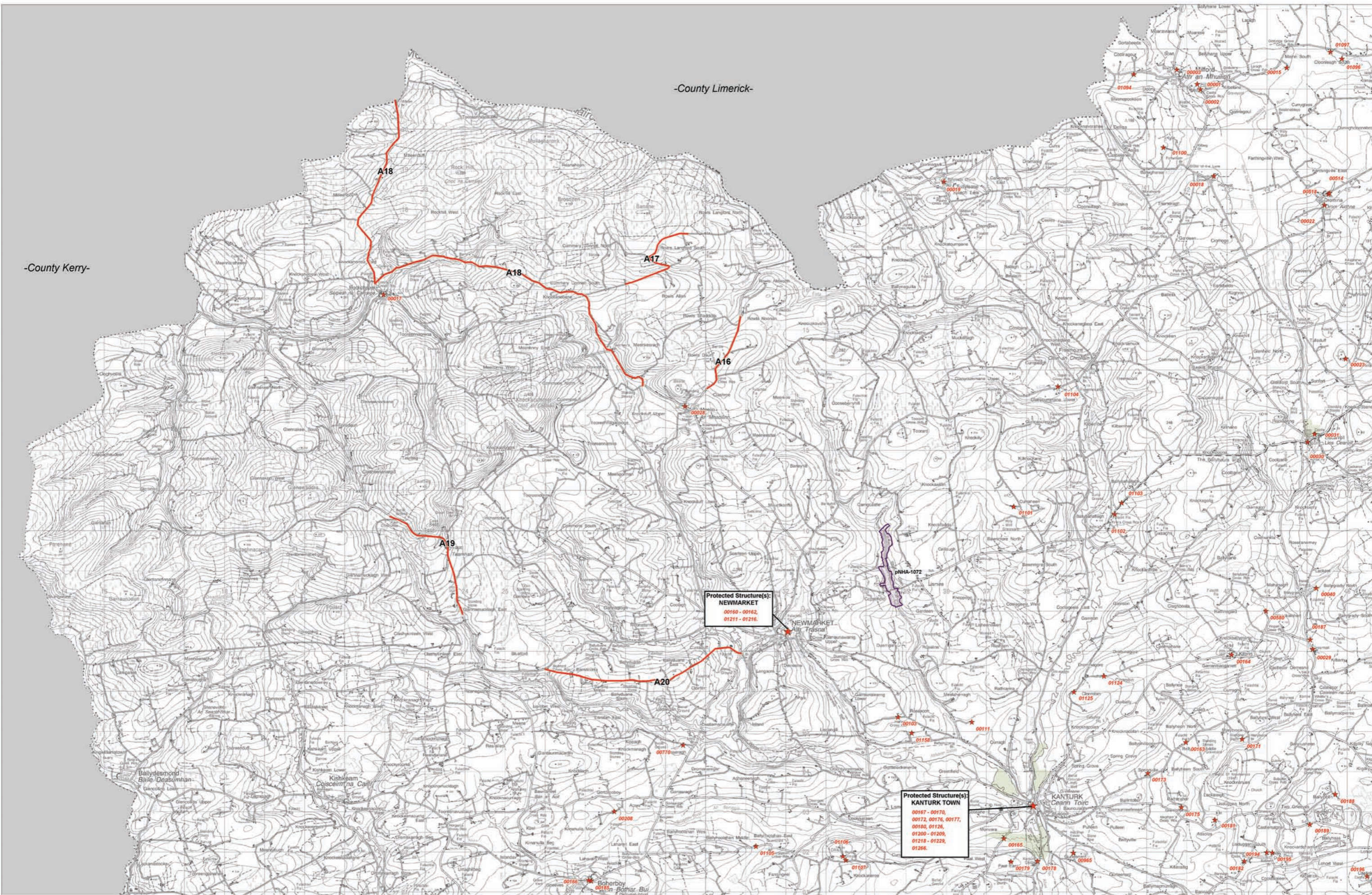
RURAL HOUSING CONTROL ZONE
Map: 7

Heritage and Scenic Amenity Maps



Note:
The NHA / SPA / SAC sites shown on the Heritage and Scenic Amenity Maps are based on the information available from Dúchas as of September, 2002.
Refer to the relevant body for any update on this information as these sites may be amended or added to during the lifetime of this plan.

Guide to Heritage and Scenic Amenity Maps



-County Kerry-

-County Limerick-

Protected Structure(s):
NEWMARKET
 00160 - 00162,
 01211 - 01216.

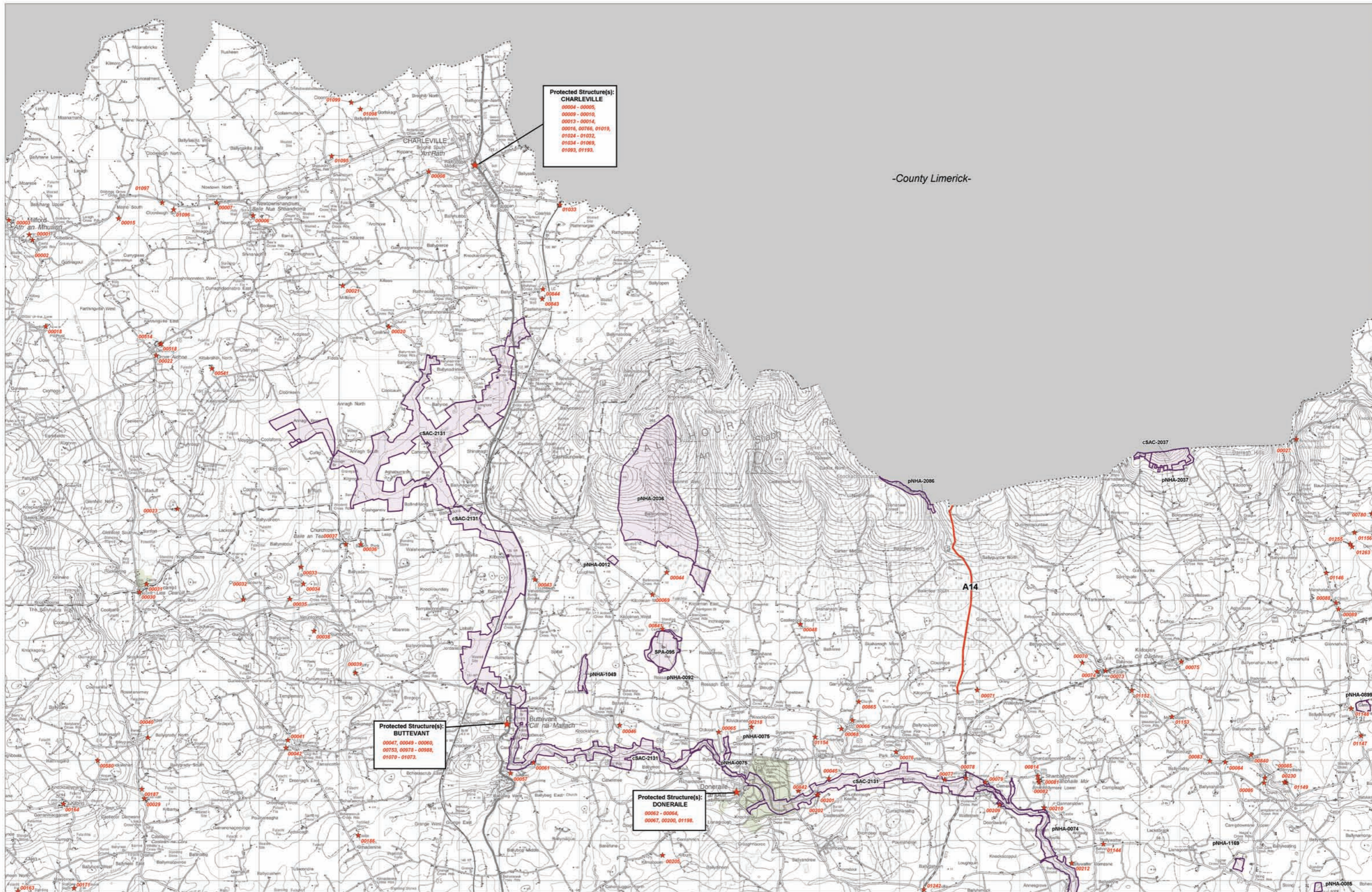
Protected Structure(s):
KANTURK TOWN
 00167 - 00170,
 00172, 00176, 00177,
 00180, 01126,
 01200 - 01209,
 01218 - 01229,
 01266.

CORK
 County Development Plan
 2003

Scenic Route 	Scenic Landscape 	Protected Structure(s)  RPS No. 00001	Nature Conservation  candidate Special Area of Conservation (Sept. 2002) proposed Natural Heritage Area (Sept. 2002) Special Protection Area (Sept. 2002)	cSAC-0001 pNHA-0001 SPA-001
---	---	---	---	-----------------------------------

Second Edition
 Issue 1
 April 2006

HERITAGE AND SCENIC AMENITY
 Map: 1



**Protected Structure(s):
CHARLEVILLE**
 00004 - 00005,
 00009 - 00010,
 00013 - 00014,
 00016, 00766, 01019,
 01024 - 01032,
 01034 - 01069,
 01093, 01193.

**Protected Structure(s):
BUTTEVANT**
 00047, 00049 - 00060,
 00753, 00779 - 00982,
 01070 - 01073.

**Protected Structure(s):
DONERAILE**
 00062 - 00064,
 00067, 00200, 01198.

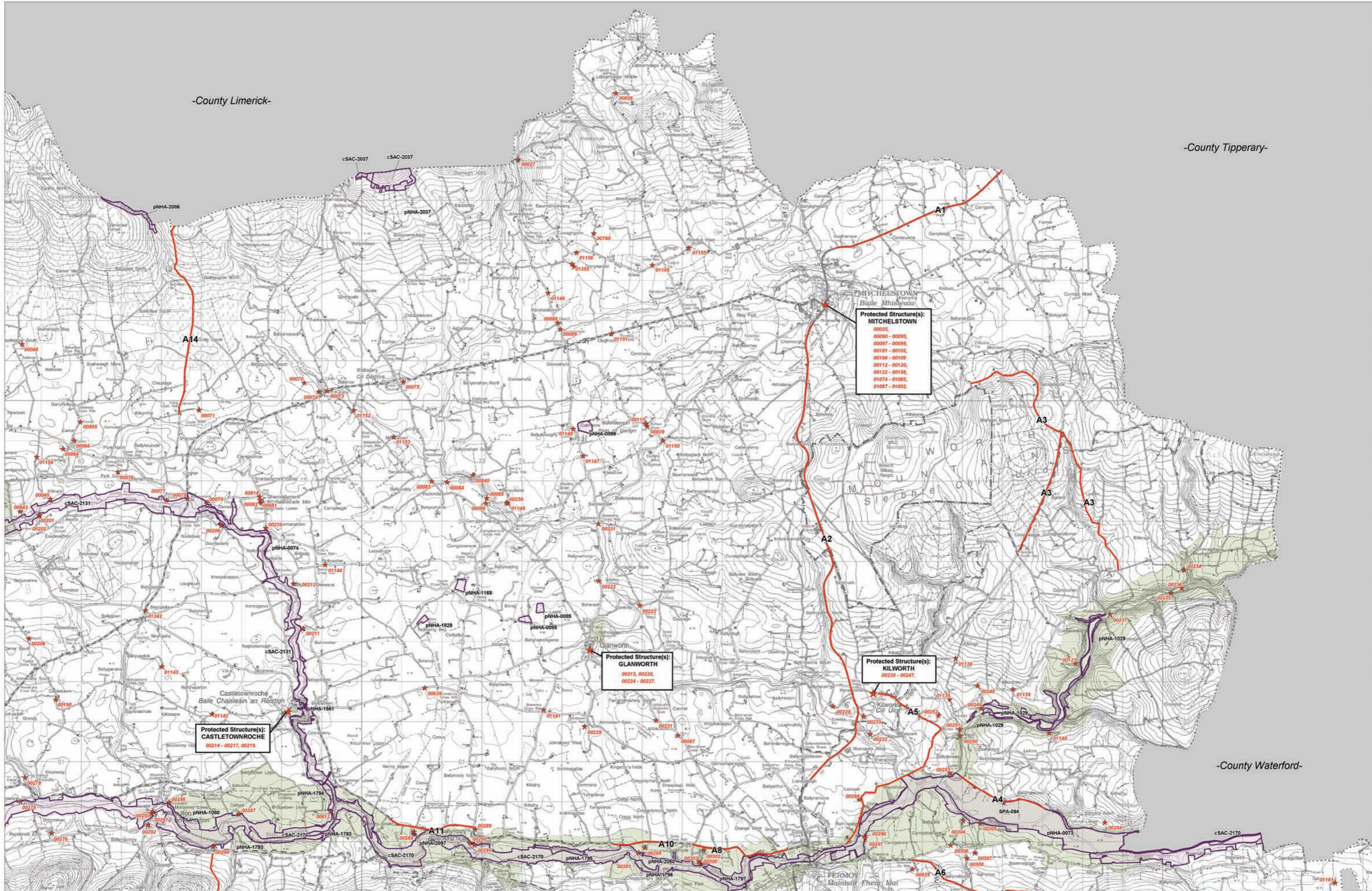
-County Limerick-

A14

-County Limerick-

-County Tipperary-

-County Waterford-

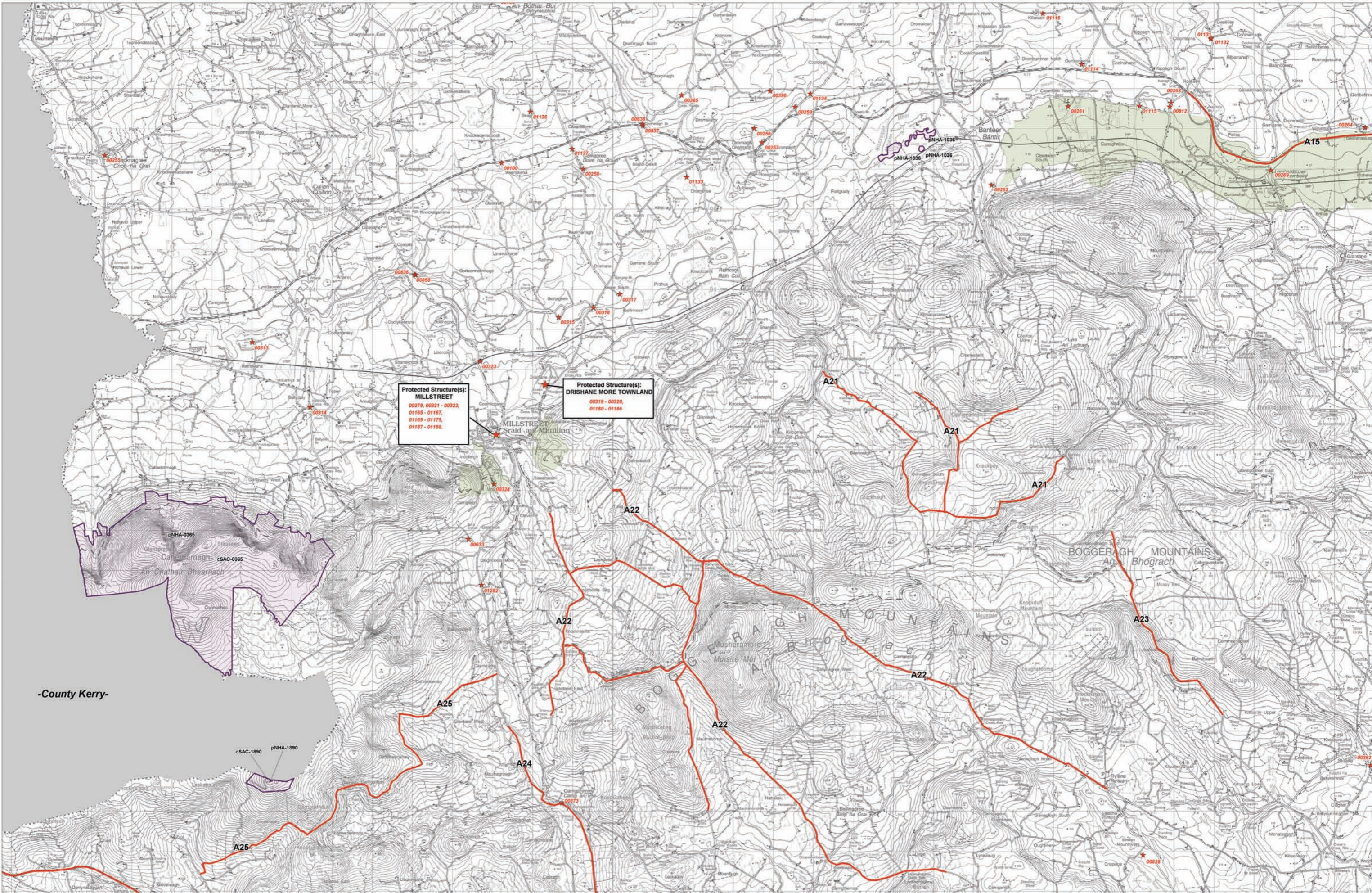


**Protected Structure(s):
MITCHELSTOWN**
 00025,
 00090 - 00095,
 00097 - 00099,
 00101 - 00102,
 00104 - 00109,
 00112 - 00120,
 00122 - 00158,
 01074 - 01085,
 01087 - 01092.

**Protected Structure(s):
GLANWORTH**
 00213, 00220,
 00224 - 00227.

**Protected Structure(s):
KILWORTH**
 00238 - 00247.

**Protected Structure(s):
CASTLETOWNROCHE**
 00214 - 00217, 00219.



CORK
County Development Plan
2003

Scenic Route
A1

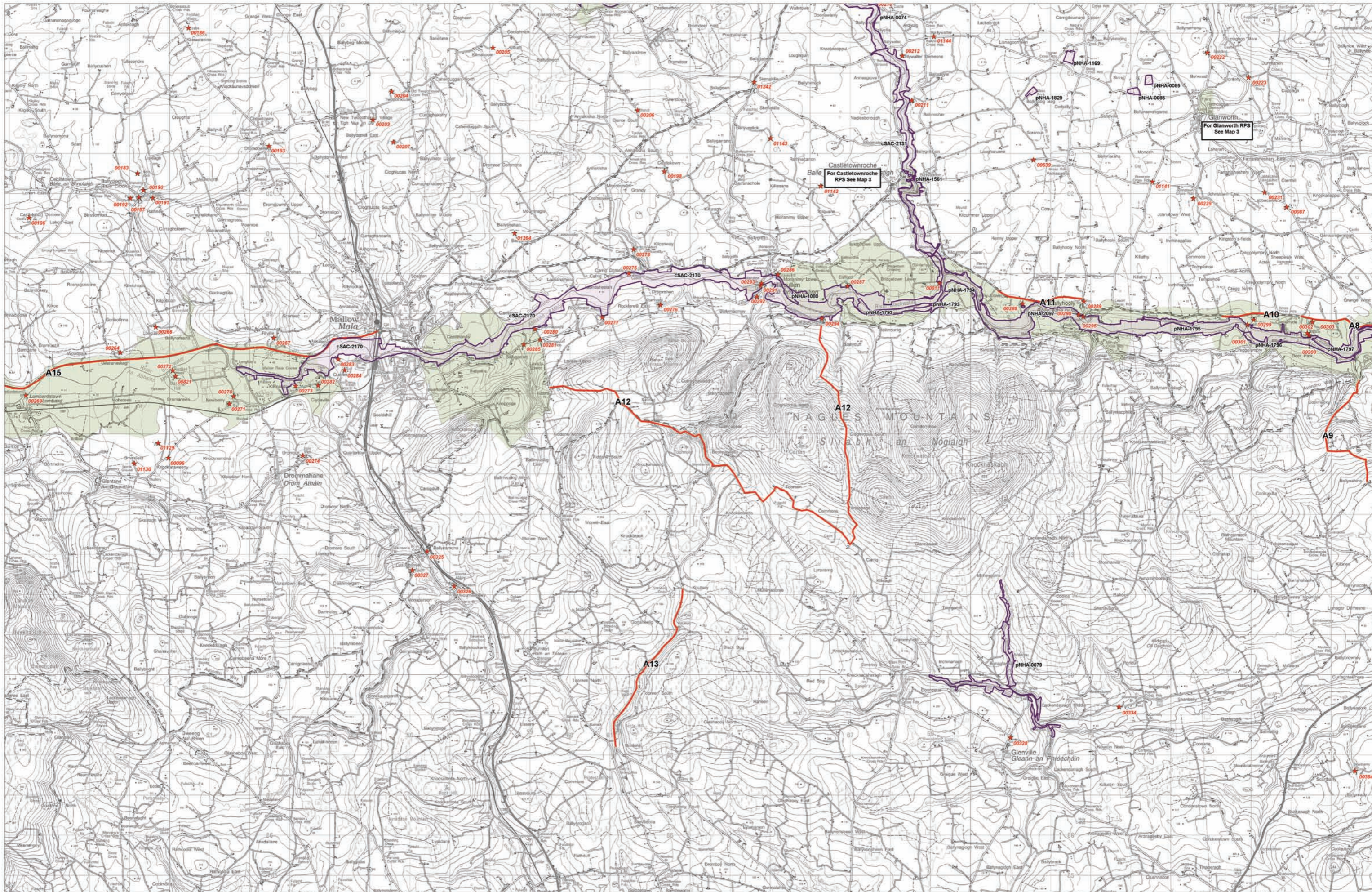
Scenic Landscape

Protected Structure(s)
★ RPS No. 00001

Nature Conservation
candidate Special Area of Conservation (Sept. 2002)
proposed Natural Heritage Area (Sept. 2002)
Special Protection Area (Sept. 2002)
cSAC-0001
pNHA-0001
SPA-001

Second Edition
Issue 1
April 2006

HERITAGE AND SCENIC AMENITY
Map: 4



For Glanworth RPS
See Map 3

For Castletownroche
RPS See Map 3

CORK
County Development Plan
2003

Scenic Route
 A1

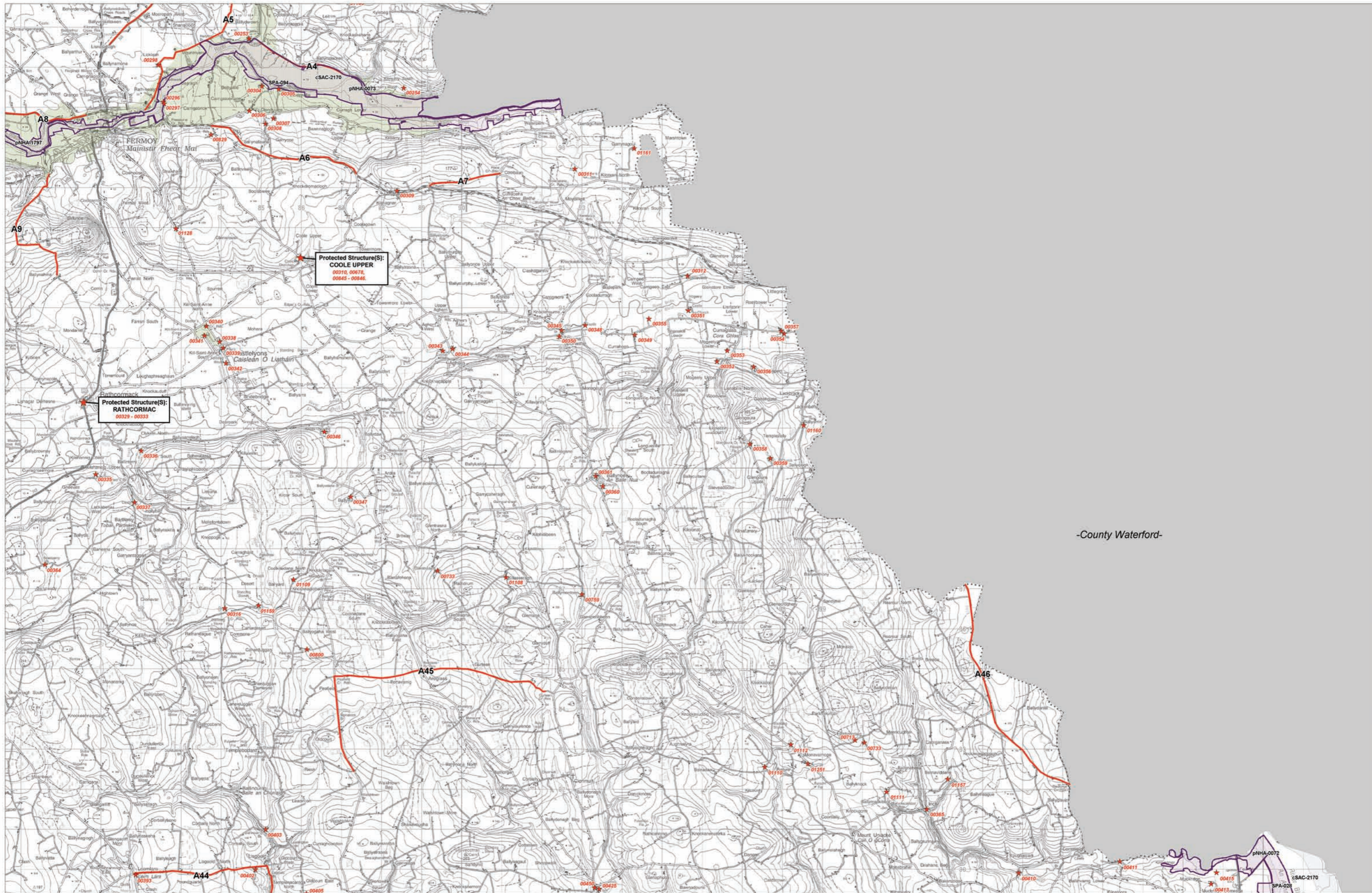
Scenic Landscape

Protected Structure(s)
 RPS No. 00001

Nature Conservation
 candidate Special Area of Conservation (Sept. 2002)
proposed Natural Heritage Area (Sept. 2002)
Special Protection Area (Sept. 2002)
cSAC-0001
pNHA-0001
SPA-001

Second Edition
Issue 1
April 2006

HERITAGE AND SCENIC AMENITY
Map: 5



-County Kerry-



CORK
County Development Plan
2003

Scenic Route



Scenic Landscape



Protected Structure(s)



Nature Conservation

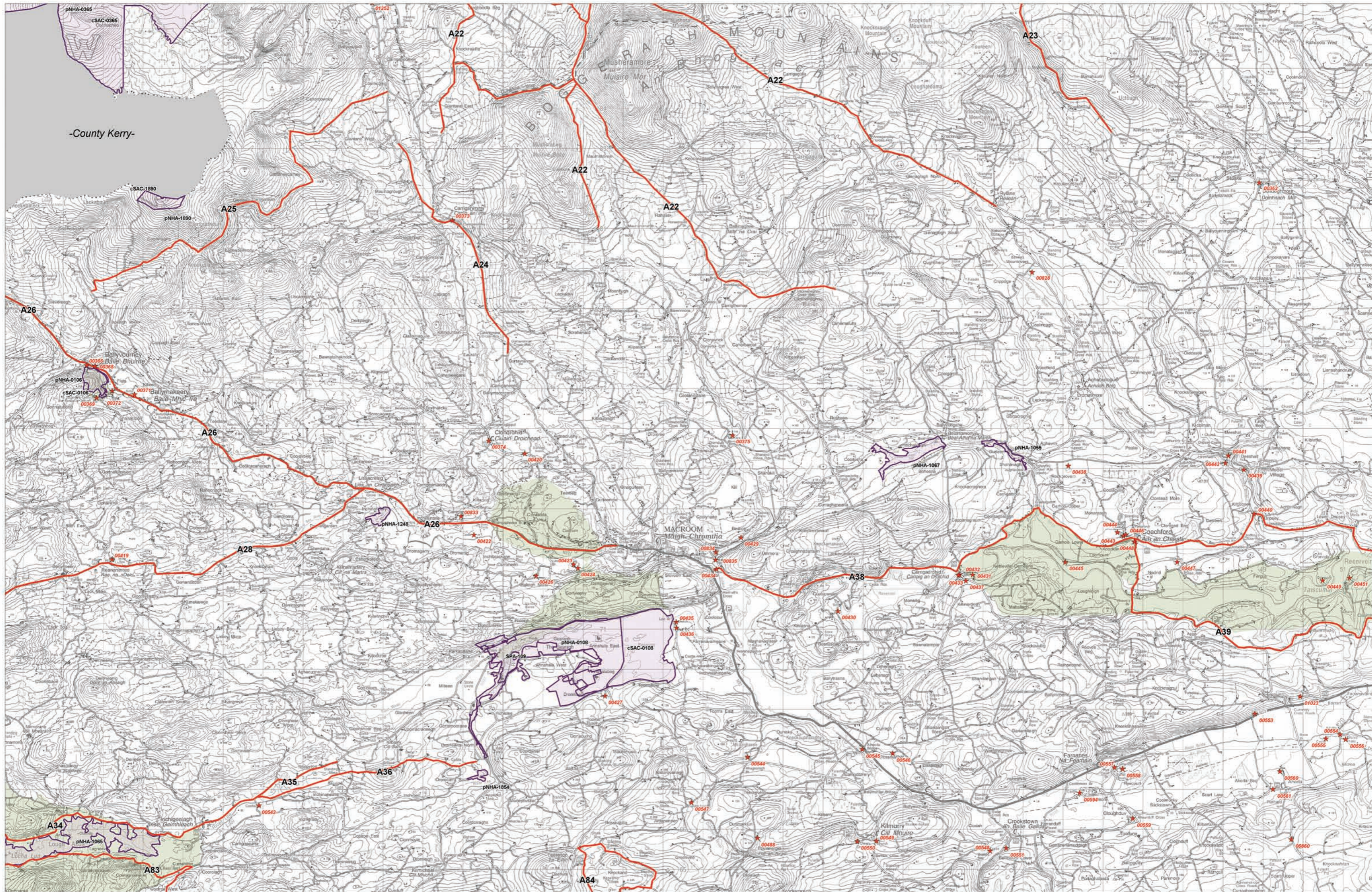


candidate Special Area of Conservation (Sept. 2002) cSAC-0001
proposed Natural Heritage Area (Sept. 2002) pNHA-0001
Special Protection Area (Sept. 2002) SPA-001

Second Edition
Issue 1
April 2006

HERITAGE AND SCENIC AMENITY

Map: 7



CORK
County Development Plan
2003

Scenic Route
A1

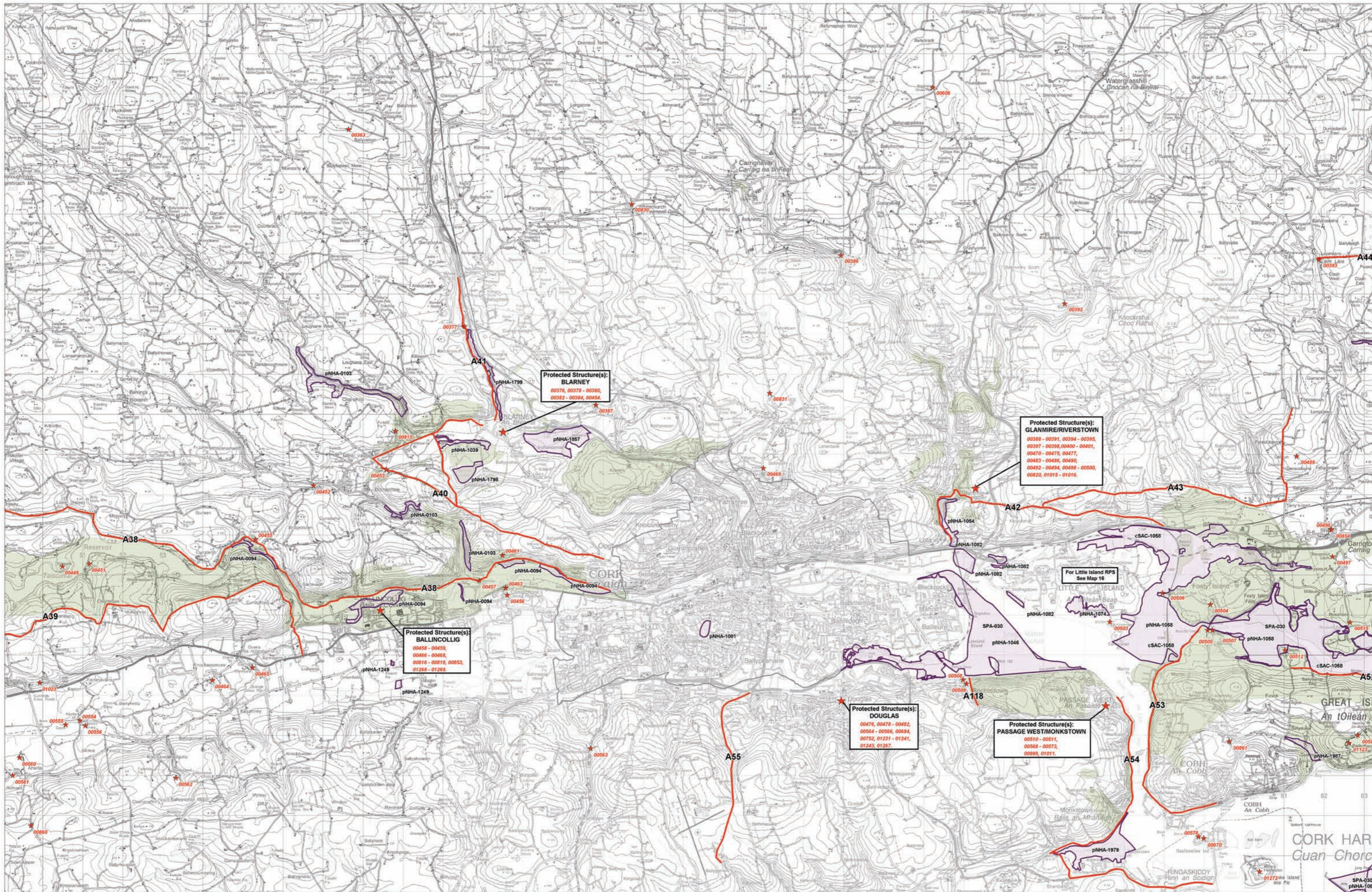
Scenic Landscape

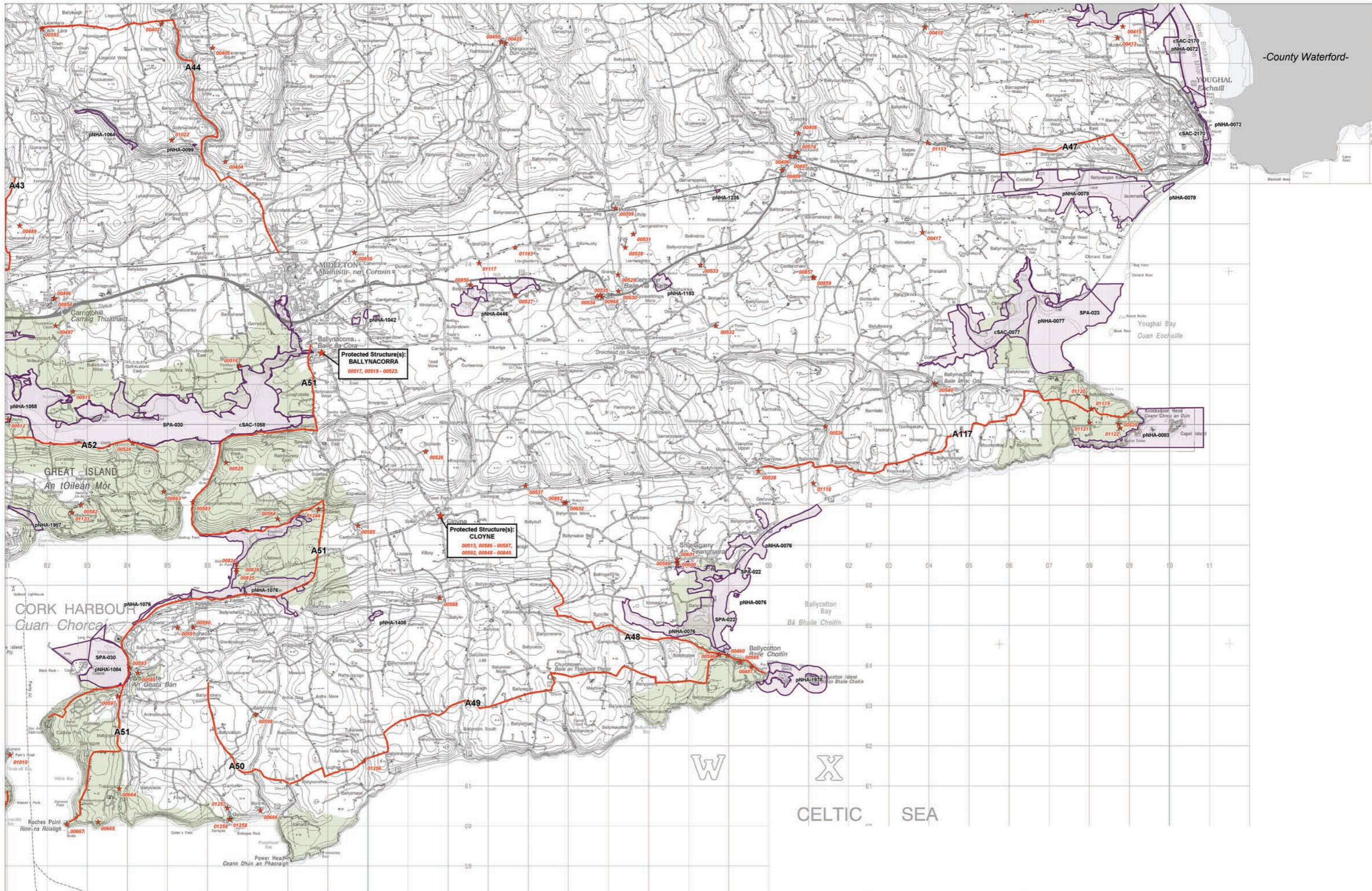
Protected Structure(s)
★ RPS No. 00001

Nature Conservation
 candidate Special Area of Conservation (Sept. 2002)
 proposed Natural Heritage Area (Sept. 2002)
 Special Protection Area (Sept. 2002)
 cSAC-0001
 pNHA-0001
 SPA-001

Second Edition
Issue 1
April 2006

HERITAGE AND SCENIC AMENITY
Map: 8





-County Waterford-

CORK
County Development Plan
2003

Scenic Route
A1

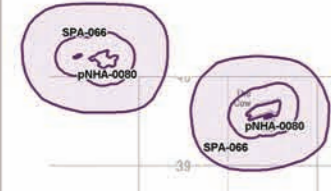
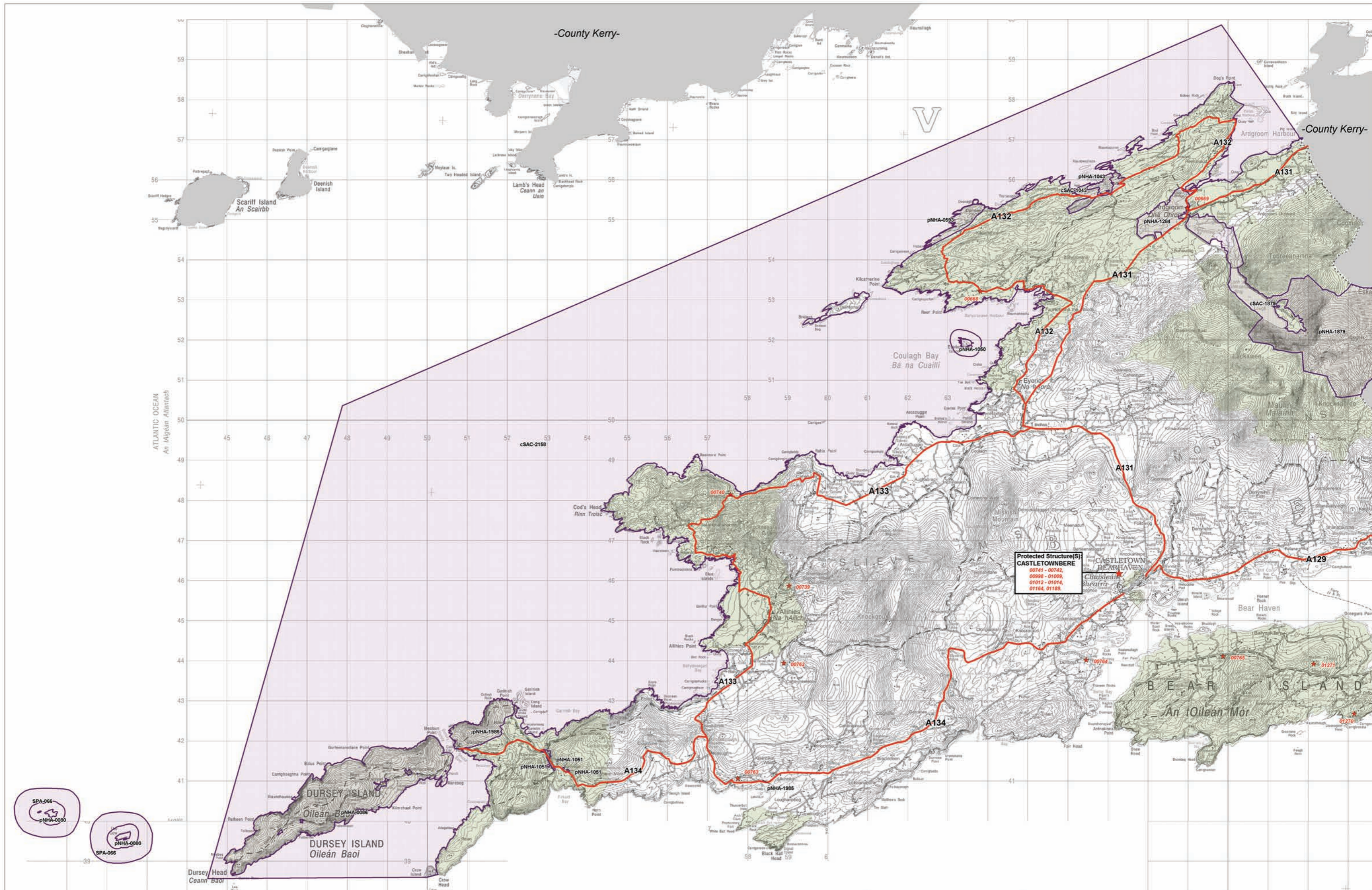
Scenic Landscape

Protected Structure(s)
★ RPS No. 00001

Nature Conservation
candidate Special Area of Conservation (Sept. 2002)
proposed Natural Heritage Area (Sept. 2002)
Special Protection Area (Sept. 2002)
cSAC-0001
pNHA-0001
SPA-001

Second Edition
Issue 1
April 2006

HERITAGE AND SCENIC AMENITY
Map: **10**



CORK
County Development Plan
2003

Scenic Route
A1

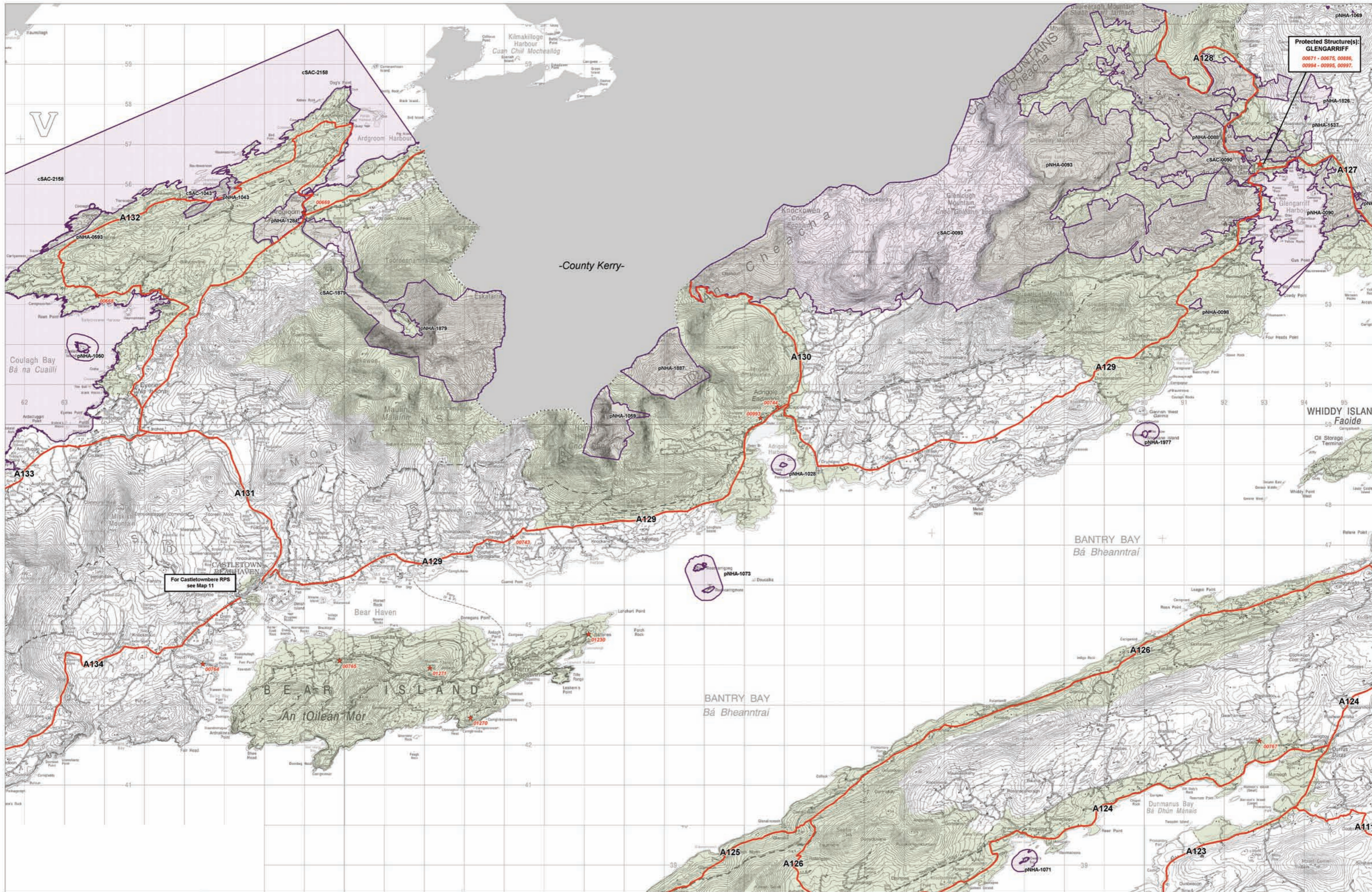
Scenic Landscape

Protected Structure(s)
★ RPS No. 00001

Nature Conservation
candidate Special Area of Conservation (Sept. 2002)
proposed Natural Heritage Area (Sept. 2002)
Special Protection Area (Sept. 2002)
cSAC-0001
pNHA-0001
SPA-001

Second Edition
Issue 1
April 2006

HERITAGE AND SCENIC AMENITY
Map: 11



Protected Structure(s):
GLENGARRIFF
 00671 - 00675, 00886,
 00994 - 00995, 00997.

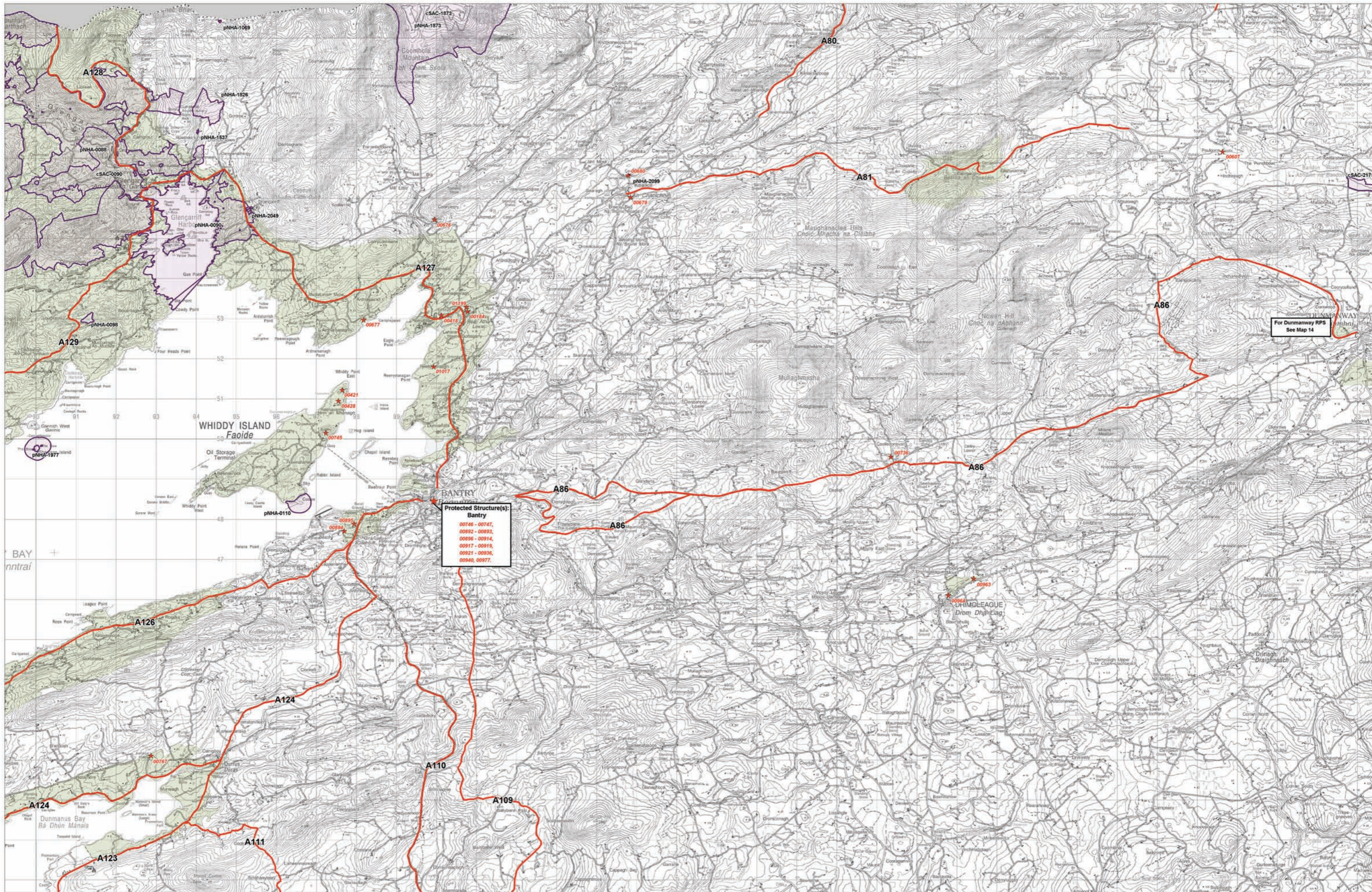
For Castletownbere RPS
 see Map 11

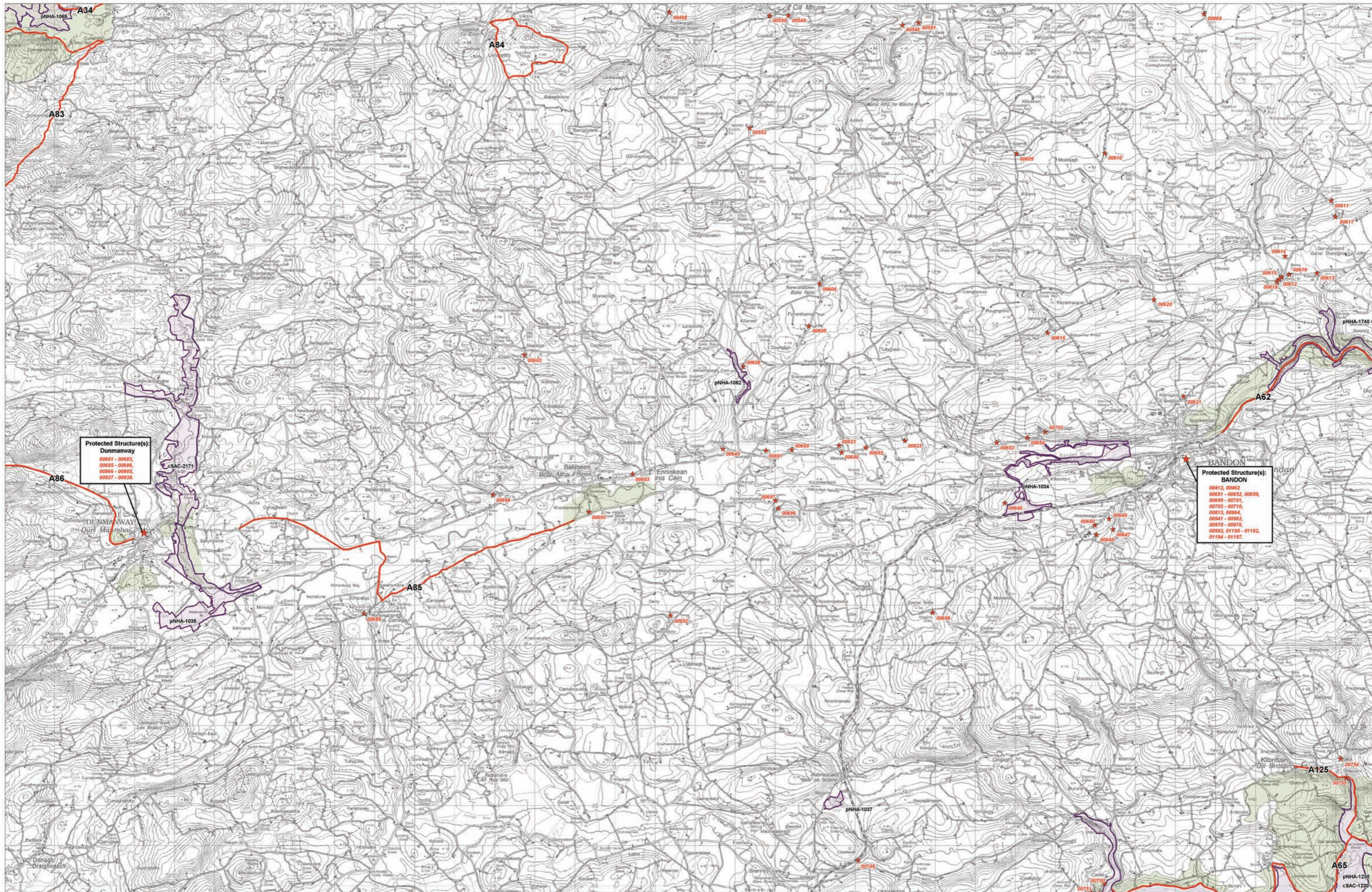
CORK
 County Development Plan
 2003

<p>Scenic Route</p>	<p>Scenic Landscape</p>	<p>Protected Structure(s)</p> <p>★ RPS No. 00001</p>	<p>Nature Conservation</p> <p>candidate Special Area of Conservation (Sept. 2002) proposed Natural Heritage Area (Sept. 2002) Special Protection Area (Sept. 2002)</p>	<p>cSAC-0001 pNHA-0001 SPA-001</p>
---------------------	-------------------------	--	--	--

Second Edition
 Issue 1
 April 2006

HERITAGE AND SCENIC AMENITY
 Map: 12





Protected Structure(s):
DUNMAYWAY
00691 - 00693,
00685 - 00686,
00686 - 00685,
00937 - 00939.

Protected Structure(s):
BANDON
00412, 00462
00651 - 00652, 00659,
00699 - 00701,
00703 - 00710,
00813, 00864,
00941 - 00942,
00970 - 00976,
00992, 01190 - 01192,
01194 - 01197.

CORK
County Development Plan
2003

Scenic Route
A1

Scenic Landscape

Protected Structure(s)
★ RPS No. 00001

Nature Conservation
candidate Special Area of Conservation (Sept. 2002)
proposed Natural Heritage Area (Sept. 2002)
Special Protection Area (Sept. 2002)
cSAC-0001
pNHA-0001
SPA-001

Second Edition
Issue 1
April 2006

HERITAGE AND SCENIC AMENITY
Map: 14

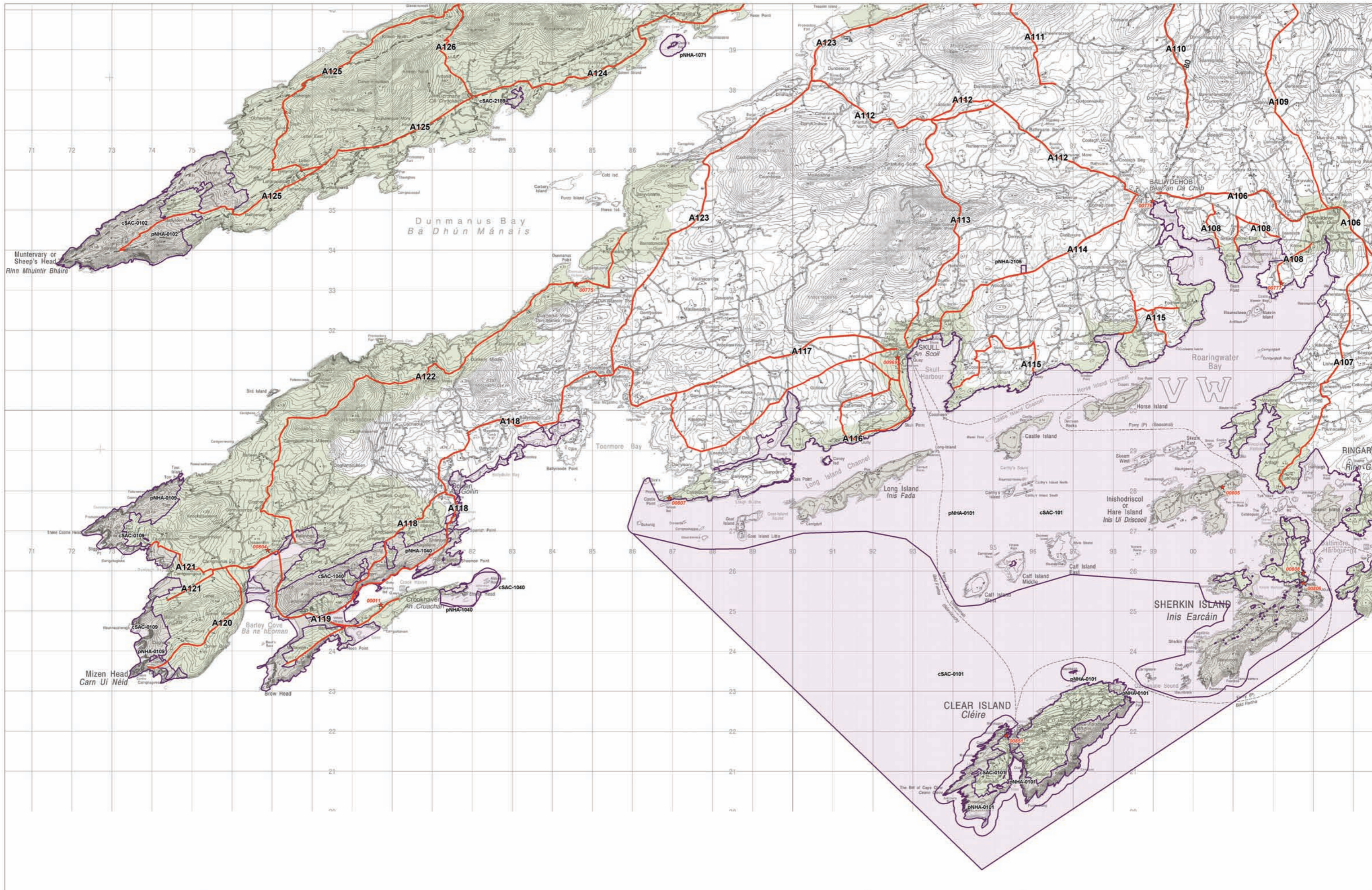


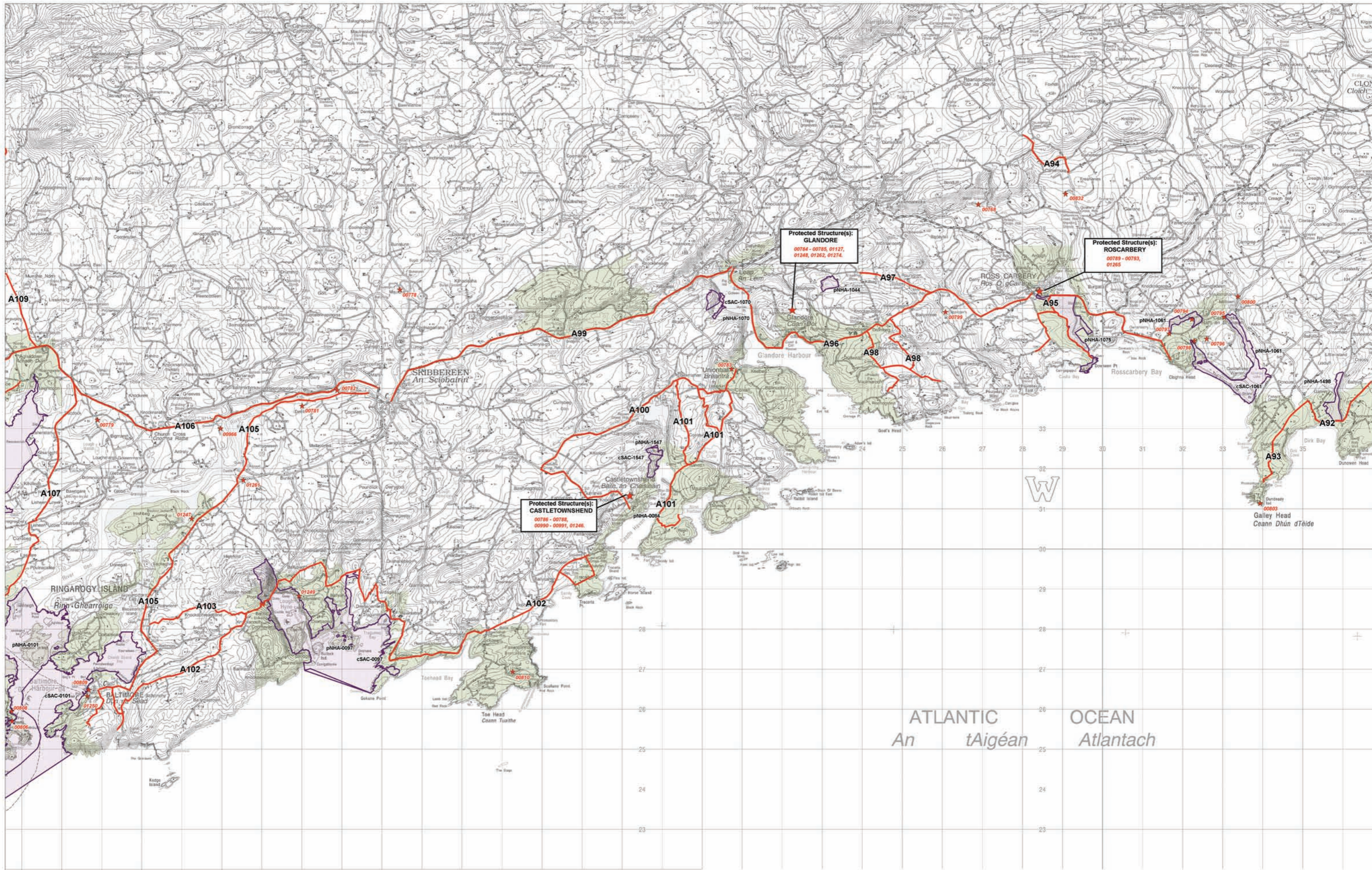
Protected Structure(s):
INISHANNON
 00628 - 00632,
 00687 - 00690,
 00850, 01020, 01245.

Protected Structure(s):
BALLINADEE
 00712, 00714 - 00715,
 00716, 00718 - 00719.

For Bandon RPS
 See Map 14



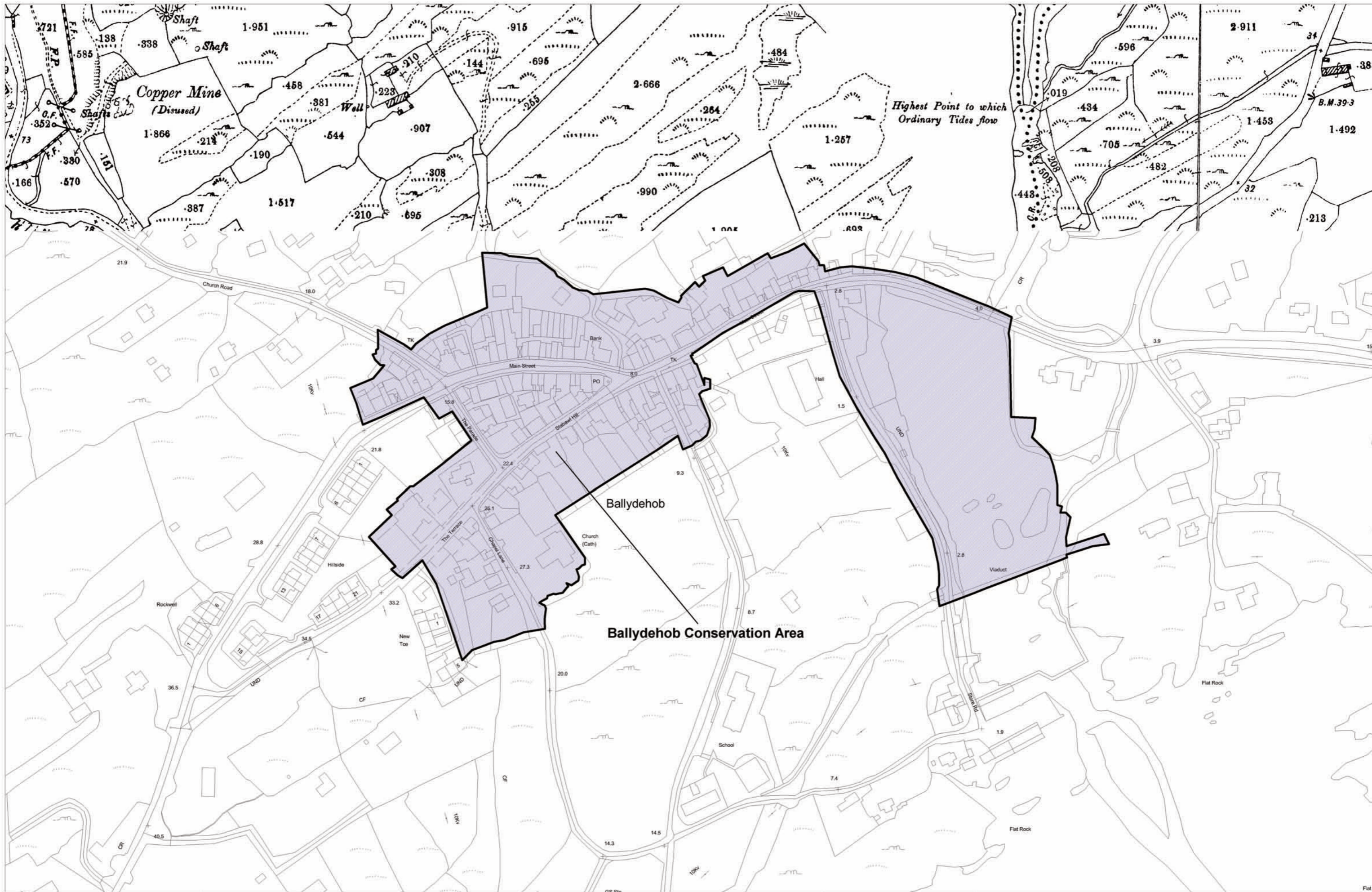


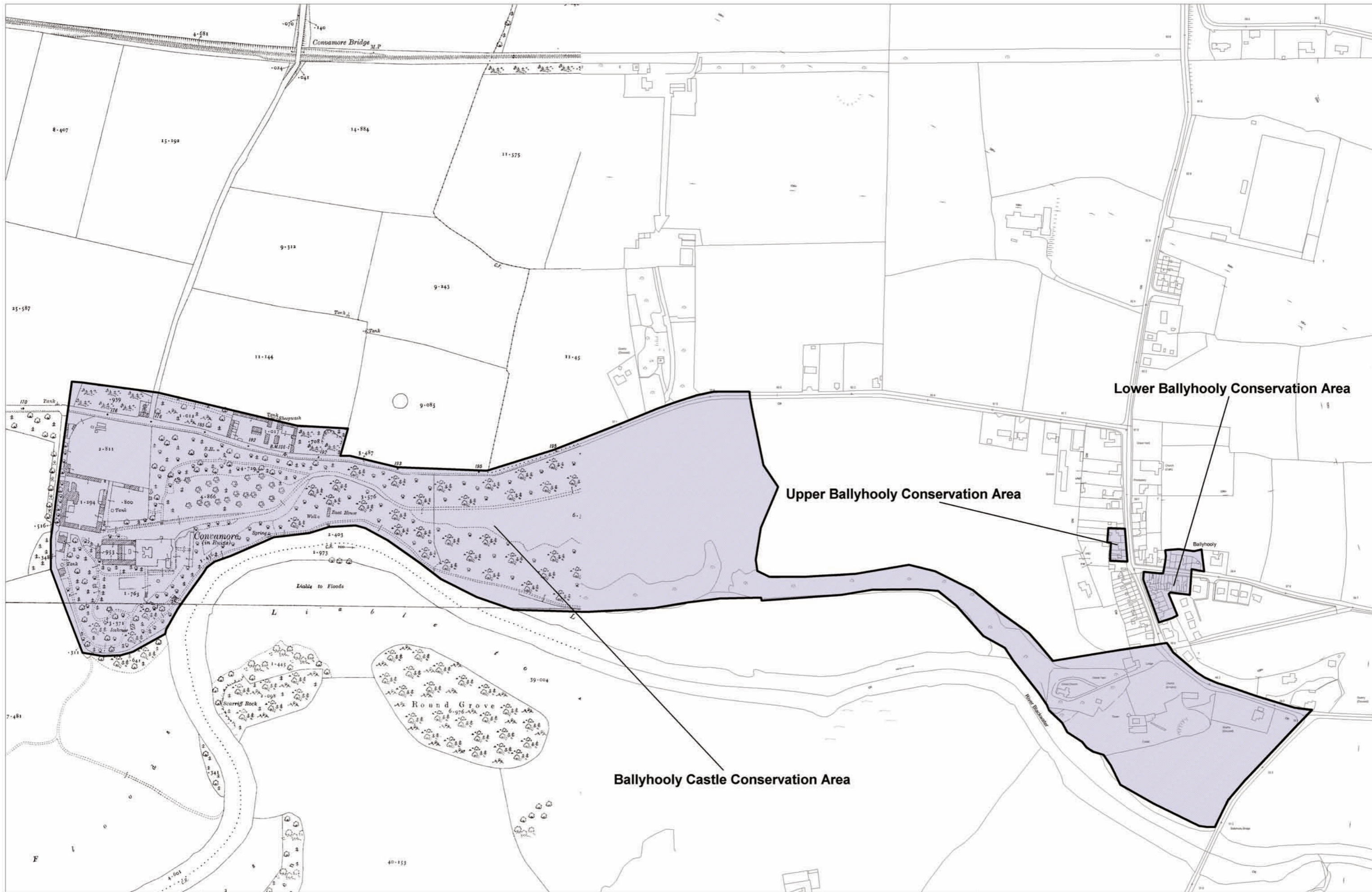


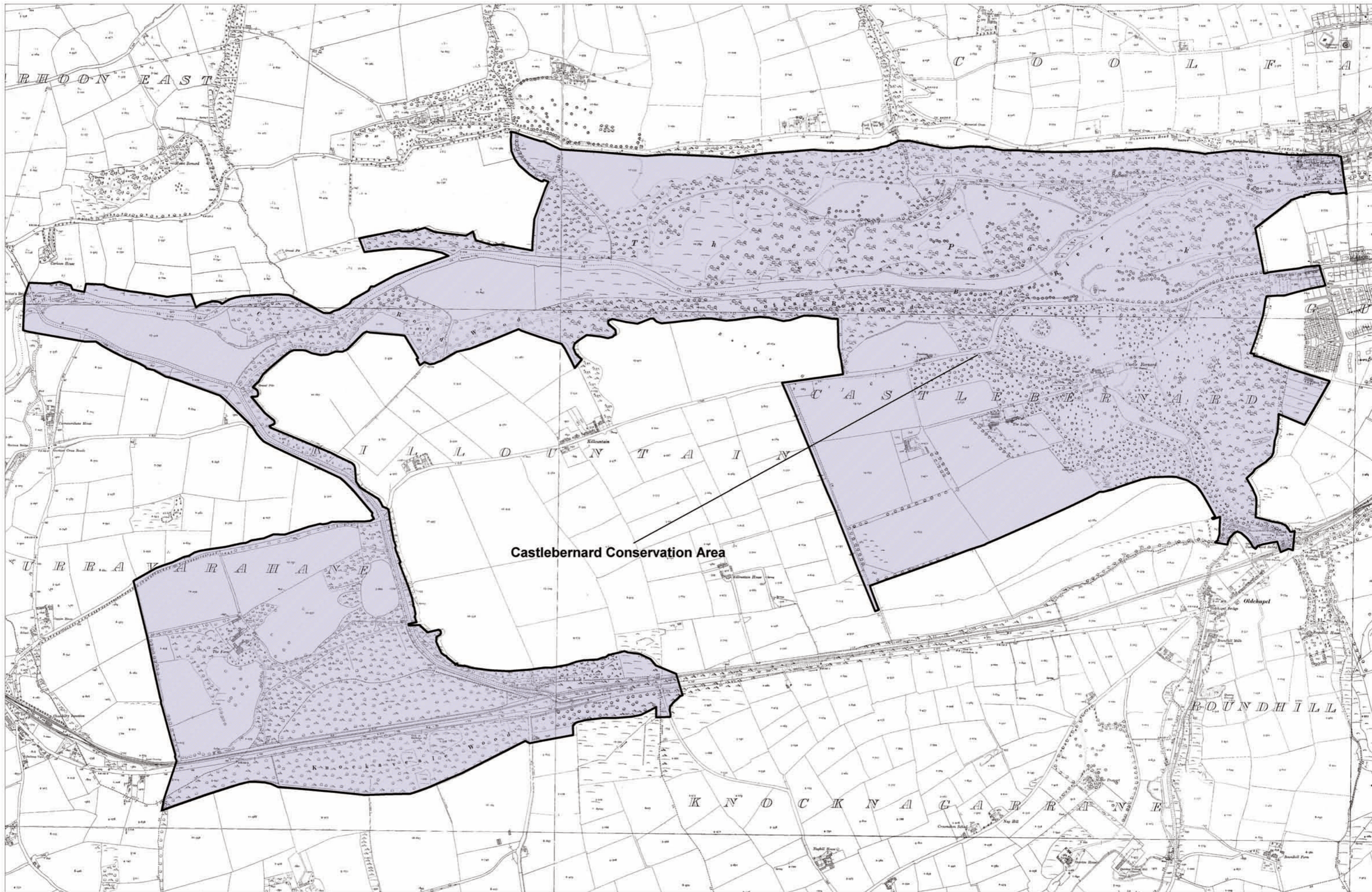


Architectural Conservation Areas: Maps

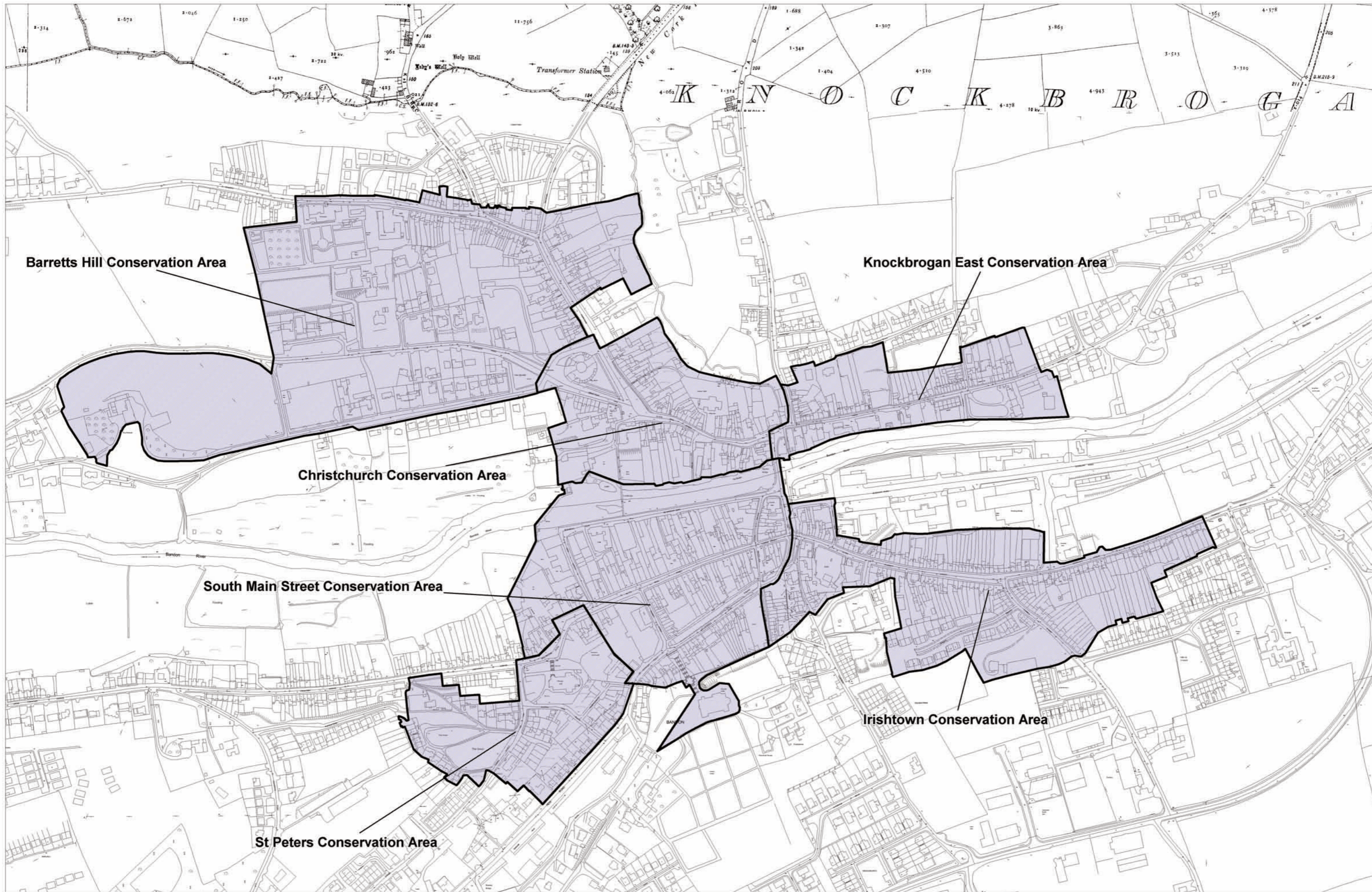
Architectural Conservation Areas

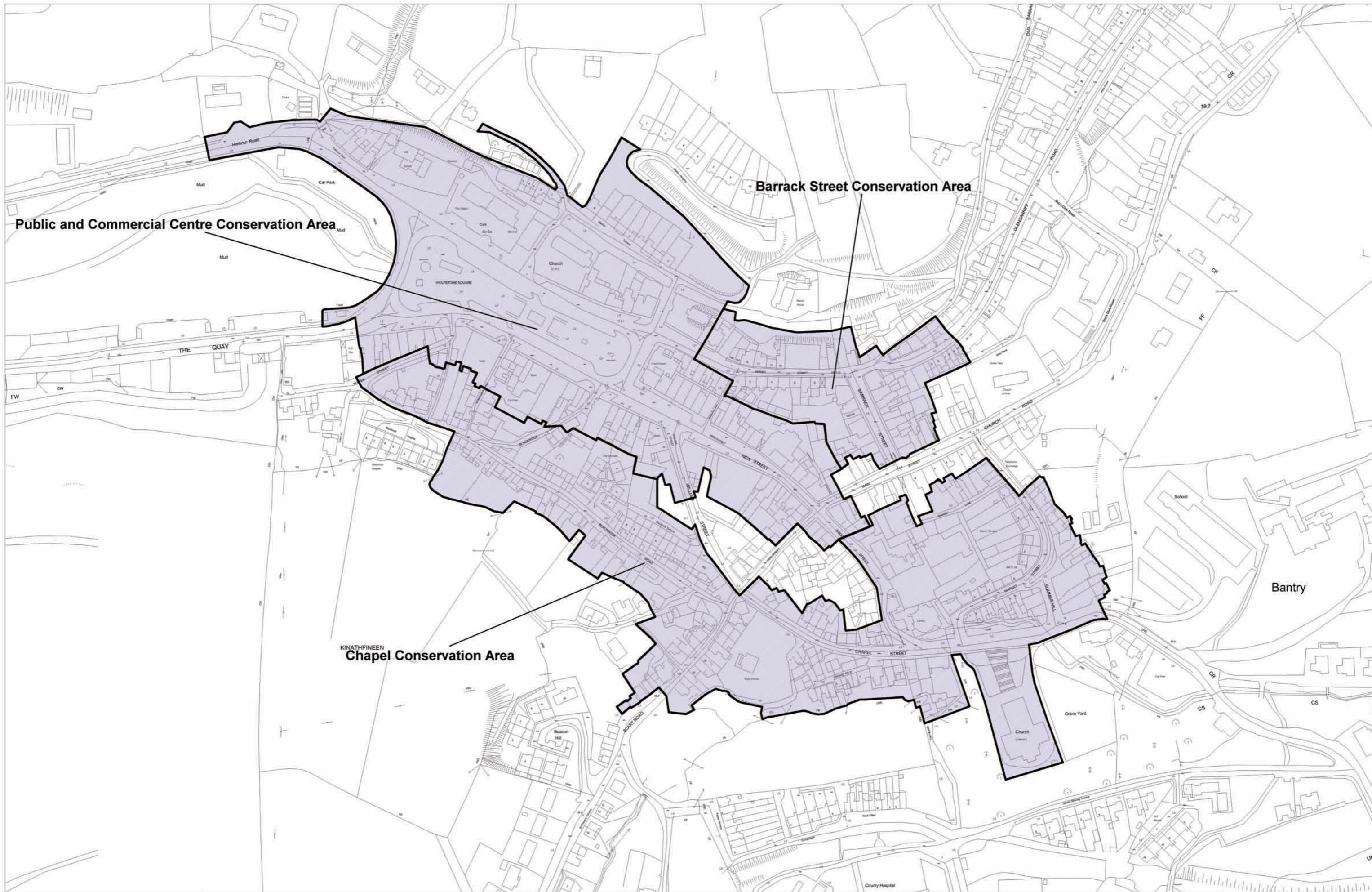






Castlebernard Conservation Area



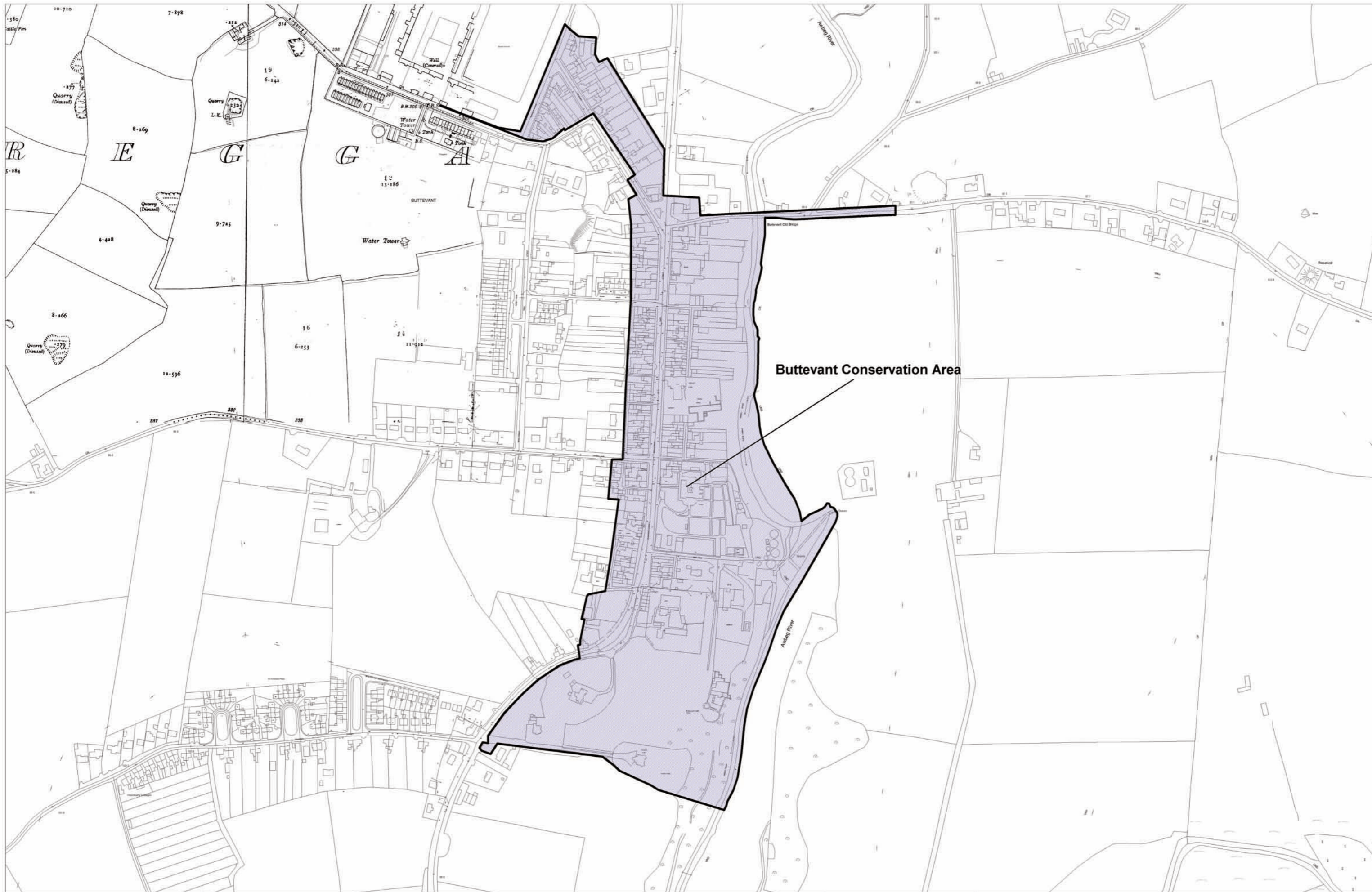


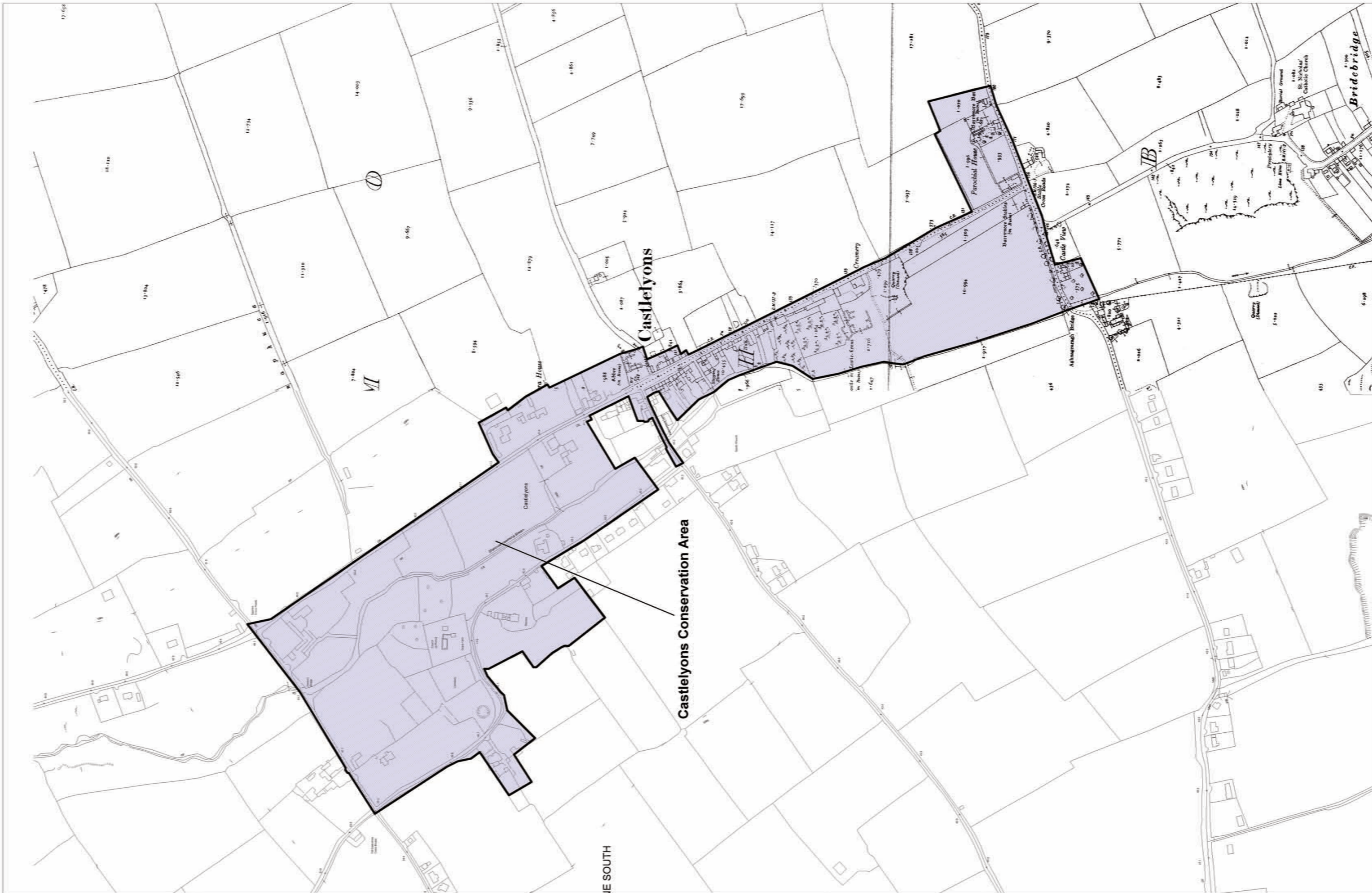
Public and Commercial Centre Conservation Area

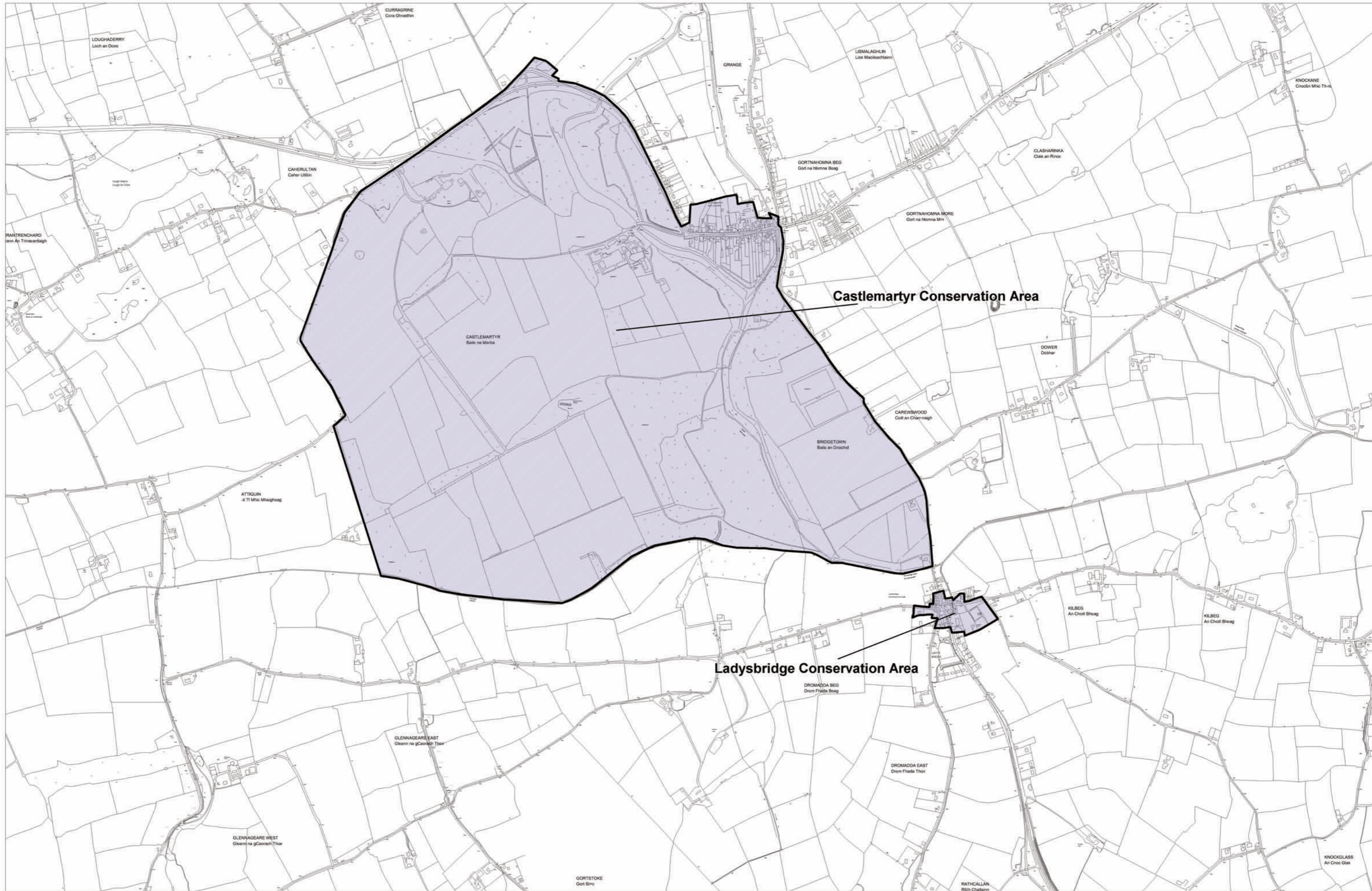
Barrack Street Conservation Area

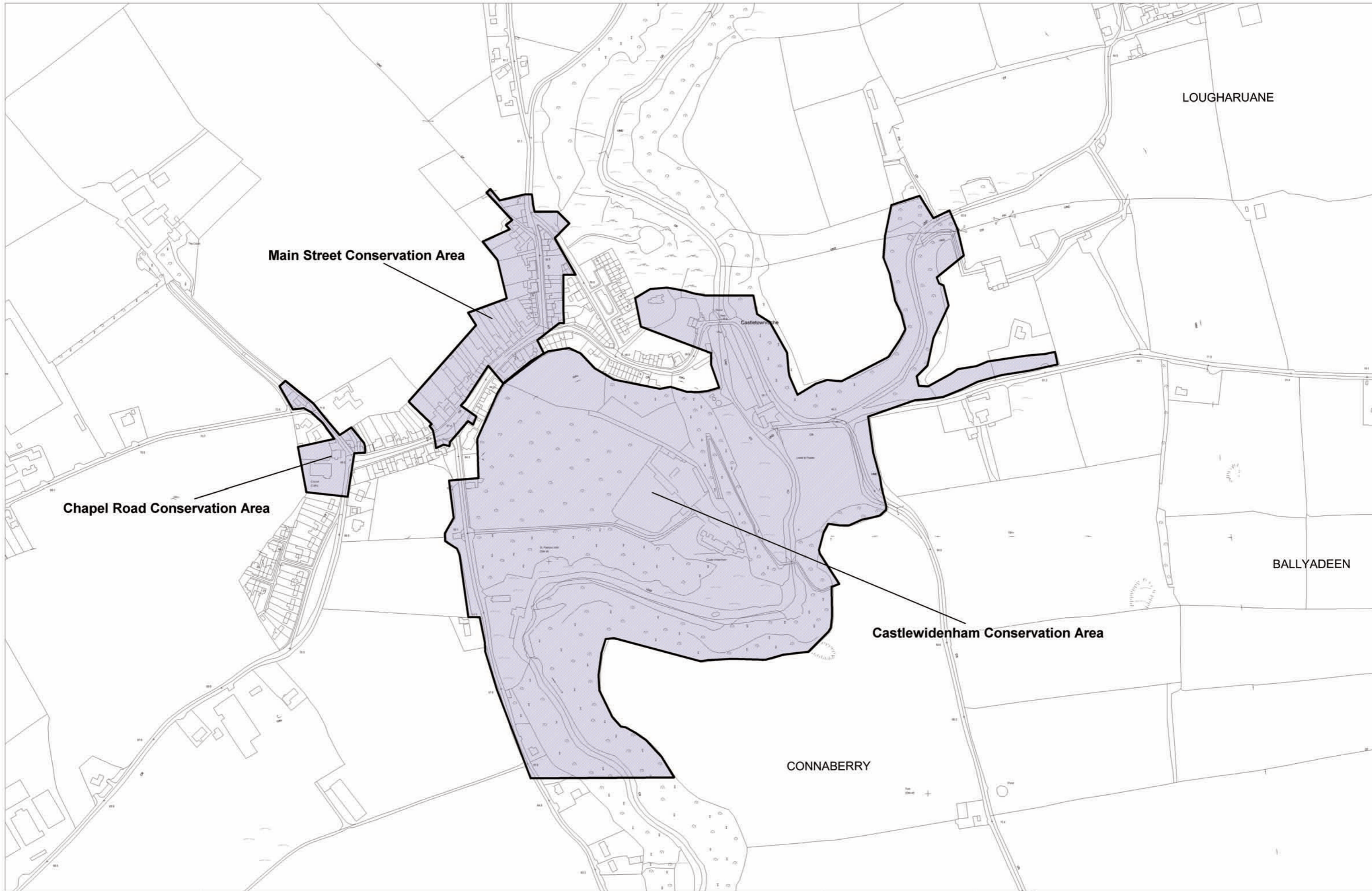
**KINATHFINEEN
Chapel Conservation Area**

Bantry









Main Street Conservation Area

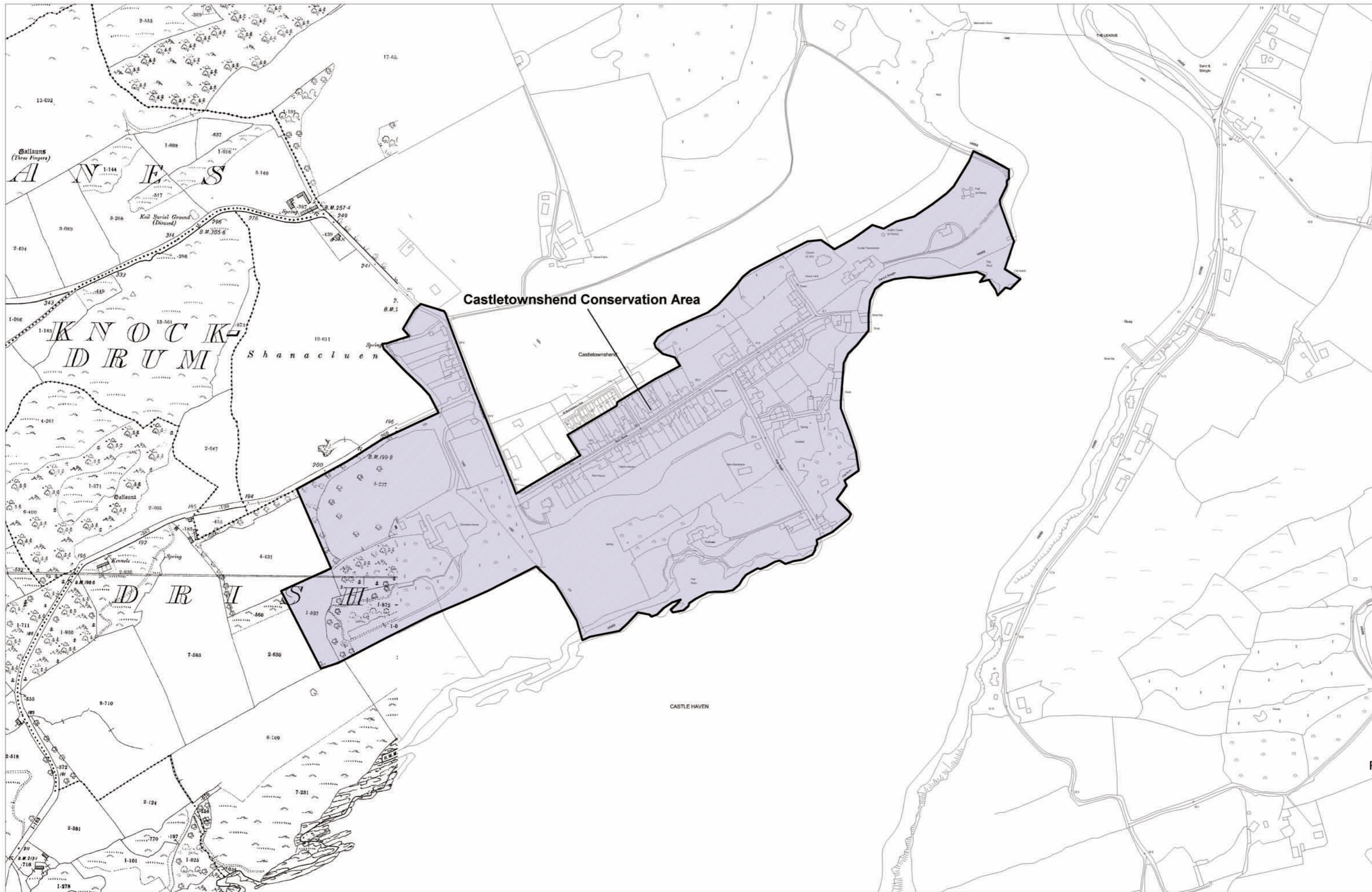
Chapel Road Conservation Area

Castlewidenham Conservation Area

LOUGHARUANE

BALLYADEEN

CONNABERRY

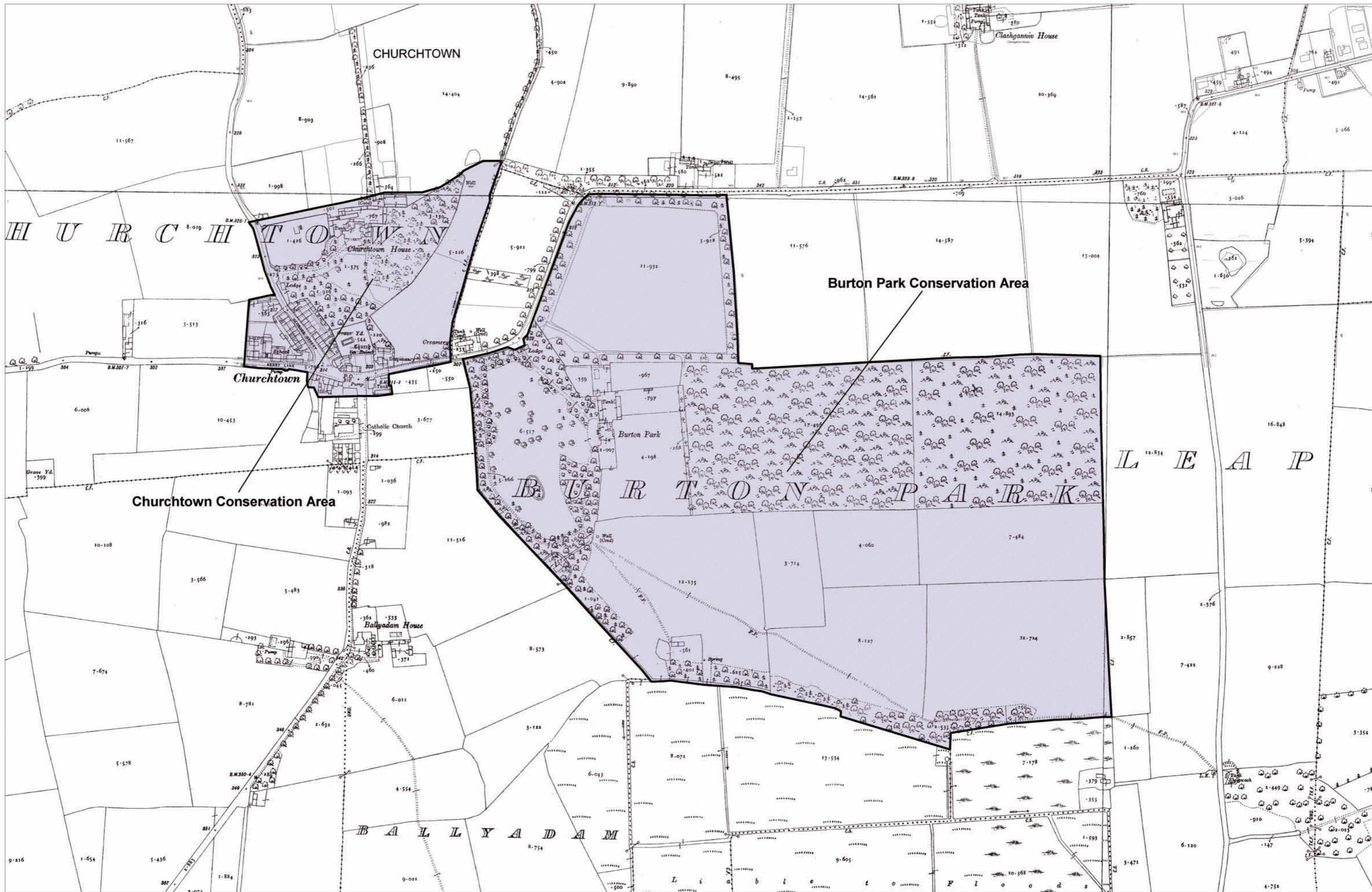


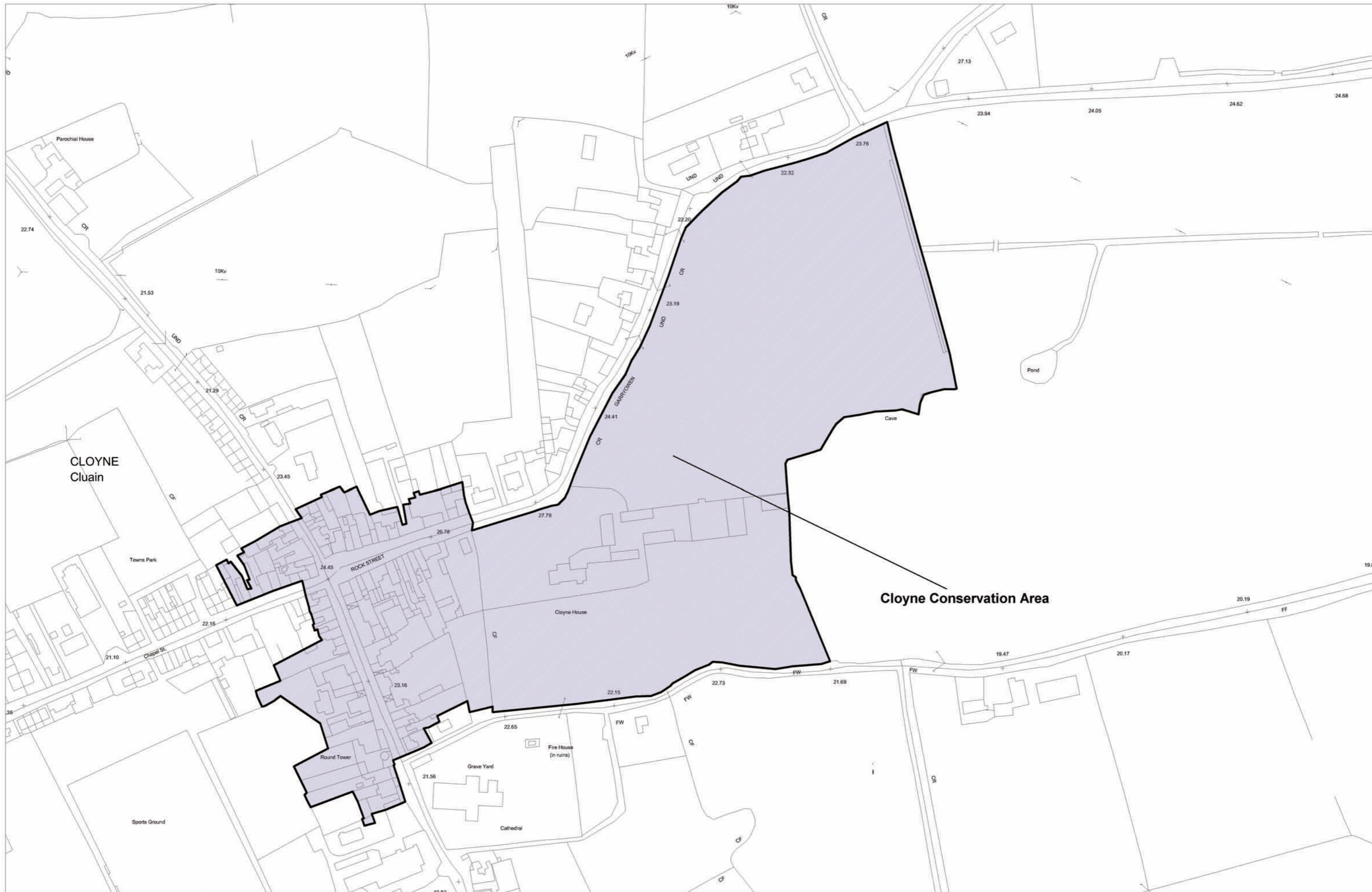
Castletownshend Conservation Area

CORK
County Development Plan
2003

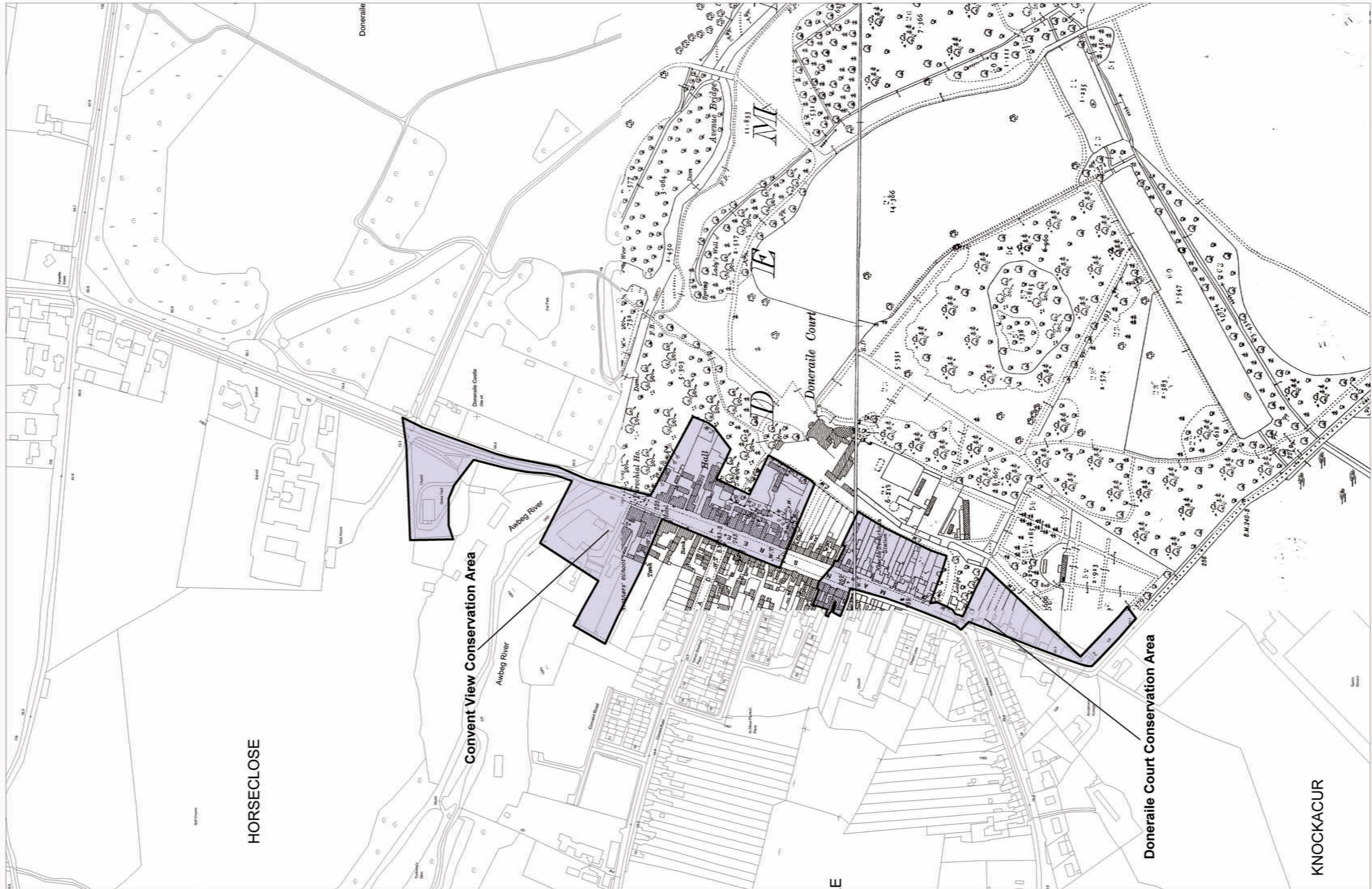
Second Edition
Issue 1
April 2006

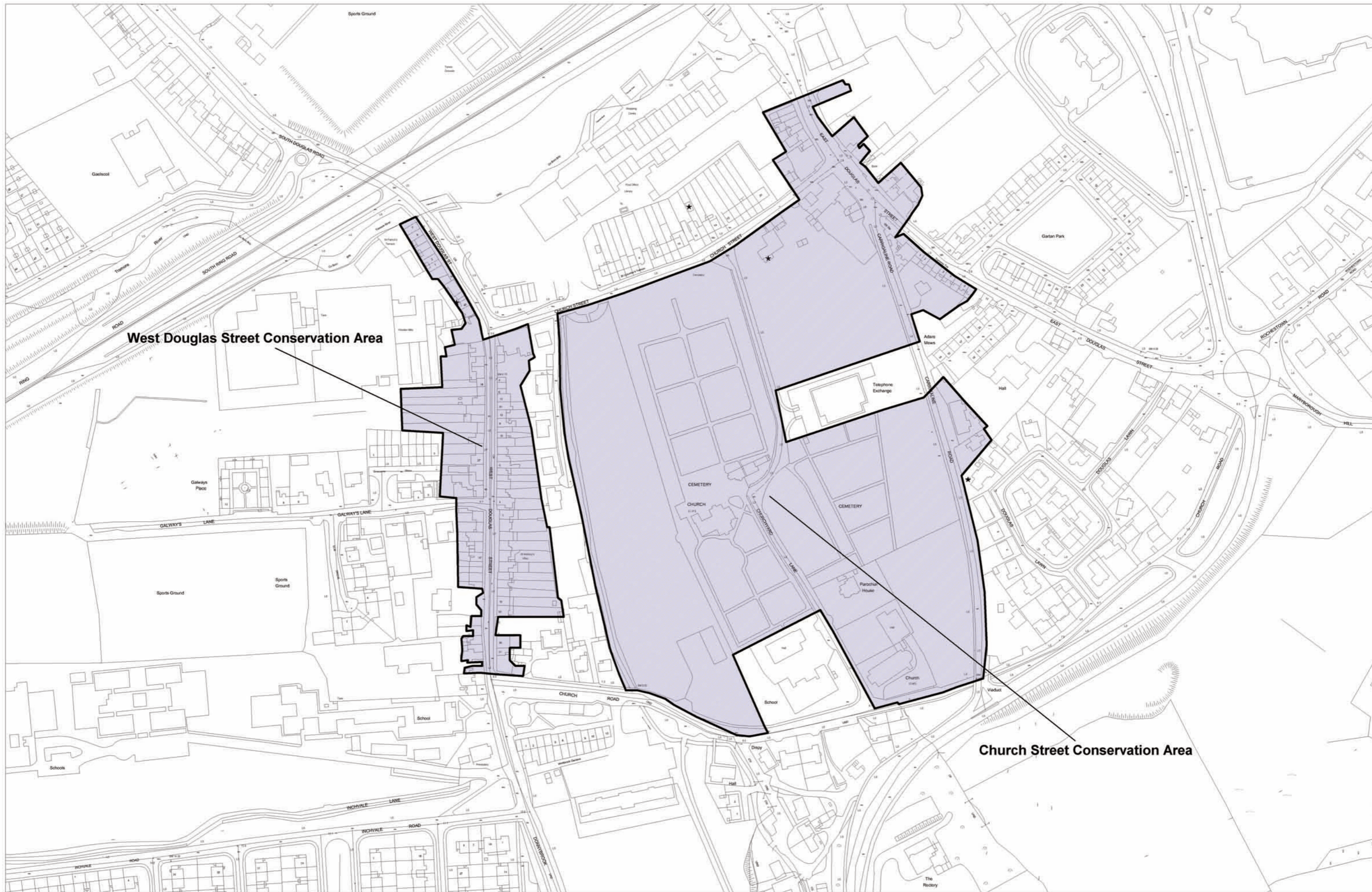
ARCHITECTURAL CONSERVATION AREAS
Castletownshend





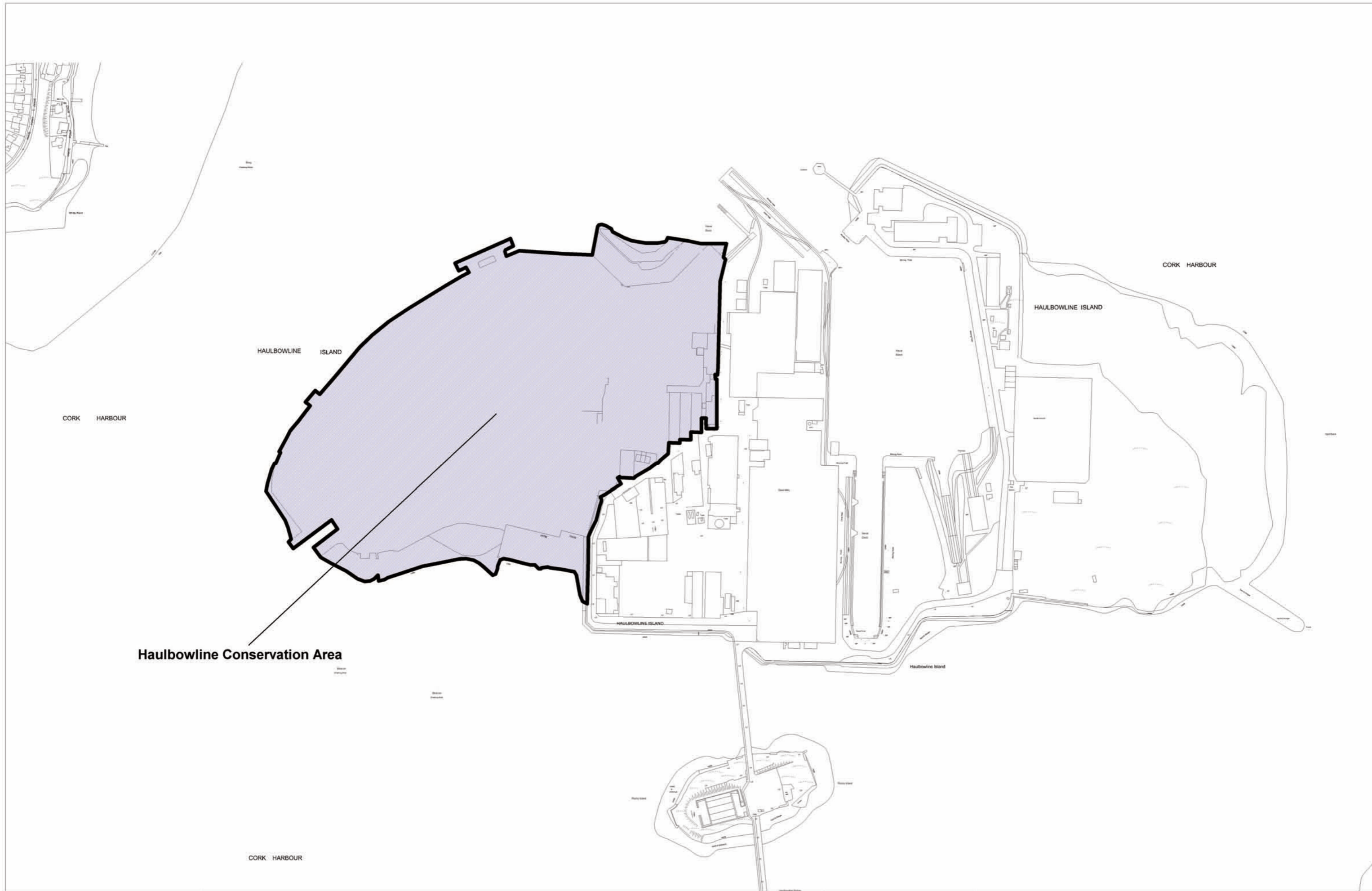
Cloyne Conservation Area

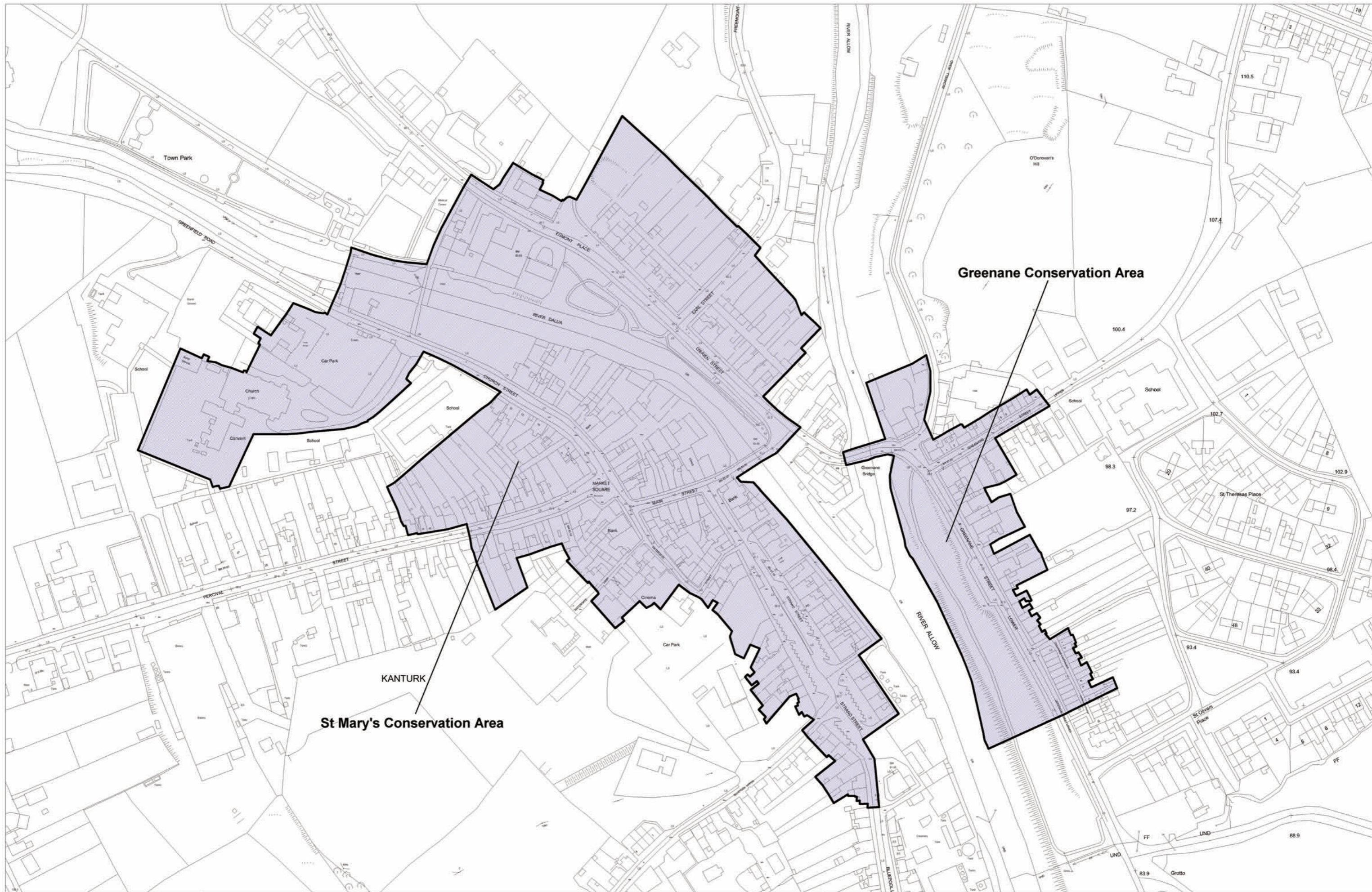


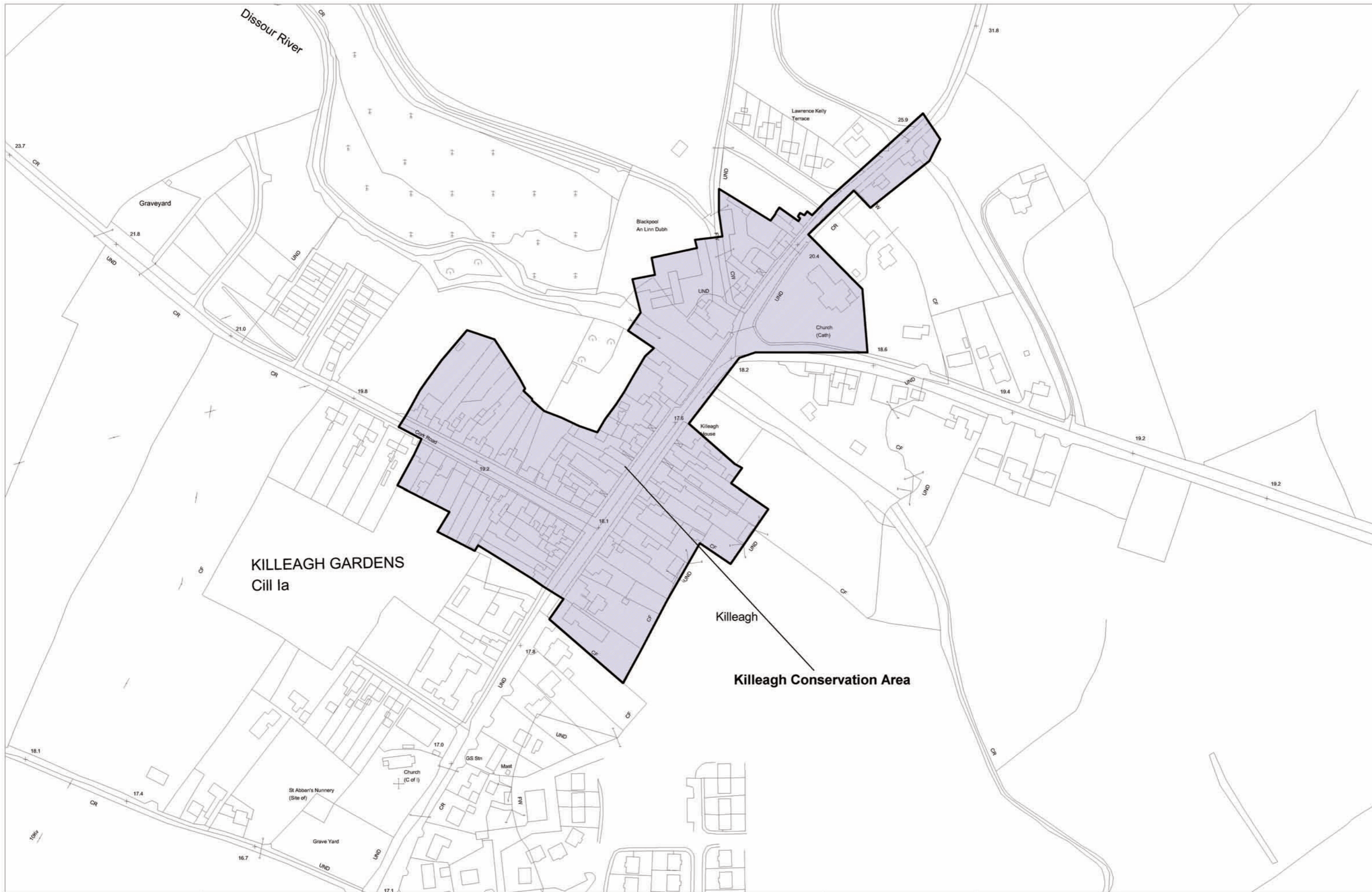


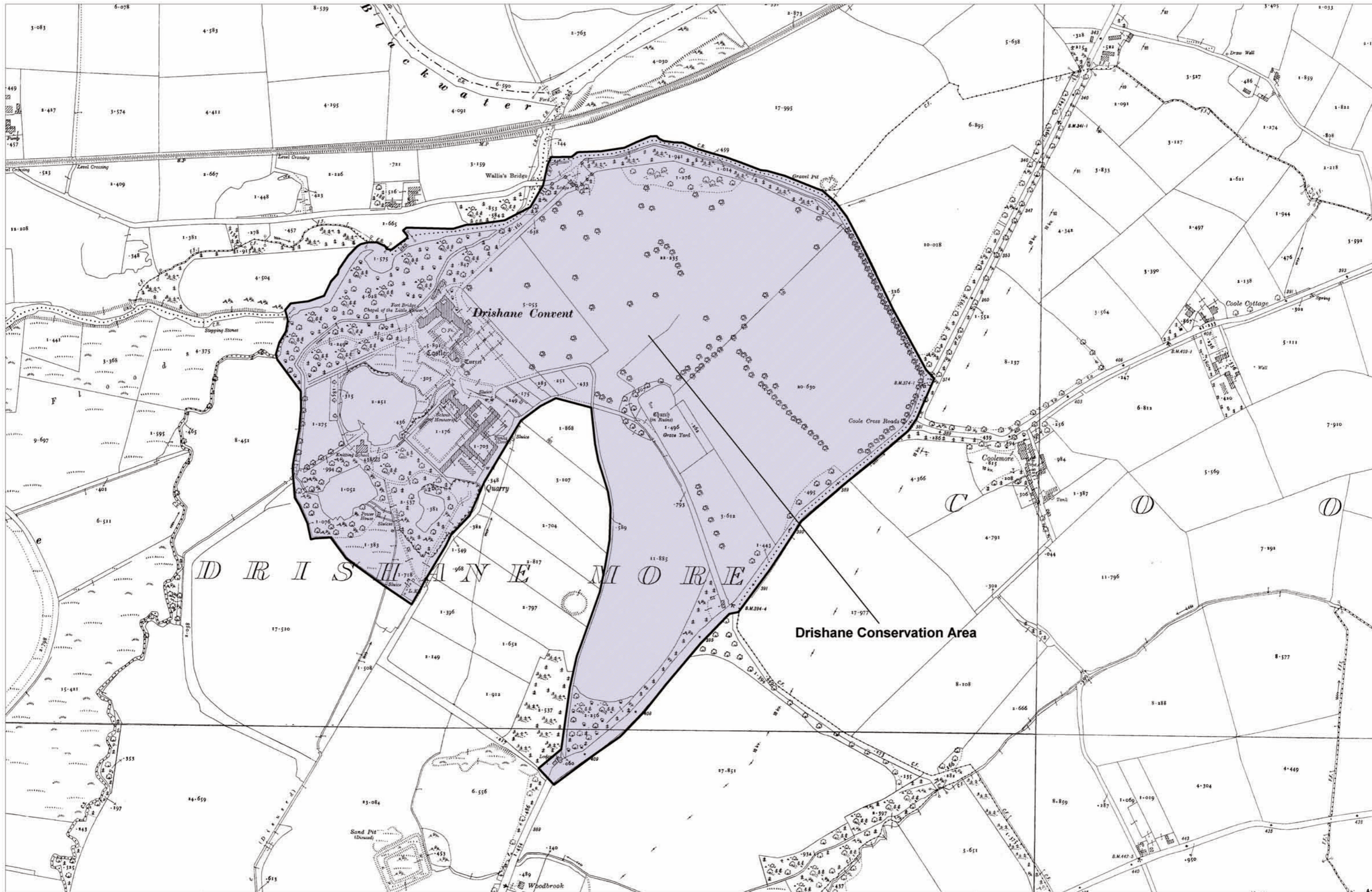
West Douglas Street Conservation Area

Church Street Conservation Area











Kings Square Conservation Area

Market Square Conservation Area

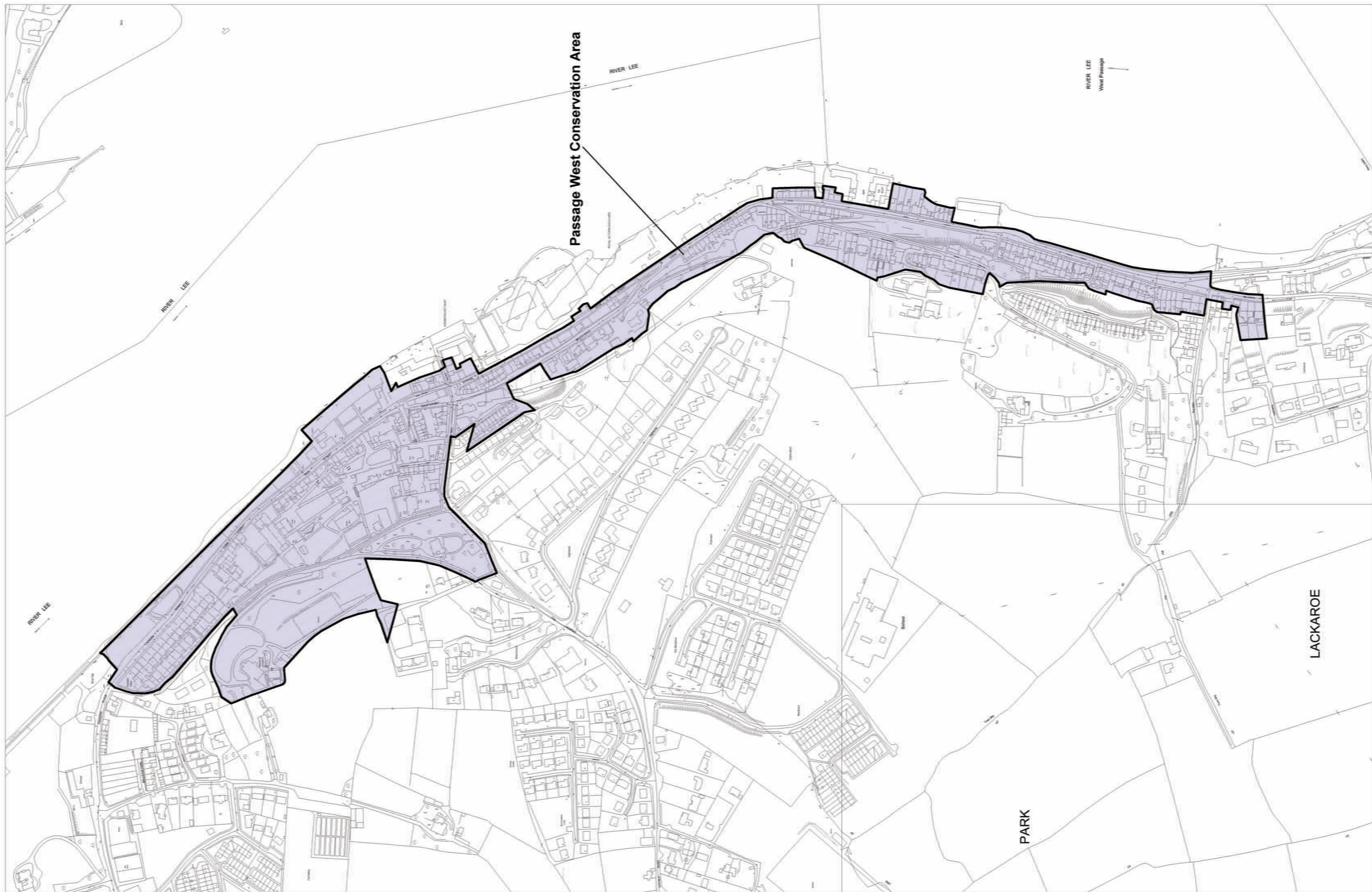
Cork Street Conservation Area

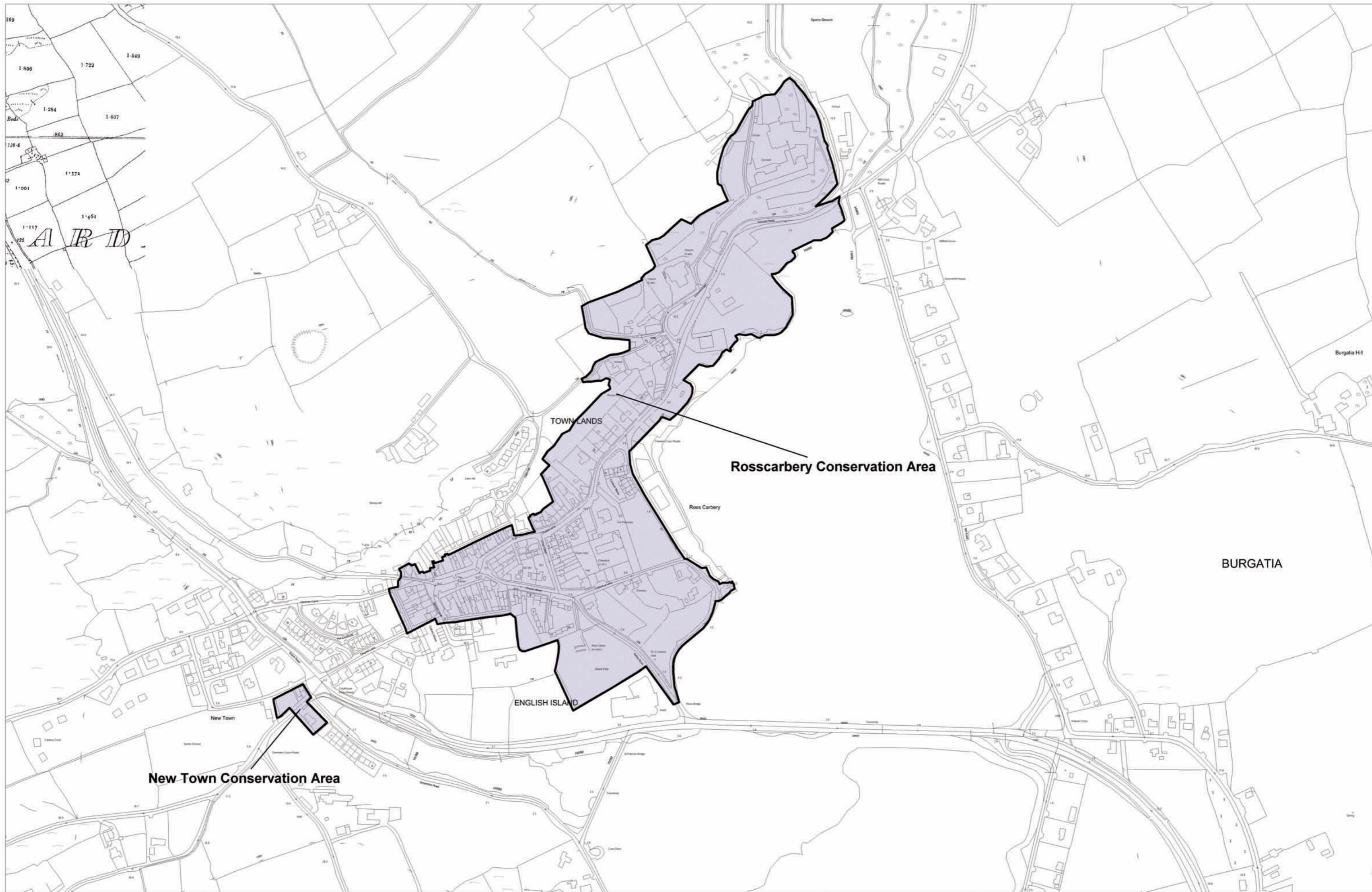


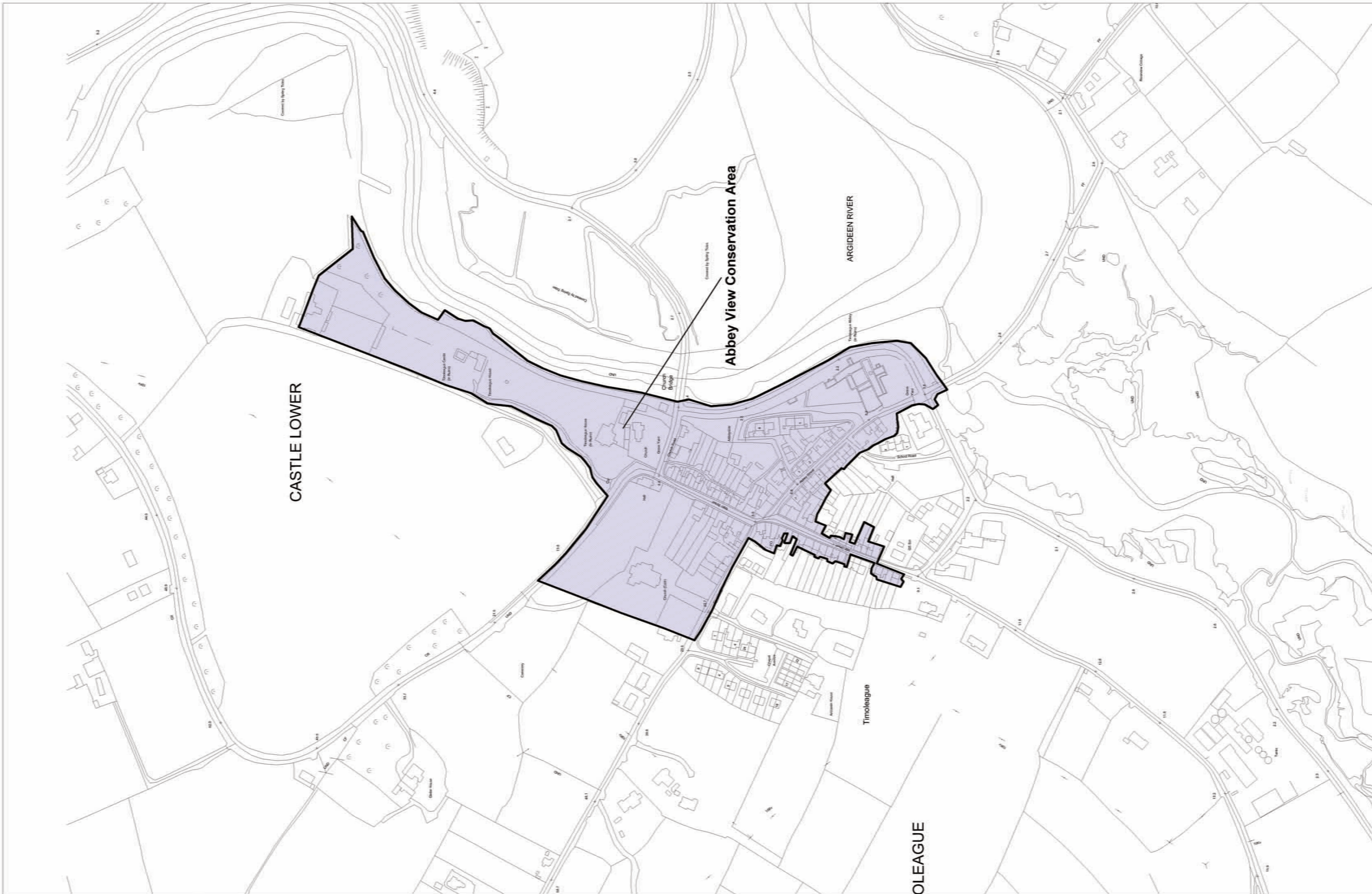
Upper Monkstown Conservation Area

Lower Monkstown Conservation Area

CORK HARBOUR







Landscape Character Map

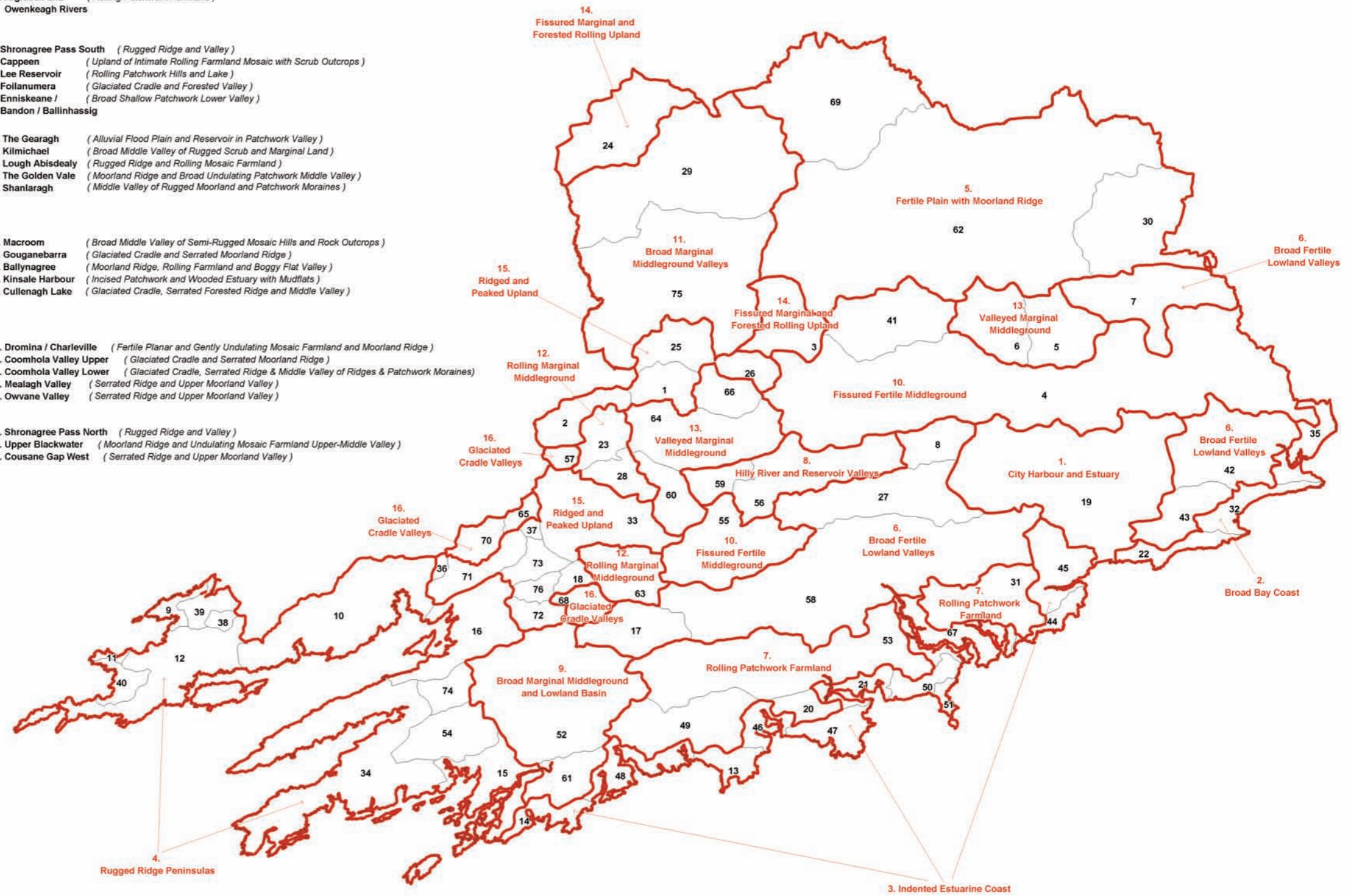
Landscape Character Map

LANDSCAPE CHARACTER AREAS KEY - Local Name (with Technical Name in Brackets)

LANDSCAPE TYPES Shown in Red (16 in total)

- 1. Carraiganimmy (Undulating Rugged and Forested Upland Valley)
- 2. Derrynasaggart Pass (Composite Moorland Upper Valley)
- 3. The Boggeraghs (Moorland and Forested Mountain Upper Valley and Fissured Hilly Mosaic Farmland)
- 4. Donoughmore / Watergrasshill/Dungourney (Fissured Patchwork Middleground)
- 5. Upper Bride (Marginal Mosaic Middle Valley)
- 6. Glenville (Moorland, Forested Ridge and Marginal Mosaic Upper Valley)
- 7. Castletyons (Undulating Patchwork Lower Valley)
- 8. Blarney (Wooded Valley of Low Hills and Scattered Settlement Clusters)
- 9. Ballycrovane Harbour (Low Rocky Coastal Ridge)
- 10. Adrigole - Glengarriffe (Indented Peninsula with Rugged Ridge and Valley)
- 11. Reenmore Point (Coastal Rugged Ridge)
- 12. Dursey - Bear Haven (Indented Rugged Peninsular Ridge)
- 13. Galley Head (Fertile Rolling Patchwork Coastline)
- 14. Toe Head / Lough Hyne (Indented Rugged Coastline of Marginal Farmland)
- 15. Roaringwater Bay and Islands (Incised Patchwork and Wooded Estuary with Mudflats and Islands)
- 16. Bantry (Composite Bay and Lower Valley of Ridges and Drumlins)
- 17. Dunmanway (Semi-Rugged and Marginal Mosaic Basin)
- 18. Cousane Gap East (Serrated Ridge and Upper Moorland Valley)
- 19. Cork City and Harbour (City Estuary Harbour and Island complex)
- 20. Clashflugh Crossroads (Undulating Patchwork Farmland Valley)
- 21. Courtmacsherry (Incised Patchwork and Wooded Estuaries with Mudflats)
- 22. Power Head (Undulating Fertile Patchwork Coastline)
- 23. Ballyvourney (Composite Middle Valley of Rugged Scrub and Marginal Land)
- 24. Rockchapel (Marginal Moorland and Forested Hills)
- 25. Millstreet (Composite Upper Valley)
- 26. Ballynagree West (Upper Moorland and Forested Valley)
- 27. River Bride West (Broad Shallow Patchwork Valley)
- 28. Reanarree (Composite Middle Valley of Forests, Rugged Scrub and Marginal Land)
- 29. Newmarket (Fissured and Hilly Mosaic Farmland)
- 30. Kilworth (Moorland Ridge and Undulating Patchwork Lower Valley)
- 31. Belgooly (Rolling Patchwork Farmland)
- 32. Ballycotton Bay (Composite Fertile Patchwork Coastal Bay)
- 33. Lough Allua (Composite Middle Valley of Rugged Scrub, Mosaic and Marginal Land)
- 34. Sheep's Head - Mizen Head (Indented Rugged Peninsular Ridge)
- 35. Youghal Bay (Composite Mosaic and Marsh Estuary)
- 36. Priests Leap (Glaciated Cradle Valley)
- 37. Pass of Keimaneigh (Rugged Rocky Pass with Forest and Scrub)
- 38. Glenbeg Lough (V-Shaped Lake Valley)
- 39. Ardgroon (Rugged Ridge and Rocky Marsh with Hump-back Coastal Fringe)
- 40. Allihies (Coastal Jagged and Moorland Ridges with Planar Mosaic)
- 41. Mourneabbey (Rolling Patchwork Upper-Middle Valley)
- 42. Castlemartyr (Broad Shallow Patchwork Valley)
- 43. Cloyne (Broad Shallow Patchwork Valley)
- 44. Robert's Head (Fertile Undulating Patchwork Coastline)
- 45. Crosshaven (Incised Patchwork and Wooded Estuary with Mudflats and Islands)
- 46. Inchydoney (Incised Patchwork and Wooded Estuary with Mudflats and Islands)
- 47. Seven Heads (Fertile Rolling Patchwork Coastline)
- 48. Glandore (Incised Patchwork and Wooded Estuary with Mudflats and Islands)

- 49. Connonogh (Rolling Intimate Mosaic Farmland with Scrub Outcrops)
- 50. Garrettstown Strand (Fertile Rolling Patchwork Coastline)
- 51. Old Head of Kinsale (Indented fertile patchwork peninsula)
- 52. Drimoleague - Skibbereen (Basin of Moorland Ridge and Semi-Rugged Marginal and Mosaic Farmland)
- 53. Argideen and Owenkeagh Rivers (Rolling Patchwork Farmland)
- 54. Shronagree Pass South (Rugged Ridge and Valley)
- 55. Cappeen (Upland of Intimate Rolling Farmland Mosaic with Scrub Outcrops)
- 56. Lee Reservoir (Rolling Patchwork Hills and Lake)
- 57. Foianumera (Glaciated Cradle and Forested Valley)
- 58. Enniskeane / Bandon / Ballinhassig (Broad Shallow Patchwork Lower Valley)
- 59. The Gearagh (Alluvial Flood Plain and Reservoir in Patchwork Valley)
- 60. Kilmichael (Broad Middle Valley of Rugged Scrub and Marginal Land)
- 61. Lough Abisdealy (Rugged Ridge and Rolling Mosaic Farmland)
- 62. The Golden Vale (Moorland Ridge and Broad Undulating Patchwork Middle Valley)
- 63. Shanlaragh (Middle Valley of Rugged Moorland and Patchwork Moraines)
- 64. Macroom (Broad Middle Valley of Semi-Rugged Mosaic Hills and Rock Outcrops)
- 65. Gouganebarra (Glaciated Cradle and Serrated Moorland Ridge)
- 66. Ballynagree (Moorland Ridge, Rolling Farmland and Boggy Flat Valley)
- 67. Kinsale Harbour (Incised Patchwork and Wooded Estuary with Mudflats)
- 68. Cullenagh Lake (Glaciated Cradle, Serrated Forested Ridge and Middle Valley)
- 69. Dromina / Charleville (Fertile Planar and Gently Undulating Mosaic Farmland and Moorland Ridge)
- 70. Coomhola Valley Upper (Glaciated Cradle and Serrated Moorland Ridge)
- 71. Coomhola Valley Lower (Glaciated Cradle, Serrated Ridge & Middle Valley of Ridges & Patchwork Moraines)
- 72. Mealagh Valley (Serrated Ridge and Upper Moorland Valley)
- 73. Owvane Valley (Serrated Ridge and Upper Moorland Valley)
- 74. Shronagree Pass North (Rugged Ridge and Valley)
- 75. Upper Blackwater (Moorland Ridge and Undulating Mosaic Farmland Upper-Middle Valley)
- 76. Cousane Gap West (Serrated Ridge and Upper Moorland Valley)





www.corkcoco.ie