


CORK

County Development Plan

2003



2

VOLUME 2

Specific Objectives:
Heritage and Amenity



**Volume 1:
Overall Strategy & Main
Policy Material**

Sets out the general objectives of the Development Plan under a range of headings together with the planning principles that underpin them.

**Volume 2:
Specific Objectives:
Heritage and Amenity**

Sets out, in detail, a range of specific heritage and amenity objectives of the Development Plan, with particular attention to the Record of Protected Structures.

**Volume 3:
Specific Zoning
Objectives: Main
Settlements**

Sets out the specific zoning objectives for 31 main settlements in County Cork. The overall zoning approach as well as general context material is given for each settlement.

**Volume 4:
Maps**

The map volume contains six main sets of maps: Heritage & Scenic Amenity; Metropolitan Cork Green Belt; Rural Housing Control Zone; Landscape Character Areas and Types Map; Architectural Conservation Areas and Zoning Maps for the 31 Main Settlements.

Contents of Volume 2

CHAPTER 1: RECORD OF PROTECTED STRUCTURES	1
CHAPTER 2: ARCHITECTURAL CONSERVATION AREAS	77
CHAPTER 3: NATURE CONSERVATION AREAS	81
3.1 Proposed Natural Heritage Areas	82
3.2 Candidate Special Areas of Conservation	90
3.3 Special Protection Areas	92
3.4 Areas of Geological Interest	93
CHAPTER 4: SCENIC ROUTES	99



Chapter 1

Record of Protected Structures



1.1 Record of Protected Structures

The overall planning policy for the protection of structures is set out in Chapter 7 (Environment & Heritage) of Volume 1. For the Record of Protected Structures (RPS), the key objectives are stated as follows:

ENV 5-1(a): It is an objective to seek the protection of all structures within the county which are of special architectural, historical, archaeological, artistic, cultural, scientific, social or technical interest.

ENV 5-1(b): In accordance with this objective, a Record of Protected Structures has been established and is set out in Volume 2 of this Plan.

ENV 5-2: It is a particular objective to ensure the protection of all structures (or parts of structures) contained in the Record of Protected Structures.

The Record of Protected Structures is set out in this chapter. Locations of the structures are also indicated on the Heritage and Scenic Amenity Maps in Volume 4.

1.1 Record of Protected Structures

Objectives:
**RECORD OF PROTECTED
STRUCTURES**
Cork County


© CAS

RPS No. 00008
Thatch House, Kiltyhig


RPS No.	Name of Structure	Townland	Street
00001	Kilbolane House	Kilbolane	
00002	Kilbolane Castle (Tower House)	Kilbolane	
00003	Former Scart School	Scart	
00004	Lodge (Park Lodge)	Rathgoggan Middle	
00005	Charleville Park (Country House)	Rathgoggan North	
00006	Newtown Catholic Church	Newtown	
00007	Thatch House	Newtown North	
00008	Thatch House	Kiltyhig	
00009	Charleville Corn Mill (1)	Rathgoggan Middle	
00010	Charleville Corn Mill (2)	Rathgoggan Middle	
00011	St. Brendan's Church	Crookhaven	
00012	Charleville Library (Former Church of Ireland)	Rathgoggan Middle	Main Street
00013	Charleville Market House - Shop & Courthouse	Rathgoggan Middle	Main Street
00014	Former Georgian School (now "Schoolyard Theatre")	Rathgoggan Middle	Old Limerick Road
00015	Gibbingsgrove House & Lodge	Maine South	

RPS No.	Name of Structure	Townland	Street
00016	Ardskeagh Church (in ruins)	Ardskeagh	
00017	St. Peter's Catholic Church	Tooreengrena	
00018	Prohust House	Prohust	
00019	Tullylease Church (in ruins)	Tullylease	
00020	Cooliney House	Cooliney	
00021	Milltown Castle	Milltown	
00022	Dromina Catholic Church	Dromina	
00023	Altamira Country House (Late 18th Century)	Altamira	
00025	Ballinwillan Lodge	Ballinwillin	
00026	Labbamolaga Church (in ruins)	Labbamolaga Middle	
00027	St. Molaga's Catholic Church	Knockanevin	
00028	St. Joseph's Catholic Church	Knockduff Upper	
00029	Thatch House	Kilbarry	
00030	St. Joseph's Catholic Church	Liscarroll	
00031	Liscarroll Castle (in ruins)	Liscarroll	
00032	Cregane House	Creggannacourty	
00033	Egmont House	Egmont	

Objectives:

**RECORD OF PROTECTED
STRUCTURES**

Cork County



**RPS No. 00017
Rock Chapel Catholic
Church (St. Peter's)**

Objectives:

RECORD OF PROTECTED
STRUCTURES

Cork County



RPS No. 00056
Buttevant Court and Market
House

RPS No.	Name of Structure	Townland	Street
00034	Egmont Barn	Egmont	
00035	Egmont Lodge	Egmont	
00036	Burton Park (Country House & Lodge)	Burton Park	
00037	St. Nicholas' Catholic Church	Churchtown	
00038	Mountcorbitt House & Stables	Mountcorbitt	
00039	Dunbarry House	Dunbarry	
00040	Fortwilliam Country House	Ballygrady North	
00041	Lisgriffen Castle (in ruins)	Lisgriffin	
00042	St. Mary's Catholic Church	Lisgriffin	
00043	Velvetstown House (in ruins)	Velvetstown	
00044	Ballinavonear House	Ballinavonear	
00045	Laurentium (Country House)	Killbrack	
00046	Ballyellis House	Ballyellis	
00047	St. John's Church of Ireland Church	Castleland	
00048	Castlepook Castle	Castlepook South	
00049	Buttevant Corn Mill	Castleland	
00050	Franciscan Friary (in ruins)	Buttevant	

RPS No.	Name of Structure	Townland	Street
00051	Castleview House	Buttevant	
00052	Former Buttevant Military Barracks	Creggane	
00053	Convent of Mercy School		Buttevant
00054	Buttevant Old Bridge	Creggane /Lackaroe/ Waterhouse	
00055	Lombard's Castle	Buttevant	
00056	Buttevant Court and Market House	Buttevant	
00057	The Abbey Columbarium	Ballybeg West	
00058	Buttevant Castle	Castleland	
00059	St. Mary's Catholic Church	Buttevant	
00060	Buttevant Ornamental Tower	Buttevant	
00061	Springfield House	Ballybeg East	
00062	St. Mary's Church of Ireland Church	Horseclose	
00063	Quirke's Shop	Doneraile	Main Street
00064	Doneraile Court Country House	Demesne	
00065	Old Court Country House	Oldcourt	
00066	Carker House	Carker	
00067	Canon Sheehan House	Doneraile	

Objectives:

RECORD OF PROTECTED STRUCTURES

Cork County



**RPS No. 00064
Doneraile Court Country House - Gate Lodge**

Objectives:

RECORD OF PROTECTED
STRUCTURES

Cork County



RPS No. 00081
Shanballymore Catholic Church

RPS No.	Name of Structure	Townland	Street
00068	Lissa House	Carkerbeg	
00069	Ballinvonear Schoolhouse	Kilcolman Middle	
00070	Bowen's Court, Lodge, Stables & Glebetto	Farahy	
00071	Graig House	Graig	
00073	Farahy Bridge	Farahy	
00074	St. Colman's Church of Ireland Church	Farahy	
00075	St. Bartholomew's Catholic Church	Scart	
00076	Park House	Park South	
00077	Ballynamona Castle	Ballynamona	
00078	Ballynamona Bridge & Toll House	Wallstown	
00079	Clogher House	Clogher Demesne	
00080	Thatch House	Ballyogaha West	
00081	Shanballymore Catholic Church	Shanballymore	
00082	Old Shanballymore School	Shanballymore	
00083	St. Natlash's Church of Ireland	Ballyvoddy	
00084	Rockmill Lodge	Ballynahalisk	
00085	Stanards Grove Country House	Carrigdownane Lower	

RPS No.	Name of Structure	Townland	Street
00086	Stanards Grove Rustic Obelisk	Carrigdownane Lower	
00087	Thatch House	Labbacallee	
00088	Former Church of Ireland Church	Marshalstown	
00089	Marshalstown Bridge	Marshalstown	
00090	Tower of the Church of Mary Conceived without Sin	Brigown	Chapel Hill
00091	One Storey Vernacular House (Galvanised)	Brigown	Mulberry Road
00092	One Storey Vernacular House (Galvanised)	Brigown	Mulberry Road
00093	One Storey Vernacular House (Galvanised)	Brigown	Mulberry Road
00094	AIB Bank	Mitchelstown	New Square
00095	20 Baldwin St.	Mitchelstown	20 Baldwin Street
00096	Thatch House	Knockansweeney	
00097	"Coolgreen" Former Kingston School	Mitchelstown	George's Street
00098	Mitchelstown Library & Courthouse	Mitchelstown	George's Street
00099	Former Courthouse (now Co-op Superstore)	Mitchelstown	Upper Cork Street
00100	Thatch House	Meenskeha West	
00101	Ice House	Mitchelstown	
00102	Parochial Hall/Formal Catholic Church	Mitchelstown	Thomas Street

Objectives:

RECORD OF PROTECTED STRUCTURES

Cork County




RPS No. 00074
Detail from St. Colman's Church of Ireland

Objectives:

RECORD OF PROTECTED
STRUCTURES

Cork County



RPS No. 00105
St. George's Church of Ireland

RPS No.	Name of Structure	Townland	Street
00103	Thatch House	Rossacon	
00104	Ballinwillin House	Ballinwillin	
00105	St. George's Church of Ireland Church	Brigown	George's Street
00106	Mitchelstown Military Barracks	Stag Park	
00107	Manor Mill	Mitchelstown	
00108	The Castle Hotel (Former Bank)	Mitchelstown	Baldwin Street
00109	Presentation Convent & Gate Lodge	Mitchelstown	Convent Hill
00110	Castleterry Cath. Church of the Immaculate Conception	Castleterry	
00111	Thatch House	Meelaherragh	
00112	Kingston College (No. 9)	Mitchelstown	King's Square
00113	Kingston College (No. 1)	Mitchelstown	King's Square
00114	Kingston College (No. 2)	Mitchelstown	King's Square
00115	Kingston College (No. 3)	Mitchelstown	King's Square
00116	Kingston College (No. 4)	Mitchelstown	King's Square
00117	Kingston College (No. 5)	Mitchelstown	King's Square
00118	Kingston College (No. 6)	Mitchelstown	King's Square
00119	Kingston College (No. 7)	Mitchelstown	King's Square

RPS No.	Name of Structure	Townland	Street
00120	Kingston College (No. 8)	Mitchelstown	King's Square
00121	Castlecooke Medieval Castle	Castlecooke	
00122	Kingston College (No. 10)	Mitchelstown	King's Square
00123	Kingston College (No. 11)	Mitchelstown	King's Square
00124	Kingston College (No. 12)	Mitchelstown	King's Square
00125	Kingston College (No. 13)	Mitchelstown	King's Square
00126	Kingston College (No. 14)	Mitchelstown	King's Square
00127	Kingston College (No. 15)	Mitchelstown	King's Square
00128	Kingston College (No. 16)	Mitchelstown	King's Square
00129	Kingston College (No. 17)	Mitchelstown	King's Square
00130	Kingston College (No. 18)	Mitchelstown	King's Square
00131	Kingston College (No. 19)	Mitchelstown	King's Square
00132	Kingston College (No. 20)	Mitchelstown	King's Square
00133	Kingston College (No..21)	Mitchelstown	King's Square
00134	Kingston College (No. 22)	Mitchelstown	King's Square
00135	Kingston College (No. 23)	Mitchelstown	King's Square
00136	Kingston College (No. 24)	Mitchelstown	King's Square

Objectives:

RECORD OF PROTECTED STRUCTURES

Cork County



**RPS Nos. 00115 and 00116
Front Doors of Kingston
College (Nos. 3 & 4)**

Objectives:

RECORD OF PROTECTED
STRUCTURES

Cork County



RPS No. 00143
Kingston College (No. 31)

RPS No.	Name of Structure	Townland	Street
00137	Kingston College (No. 25)	Mitchelstown	King's Square
00138	Kingston College (No. 26)	Mitchelstown	King's Square
00139	Kingston College (No. 27)	Mitchelstown	King's Square
00140	Kingston College (No. 28)	Mitchelstown	King's Square
00141	Kingston College (No. 29)	Mitchelstown	King's Square
00142	Kingston College (No. 30)	Mitchelstown	King's Square
00143	Kingston College (No. 31)	Mitchelstown	King's Square
00144	Kingston College Chapel	Mitchelstown	King's Square
00145	King's Square (No. 1)	Mitchelstown	King's Square
00146	King's Square (No. 2) - Gardenhurst	Mitchelstown	King's Square
00147	King's Square (No. 3)	Mitchelstown	King's Square
00148	King's Square (No. 4)	Mitchelstown	King's Square
00149	King's Square (No. 5)	Mitchelstown	King's Square
00150	King's Square (No. 6)	Mitchelstown	King's Square
00151	King's Square (No. 7)	Mitchelstown	King's Square
00152	King's Square (No. 8)	Mitchelstown	King's Square
00153	King's Square (No. 9)	Mitchelstown	King's Square



RPS No.	Name of Structure	Townland	Street
00154	King's Square (No. 10)	Mitchelstown	King's Square
00155	King's Square (No. 11)	Mitchelstown	King's Square
00156	King's Square (No. 12)	Mitchelstown	King's Square
00157	King's Square (No. 13)	Mitchelstown	King's Square
00158	King's Square (No. 14)	Mitchelstown	King's Square
00160	St. Mary's Catholic Church	Newmarket	Chapel Lane
00161	Christ Church (Church of Ireland)	Newmarket	Church Street
00162	Newmarket Hse.(James O' Keeffe Memorial Inst. - Former St Joseph's Convent)	Demesne	
00163	Ballyheen Piers	Ballyheen	
00164	St John the Baptist Catholic Church	Knockballymartin	
00165	Brogeen Bridge	Coolacoosane/ Paal East	
00166	Thatch House	Laharan West	
00167	Kanturk Corn Mill	Curragh	
00168	Kanturk Corn Mill (Quarry House Mill)	Curragh	Newmarket Road
00169	Kanturk Footbridge (Connecting Church St and Egmont Place)	Curragh/Kanturk	Church Street/ Egmont Place
00170	Kanturk Bridge (Connecting Main St and William O' Brien St)	Curragh/Kanturk	Main St/William O' Brien St

Objectives:

**RECORD OF PROTECTED
STRUCTURES**

Cork County



**RPS No. 00161
Christ Church (Church of
Ireland)**

Objectives:

RECORD OF PROTECTED
STRUCTURES

Cork County

RPS No. 00178
Kanturk Castle

RPS No.	Name of Structure	Townland	Street
00171	Marybrook House	Marybrook	
00172	St. Peter's Church of Ireland	Curragh	Freemount Road
00173	Springville Country House	Springville	
00175	Glenlohane House	Glenlohane	
00176	Kanturk Court House	Kanturk Sreet./ Greenfield Street.	Church
00177	Greenane Bridge	Curragh/Greenane	Greenane St/ William O' Brien St
00178	Kanturk Castle	Paal East	Banteer Road
00179	Castle Park House	Paal East	
00180	Church of the Immaculate Conception	Kanturk	Church Street
00181	Assolas House	Assolas	
00182	St. Mary's Catholic Church	Lisduggan	
00183	Ballyclogh Ornamental Tower	Ballyclogh	
00184	Seaview House Hotel	Ballylickey	
00185	Thatch House	Derrynatubrid	
00186	Kilmaclenine Castle	Kilmaclenine	
00187	Ballygrady School (Former)	Ballygrady South	
00188	Ballygiblin House (18th Century)	Ballygiblin	

RPS No.	Name of Structure	Townland	Street
00189	Former Ballyhass National School	Ballyhass	
00190	Ballyclogh Castle	Ballyclogh	
00191	St. John the Baptist Catholic Church	Ballyclogh	
00192	Ballyclogh House	Ballyclogh	
00193	Copsetown Abbey	Copsetown	
00194	Castlemagner Rectory	Castlemagner	
00195	St. Bridget's Church of Ireland Church	Castlemagner	
00196	Lohort Castle	Castlelohort Demesne	
00197	Former Church of Ireland	Ballyclogh	
00198	Castle Kevin Country House	Castle Kevin	
00200	St. Mary's Catholic Church	Doneraile	Main Street
00201	Creagh Castle - Tower House	Castlesaffron	
00202	Creagh Castle - Country House	Castlesaffron	
00203	Springfort Hall	Ballydaniel East	
00204	Hazelwood House, Lodge & Gates	Twopothouse	
00205	Fort William House	Kilmacoom	
00206	Clenor Church of Ireland Church	Clenor North	

Objectives:**RECORD OF PROTECTED STRUCTURES****Cork County**

RPS No. 00202
Entrance to Creagh Castle -
Country House

Objectives:

RECORD OF PROTECTED
STRUCTURES

Cork County



**RPS No. 00221
Ballykenly Bridge**

RPS No.	Name of Structure	Townland	Street
00207	Beechfield House & Lodge	Baltdaniel East	
00208	Thatch House	Killnahulla More	
00209	Castle Curious or Roches Castle	Doonawanly	
00210	Shanballymore House	Shanballymore Lower	
00211	Rockvale House & Demesne	Ballydoyle	
00212	Ballywalter House & Demesne	Ballywalter Demesne	
00213	Glanworth Castle	Boherash	
00214	Castletownroche Church of Ireland Church	Sleemana	
00215	Castlewidenham Tower House	Castlewidenham	
00216	Castlewidenham Country House	Castlewidenham	
00217	Kilcummer House	Kilcummer Upper	
00218	Thatch House	Knockbrack	
00219	Ballyadeen Flour Mill	Ballyadeen	
00220	Glanworth Woollen Mills	Glanworth	
00221	Ballykenly Bridge	Ballykenly/ Ballynamona	
00222	Airhill Country House	Boherash	
00223	Dunmahon Castle	Dunmahon	

RPS No.	Name of Structure	Townland	Street
00224	Rock Abbey	Boherash	
00225	Friary	Boherash	
00226	Glanworth Medieval Bridge & Weir	Glanworth/Ballyquane Rathduggan	
00227	Church Remains	Glanworth	
00228	Ballynacarriga House	Ballynacarriga	
00229	Johnstown House	Johnstown West	
00230	Thatch House	Derryvillane	
00231	Labbacalee House	Labbacalee	
00232	Cloghleagh Castle	Moorepark	
00233	Maryville Country House	Maryville	
00234	Immaculate Conception Catholic Church	Crinnaghtane	
00235	Elizabeth's Bridge	Billeragh East	
00236	Araglin Cottage	Crinnaghtane	
00237	Baker's Bridge	Billeragh West	
00238	St. Martin's Catholic Church	Kilworth	
00239	Kilworth Market House	Kilworth	
00240	Former Church of Ireland Church (now theatre)	Rathduggan	

Objectives:

RECORD OF PROTECTED STRUCTURES

Cork County



**RPS No. 00224
Rock Abbey**

Objectives:

RECORD OF PROTECTED
STRUCTURES

Cork County

RPS No. 00255
Knocknagree Fair Green

RPS No.	Name of Structure	Townland	Street
00241	Kilworth Gatelodge	Kilworth	
00242	Georgian House	Kilworth	
00243	Former Curate's House	Kilworth	
00244	2-Storey Georgian House	Kilworth	
00245	Former Moorepark Estate Wall	Kilworth	
00246	Former Kilworth Arms Hotel/Coaching Inn	Kilworth	
00247	Georgian House	Kilworth	
00248	Macronev Church (in ruins)	Macronev	
00249	Macronev Castle	Macronev	
00250	Araglin Bridge	Ballyderown	
00251	Araglin Mill	Ballyderown	
00252	Douglas House	Ballyderown	
00253	Ballyderown Castle	Ballyderown	
00254	Kilmurry House	Kilmurry South	
00255	Knocknagree Fair Green	Knocknagree	
00256	Dromagh Castle (15th Century)	Dromagh	
00257	Dromagh Former Church of Ireland Church	Dromagh	

RPS No.	Name of Structure	Townland	Street
00258	Derrinagree Catholic Church	Derrinagree	
00259	Dromagh Catholic Church of the Annunciation	Dromagh	
00260	Thatch House	Crosshaven	
00261	Clonmeen House	Gougane	
00262	Thatch House	Duinch	
00264	Waterloo House & Lodge	Gearanaskeagh	
00266	Longueville House	Longueville	
00267	Firville Country House	Firville West	
00268	Thatch House	Gortmore	
00269	Lombardstown Bridge	Lombardstown	
00270	Former St. Senach's Church of Ireland Church	Newberry	
00271	Newberry House & Gates	Newberry	
00272	Dromaneen Castle	Dromaneen	
00273	Former Woodfort House, (now part of Mount Alvernia Hospital)	Kilvealton East	
00274	Newberry Manor, (now Nazereth House)	Dromore	
00275	Carrig House & Lodge	Carrig Demesne	

Objectives:**RECORD OF PROTECTED STRUCTURES****Cork County**

RPS No. 00259
Dromagh Catholic Church of the Annunciation

Objectives:

RECORD OF PROTECTED
STRUCTURES

Cork County



RPS No. 00293
Killavullen Bridge

RPS No.	Name of Structure	Townland	Street
00276	Dromrahan House & Stables	Dromrahan	
00277	Rockforest House	Rockforest East	
00278	Carrig Viaduct	Kilcanway	
00279	St. Joseph's (Presentation) Convent	Coomlogane	
00280	The Garrison Stables	Ballymagooly	
00281	Garrison Church of Ireland Lodge	Ballymagooly	
00282	Clydaville House	Quartertown Lower	
00283	Quartertown House	Quartertown Lower	
00284	Quartertown Mills	Quartertown Lower	
00285	Ballygarrett House	Ballygarrett	
00286	Monanimy Castle	Monanimy	
00287	Clifford House	Clifford	
00288	Convamore Lodge & Farm Buildings	Conva	
00289	Church of the Nativity of the Blessed Virgin Mary	Ballyhooly	
00290	Christ Church (in ruins)	Conva	
00291	Ballymacmoy House	Ballymacmoy	
00292	St. Nicholas Catholic Church	Ballymacmoy	

RPS No.	Name of Structure	Townland	Street
00293	Killavullen Bridge	Ballymacmoy	
00294	Carrigacunna Castle House & Tower (also entrance avenue & drive)	Carrigacunna	
00295	Ballyhooly Castle House	Conva	
00296	Carrigabrick Viaduct	Carrigabrick	
00297	Carrigabrick Castle	Carrigabrick	
00298	Licklash Country House	Licklash	
00299	Cregg House	Creggolympry North	
00300	Castle Hyde Country House & Gardens	Castlehyde East	
00301	Cregg Castle	Cregg North	
00302	Castlehyde Church of Ireland Church	Castlehyde East	
00303	Castle Hyde Castle	Castlehyde East	
00304	Glandalane House	Clondulane North	
00305	Careysville House	Careysville	
00306	Clondulane School	Clondulane South	
00307	Clondulane Church of Ireland Church (in ruins)	Clondulane South	
00308	Clondulane House	Clondulane South	

Objectives:**RECORD OF PROTECTED STRUCTURES****Cork County**

RPS No. 00295
Ballyhooly Castle House

Objectives:

RECORD OF PROTECTED
STRUCTURES

Cork County



**RPS Nos. 00319 and 00320
Drishane Country House &
Castle**

RPS No.	Name of Structure	Townland	Street
00309	Kilmagner School	Killmagner	
00310	Coole Abbey Country House	Coole Upper	
00311	Modelligo House	Modelligo	
00312	Castleview Country House & Gates	Castleview	
00313	Rathduane House	Rathduane	
00314	Our Lady of Lourdes Catholic Church	Ballydaly	
00315	Flintfield House	Gortageen	
00316	Thatch House	Ballinure	
00317	Keale House & Gates	Keale South	
00318	Keale Bridge	Keale South	
00319	Drishane Castle	Drishane More	
00320	Drishane Country House & Lodge, Former Convent	Drishane More	
00321	Drishane Church of Ire. Church & boundary walls	Drishane More	
00322	St. Patrick's Catholic Church	Coomlogane	
00323	Millstreet Railway Station	Liscreagh	
00324	Mount Leader House	Mount Leader	
00325	Temple Michael Church of Ireland	Ballynamona	



RPS No.	Name of Structure	Townland	Street
00326	Mourne Abbey Monastic Complex	Mourneabbey	
00327	Castle Barrett	Castlebarrett	
00328	Glenville Church of Ireland	Glenville	
00329	Lisnagar House	Lisnagar Demesne	
00330	Christ Church	Rathcormac	Dispensary Lane
00331	Beech Park (The Old Rectory)	Rathcormac	Dispensary Lane
00332	Gothic Shopfront	Rathcormac	Main Street
00333	Church of the Immaculate Conception	Rathcormac	Main Street
00334	Bridestown House	Bridestown	
00335	Kilshannig House	Kilshannig Upper	
00336	Ballinterry House	Ballinterry	
00337	Sheelabuynaskeranes (remains of Tower House)	Hollyhill	
00338	Mohera House	Mohera	
00339	Carmelite Friary	Mohera	
00340	Berry Hill (Barrymore Lodge)	Mohera	
00341	Kill-Saint-Anne South Church of Ireland Church	Kill-Saint-Anne South	
00342	Ballymore Castellated Mansion Ruins	Kill-Saint-Anne South	

Objectives:

RECORD OF PROTECTED STRUCTURES

Cork County



RPS No. 00314
Our Lady of Lourdes Catholic Church

Objectives:

RECORD OF PROTECTED
STRUCTURES

Cork County



RPS No. 00343
Detail from Aghern House

RPS No.	Name of Structure	Townland	Street
00343	Aghern House	Aghern West	
00344	Aghern Church of Ireland Church	Aghern East	
00345	Conna Bridge	Conna	
00346	Kilcor Castle	Kilcor North	
00347	Ballyvolane House	Ballyvolane	
00348	Conna Castle	Conna	
00349	Knockmauna Church of Ireland	Curraheen	
00350	Conna Catholic Church	Conna	
00351	Mogeely House	Lisnabrin Lower	
00352	Lisnabrin Lodge	Lisnabrin Lodge	
00353	Lisnabrin House	Curraglass West	
00354	Kilmacow House	Kilmacow	
00355	Knockmourne Parsonage	Conna	
00356	Mountprospect House	Mountprospect	
00357	Springdale House	Kilmacow	
00358	Glengoura Lower Catholic Church	Glengoura Lower	
00359	Templevalley House & Offices	Templevalley	

RPS No.	Name of Structure	Townland	Street
00360	St. John's Church (former Church of Ireland Church)	Ballynoe	
00361	St. Catherine's Catholic Church	Ballynoe	
00362	Donoughmore Church of Ireland (in ruins)	Lackabane	
00363	Ballyvaloon House	Grenagh	
00364	Scartbarry Bridge	Scartbarry	
00365	Inch Catholic Church	Barnaviddane	
00366	Ballyvourney Bridge	Gortnatubbrid	
00367	Limekiln	Milleeny	
00368	Slievareagh Ornamental Tower	Slievareagh	
00369	Teampeall Gobnaitan Monastic Settlement	Glebe	
00370	Milleeny Bridge	Milleeny/Coolea	
00371	St. Gobnet's - Former Church of Ireland Church	Killeen	
00372	Old Ballyvourney Bridge	Gortnatubbrid/Flats/Shanacloon	
00373	Carriganimmy Catholic Church	Carriganimmy	
00374	St. Abina's Catholic Church	Garranenagappul	
00375	Hanover Hall	Coolanidane	
00376	Church of the Immaculate Conception	Blarney/Monacnapa	

Objectives:**RECORD OF PROTECTED STRUCTURES****Cork County**

RPS No. 00373
Carriganimmy Catholic Church

Objectives:

RECORD OF PROTECTED
STRUCTURES

Cork County



RPS No. 00394
Riverstown Bridge

RPS No.	Name of Structure	Townland	Street
00377	St. Mary's Catholic Church, Waterloo	Ballygibbon	
00378	Blarney Bridge	Blarney	
00379	Blarney Ornamental Tower	Blarney	
00380	Blarney Castle Country House	Blarney	
00382	Blarney Tower House & Bawn	Blarney	
00383	Blarney Woollen Mills	Monacnapa/ Shean Lower	
00384	Blarney Church of Ireland Church	Monacnapa	
00385	Thatch House	Drominagh South	
00386	Templemichael Bridge	Templemichael/ Coole East	
00387	Monard & Coolowen Ironworks/Spade Mills	Monard	
00388	Silverspring Starch Works	Knocknahorgan	
00389	Glansillagh Mills	Riverstown	
00390	Sallybrook Mills	Riverstown	
00391	St. Joseph's Catholic Church	Ballincrossig	
00392	Ashton Grove/ Murphy's Fort	Ballingohig	
00393	Church of the Scared Heart	Leamlara	
00394	Riverstown Bridge	Riverstown/ Poulnacurry Nth/Sth	

RPS No.	Name of Structure	Townland	Street
00395	Riverstown House	Riverstown	
00396	Thatch House	Lisnacon	
00397	Brookville Country House	Brookville	
00398	Ballyvisteale House	Ballyvisteale Demesne	
00399	Mogeely Catholic Church of the Scared Heart of Jesus	Mogeely	
00400	Brooklodge House	Brooklodge	
00401	Row of 8 Cottages (east of bridge)	Riverstown	
00402	St. John the Baptist Catholic Church	Lisgoold East	
00403	School House (Lisgoold School)	Lisgoold	
00404	Ballyedmond Gardens & Lodge	Ballyedmond	
00405	Glebe House	Templenacarriga	
00406	Killeagh Mills	Aghadoe	
00407	St. John & St. Virgilius Catholic Church	Lagile	
00408	Dromdihy Country House & Stables	Dromdihy	
00409	Killeagh Church of Ireland Church	Killeagh Gardens	
00410	Aghanacousta Bridge	Youghal Park	
00411	Twomile Bridge	Kilnatoora/ Curraghboy	

Objectives:

RECORD OF PROTECTED STRUCTURES

Cork County



**RPS No. 00383
Blarney Woollen Mills**

Objectives:

RECORD OF PROTECTED
STRUCTURES

Cork County



RPS No. 00419
Reananeree Catholic Church

RPS No.	Name of Structure	Townland	Street
00412	J. Lyons & Son Hardware	Gully	No. 3 South Main Street
00413	Muckridge House	Muckridge Demesne	
00415	Youghal Brick Works	Muckridge Demesne	
00417	Inchiquin Castle	Inchiquin	
00418	Reenadisert Court	Reenadisert	
00419	Reananeree Catholic Church	Reananerree	
00420	Limekiln	Garranagappul	
00421	Artillery Fortification	Reenavanny	
00422	Carrigaphooca Castle	Carrigaphooca	
00423	Rockborough Ornamental Tower	Rockborough	
00424	Rockborough House	Rockborough	
00425	Dungourney National School	Dungourney	
00426	Raleigh House	Raleigh North	
00427	Dromkeen House	Dromkeen	
00428	Reenavanny Castle	Reenavanny	
00429	Limekiln	Bealick	
00430	Church of Ireland Church (In Ruins)	Caum	

RPS No.	Name of Structure	Townland	Street
00431	Killinardish House	Killinardish	
00432	Carrigadrohid Bridge	Carrigadrohid/ Killinardish	
00433	Carrigadrohid Castle	Carrigadrohid	
00434	Sleeveen East Bridge	Sleeveen East	
00435	Macloneigh Church (In Ruins)	Farranavarrigane	
00436	Macloneigh House	Farranavarrigane	
00437	Disused Apple Store	Killinardish	
00438	Admiral's Folly/ Agharria Castle	Aghavrin	
00439	Dripsey Woollen Mills	Deeshart	
00440	Dripsey Bridge	Kilgobnet/ Agharinagh	
00441	Carrignamuck Castle	Carrignamuck	
00442	Dripsey Castle Country House	Carrignamuck	
00443	Christ Church - Church of Ireland Church	Glebe	
00444	Walled Garden of Former Protestant Rectory	Glebe	
00445	Carhoo House	Carhoo Lower	
00446	Coachford Church of Ireland	Glebe	
00447	Nadrid House	Nadrid	

Objectives:**RECORD OF PROTECTED
STRUCTURES****Cork County****RPS No. 00440
Dripsey Bridge**

Objectives:

RECORD OF PROTECTED
STRUCTURES

Cork County

RPS No. 00467
Ballincollig Castle

RPS No.	Name of Structure	Townland	Street
00448	St. John's Catholic Church	Nadrid	
00449	Dovecote/Pigeon House	Cronodymore	
00450	Dungourney Catholic Church	Dungourney	
00451	Clashanure Corn Mills	Clashanure	
00452	Sheep Bridge	Dromin/Cloghroe	
00453	Tower Bridge	Coolflugh	
00454	Icehouse	Blarney	
00455	St. Senan's Church of Ireland Church	Carrigyknaveen	
00456	St. Peter's Church	Carrigrohane Beg	
00457	Bannow Bridge	Carrigrohane Beg/ Coolymurragh	
00458	Iniscarra Bridge	Coolroe	
00459	Weir on the River Lee	Great Island	
00460	Thatch House	Ballycotton	
00461	Ardnalee House	Carrigrohane	
00462	O' Donovan's - Dwelling	Gully	No. 5 South Main Street
00463	Carrigrohane Castle	Carrigrohane	
00464	St. John the Baptist Catholic Church	Knockanemore	

RPS No.	Name of Structure	Townland	Street
00465	Former St. Mary's Church	Carrigane	
00466	Oriel House	Ballincollig	
00467	Ballincollig Castle	Ballincollig	
00468	Limekiln	Maglin	
00469	Flower Hill	Ballincolly	
00470	St. Mary & All Saints Church	Poulacurry South	
00471	Glen Mervyn House	Poulacurry South	
00472	Glanmire House (now Colaiste na Phiarsaigh)	Poulacurry South	
00473	Lota Park	Lota More	
00474	Lota Lodge (now Vienna Woods Hotel)	Lota More	
00475	Poul na Corr - Hydraulic Barn	Poulacurry North	
00476	Bloomfield House	Maryborough	
00477	Lota House	Lota More	
00478	Windsor House	Maryborough	
00479	Maryborough House Hotel	Maryborough	
00480	Vernon Mount	Curraghconway	
00481	St. Luke's Church of Ireland Church	Douglas	

Objectives:**RECORD OF PROTECTED STRUCTURES****Cork County**

RPS No. 00481
St. Luke's Church of Ireland

Objectives:

RECORD OF PROTECTED
STRUCTURES

Cork County



RPS No. 00497
Barryscourt Castle

RPS No.	Name of Structure	Townland	Street
00482	Douglas Woollen Mills	Douglas	
00483	Glanmire Bridge	Ballinglanna	
00484	Cloth Mill & Mill Race	Poulacurry South	
00485	Ballinglanna Corn Mill	Ballinglanna	
00486	Glounthaune Catholic Church	Lackenroe	
00487	Thatch House	Ballycotton	
00488	Elmglyn Country House (Abandoned)	Dunmarklun	
00489	Coppinger's 3-Chimney House	Garrancloyne	
00490	Rockgrove House	Ballyhennick	
00491	Wallingstown Tower House	Wallingstown	
00492	Father Matthew Tower (Ornamental Tower)	Kilcoolishal	
00493	Dunkathel House	Dunkettle	
00494	Dunslan House	Kilcoolishal	
00495	Little Island Church (in ruins)	Wallingstown	
00496	St. Mary's Catholic Church	Carrigtwohill	
00497	Barryscourt Castle	Barryscourt	
00498	Ashbourne House (Ashbourne House Hotel)	Johnstown	



RPS No.	Name of Structure	Townland	Street
00499	Anne Mount House	Johnstown	
00500	North Esk Lodge	Inchera	
00501	Lodge	Wallingstown	
00502	Ditchley House	Castlevew	
00503	Carrigrenan Ornamental Tower	Carrigrenan	
00504	Fota House	Foaty	
00505	Martello Tower	Belvelly	
00506	Quay	Foaty	
00507	Belvelly Castle	Belvelly	
00508	Old Lodge (of Woodville House)	Rochestown	
00509	Woodville House	Rochestown	
00510	Rockenham House	Pembroke	
00511	Horsehead - Country House	Pembroke	
00512	Martello Tower	Rosslague	
00513	Old St. Colman's CYMS Hall	Townparks (Cloyne)	Church Street
00514	Thatch House	Dromina	
00515	Rossmore House	Rossmore	

Objectives:

RECORD OF PROTECTED STRUCTURES

Cork County



**RPS No. 00502
Detail from Ditchley House**

Objectives:

RECORD OF PROTECTED
STRUCTURES

Cork County



© CAS

RPS No. 00518
Thatch House

RPS No.	Name of Structure	Townland	Street
00516	Ballyannan House - including remains of castle	Ballyannan	
00517	Ballynacorra Grain Store	Ballynacorra	
00518	Thatch House	Dromina Village	
00519	Lakeview Country House	Castleredmond	
00520	Rosehill House	Ballynacorra	
00521	Ballick Mills	Castleredmond	
00522	Ballynacorra House	Ballynacorra	
00523	Industrial Buildings, Maltings	Ballynacorra West	
00524	Triple Limekiln	Ballyellane	
00525	Rathcoursey House	Rathcoursey	
00526	Ardavilling Country House	Sculleen	
00527	St. Colman's Catholic Church	Farrantrenchard	
00528	Castlemartyr/Imogeely Glebe House	Killamucky	
00529	Castlemartyr School	Grange	
00530	St. Anne's Church of Ireland	Castlemartyr	
00531	Carrignashinny House	Killamucky	
00532	Bridgefield House	Bridgefield	

RPS No.	Name of Structure	Townland	Street
00533	Knockane House	Knockane	
00534	St. Theresa's Convent (Former Castlemartyr Hse.)	Castlemartyr	
00535	Castlemartyr Castle	Castlemartyr	
00536	Kilcredan Church of Ireland (in ruins)	Kilcredon	
00537	Barnabrow House	Barnabrow	
00538	Garryvoe Pocket Castle	Garryvoe	
00539	Thatch House (Mary Leahy's Cottage)	Knockadoon	
00540	Ballydaniel Catholic Chapel	Ballydaniel	
00541	Thatch House	Killabraher	
00542	Tuck Mill	Kilmore	
00543	Carrignacurra Castle	Carrignacurra	
00544	De La Cour Villa	Duniskey	
00545	Athsellis Bridge	Carrigderry	
00546	Crossmahon House	Crossmahon	
00547	Ardaneneen House	Ardaneneen	
00548	Clodah Castle	Clodah	
00549	Kilmurry Church of Ireland in ruins)	Coolduff	

Objectives:

RECORD OF PROTECTED STRUCTURES

Cork County



© CAS

**RPS No. 00539
Thatch House**

Objectives:

RECORD OF PROTECTED
STRUCTURES

Cork County



RPS No. 00564
Frankfield Church of Ireland

RPS No.	Name of Structure	Townland	Street
00550	St. Andrews Church of Ireland Church	Cloghmacow	
00551	Bellmount Mills	Bellmount Lower	
00552	Hornhill Bridge	Knocknaneirk	
00553	Rosemount Country House	Currahaly	
00554	Kilcrea Bridge	Kilcrea	
00555	Kilcrea Castle	Kilcrea	
00556	Kilcrea Abbey	Kilcrea	
00557	Rye Court Bridge	Rye Court	
00558	Rye Court House - Lodge & Out-buildings	Rye Court	
00559	St. Joseph's Catholic Church	Coolmucky	
00560	Lodge House	Rathard	
00561	Rathard Church of Ireland Church	Rathard	
00562	Desertmore House	Ballygroman Upper	
00563	Chetwynd Viaduct	Chetwynd	
00564	Frankfield Church of Ireland Church	Curraghconway	
00565	Mount Conway	Curraghconway	
00566	Donnybrook Mills	Grange	

RPS No.	Name of Structure	Townland	Street
00567	Ballea Castle	Ballea	
00568	Old Parochial House	Monkstown	
00569	Monkstown Castle	Monkstown	
00570	Monkstown Castle House	Monkstown	
00571	Monkstown Catholic Church	Monkstown	
00572	St. John's Church	Monkstown	
00573	Thornclyffe House	Monkstown	
00574	Thatch House	Lagile	
00575	Martello Tower	Ringaskiddy	
00576	St. Mary's Church of Ireland Church	Carrigaline	
00577	Coolmore House (abandoned)	Coolmore	
00578	Martello Tower	Haulbowline Island	
00579	Warehouse	Carrigaline East	
00580	Thatch House	Knockalohart	
00582	Sacred Heart Catholic Church	Ballymore	
00583	Holy Trinity Church of Ireland Church	Garranekinnefeake	
00584	Jamesbrook Hall	Jamesbrook	

Objectives:

RECORD OF PROTECTED STRUCTURES

Cork County



**RPS No. 00571
Detail from Monkstown Catholic Church**

Objectives:

RECORD OF PROTECTED
STRUCTURES

Cork County



RPS No. 00596
Detail from St. Colman's Church

RPS No.	Name of Structure	Townland	Street
00585	Castle Mary	Castlemary	
00586	Cloyne House	Townpark	
00587	Cloyne Cathedral	Malapardas	
00588	Violet Hill	Carriglusky	
00589	Whitegate School	Mosestown	
00590	Bell Tower of former Catholic Church	Aghada	
00591	Presbyterian Church	Aghada	
00592	Round Tower	Monearaniska	
00593	Whitegate House	Ballincarroonig	
00594	Castlemore Castle	Kilcrea	
00595	Star of the Sea Catholic Church	Ballycotton	
00596	St. Colman's Church	Ballycotton	
00597	St. Michael's and All Angel's Church	Corkbeg	
00598	St. Mary's Catholic Church	Ballinrostig	
00599	St. Colman's Catholic Church (St. Coleman's Mac Luna)	Shanagarry South	
00600	Shanagarry Castle	Shanagarry South	
00601	Shanagarry House	Shanagarry	

RPS No.	Name of Structure	Townland	Street
00602	Ballymaloe House	Ballymaloe More	
00603	Round Tower	Sleenoge	
00604	Newcestown Catholic Church	Coolanagh	
00605	St. Patrick's Church of Ireland	Farranthomas	
00606	St. Joseph's Catholic Church	Castletown	
00607	Togher Castle	Togher	
00608	Killaneer House	Killaneer	
00609	Methodist Church	Scarriff	
00610	Templemartin Church of Ireland	Garranes	
00611	St. Patrick's Catholic Church	Russell Hill	
00612	Tuck Mill	Kilmore	
00613	Dardan Bridge	Brinny	
00614	The Old Rectory	Brinny	
00615	Brinny Corn Mill	Brinny	
00616	Church of Ireland (in ruins)	Brinny	
00617	Upton House	Garryhankard	
00618	School (Former Church of Ireland School)	Brinny	

Objectives:**RECORD OF PROTECTED STRUCTURES****Cork County**

RPS No. 00602
Ballymaloe House

Objectives:

RECORD OF PROTECTED
STRUCTURES

Cork County



RPS No. 00628
St. Mary's Catholic Church

RPS No.	Name of Structure	Townland	Street
00619	Carding Mill	Roughgrove East	
00620	Finnis Bridge	Finnis	
00621	Kilbrogan RC Chapel	Kilbrogan	
00622	Crossbarry Bridge	Lisagroom	
00623	Dunkereen House	Dunkereen	
00624	Annaghmore House, Chimney & Forge	Annaghmore	
00625	Coolcullitha House	Coolcullitha	
00626	Old Church of Ireland & Tower (In Ruins)	Farnahoe	
00627	Christ Church (Church of Ireland)	Laherfineen	Main Street
00628	St. Mary's Catholic Church	Farnahoe	
00629	Georgian Terraced Houses	Laherfineen	Nos. 7 & 8 Main Street
00630	Inishannon Market House	Farnahoe	Main Street
00631	Cor Castle	Arднаclug	
00632	Inishannon Bridge	Arднаclug	
00633	Kilmeedy Castle	Kilmeedy East	
00634	Kilmoney Abbey	Kilmoney	
00635	Kilmoney House	Kilmoney	

RPS No.	Name of Structure	Townland	Street
00636	Glinney House & Barn	Glinney	
00637	Waterford Bridge	Corruragh	
00638	Ballymartle Church of Ireland Church	Mill-land	
00639	Thatch House	Ballyadeen	
00640	Heathburn Hall & Yard	Slieveroe	
00641	Ballinluig House	Ballinluig West	
00642	Holy Trinity Church of Ireland	Knocknagore	
00643	Knocknagore Catholic Church	Knocknagore	
00644	Crosshaven House	Knocknagore	
00645	Palace-Anne House (in ruins)	Palace-Anne	
00646	The Farm Period Residence	Curravarahane	
00647	Old Cotton Mill	Knocknagarrane	
00648	Milton House	Knocknagarrane	
00649	Mount Prospect Country House	Knocknagarrane	
00650	Crossmahon School	Knocknagarrane	
00651	Castlebernard Tower House	Castlebernard	
00652	Castlebernard Country House	Castlebernard	

Objectives:

RECORD OF PROTECTED STRUCTURES

Cork County



**RPS No. 00644
Crosshaven House**

Objectives:

RECORD OF PROTECTED
STRUCTURES

Cork County

RPS No. 00672
Eccles Hotel

RPS No.	Name of Structure	Townland	Street
00653	Mount Bernard Country House	Carhoon East	
00654	Laragh House	Laragh	
00655	Hoddersfield House	Hoddersfield	
00656	Willowhill House	Willowhill	
00657	Fountainstown House	Gortigrenane	
00658	Gortigrenane House & Farm Buildings	Gortigrenane	
00659	Bandon Medical Hall	Gully	No. 7 Bridge Street
00660	Tracton House	Tubbrid	
00661	Minane Bridge	Minane/Laharran	
00662	Knocknamanagh School	Knocknamanagh	
00663	Ringabella House	Ringabella	
00664	Arch	Trabolgan	
00665	Roche's Tower	Trabolgan	
00666	Coastguard Station	Ballintra East	
00667	Coastguard Station	Trabolgan	
00668	Kilcatherine Church (in ruins)	Gortgarrieff	
00669	Ardgroom Catholic Church	Ardgroom	



RPS No.	Name of Structure	Townland	Street
00670	Range of Limestone Warehouses & Offices	Haulbowline Island	
00671	Garda Siochana Station	Cappyaughna	
00672	Eccles Hotel	Monteensudder	
00673	Former Trinity Church	Monteensudder	
00674	Quills Woollen Store/Former Poulgorm Hotel	Monteensudder	
00675	Glenagarriff Castle (Country House)	Dromgarriff	
00676	Coomhola Catholic Church	Cooryleary	
00677	Ardnagashel House	Ardnagashel	
00678	Duckhart Country House	Coole Upper	
00679	Kealkill Catholic Church	Kealkill	
00680	Carriganass Castle	Carriganass	
00681	St. Mary's Church of Ireland Church	Dunmanway North	Main Street
00682	Carberry House	Dunmanway	Main Street
00683	St. Patrick's Catholic Church	Dunamnway North	
00684	Former Garda Station	Douglas	East Douglas
00685	Methodist Church	Dunmanway North	Main Street
00686	Model School	Dunmanway South	Mary Street

Objectives:

RECORD OF PROTECTED STRUCTURES

Cork County



**RPS No. 00686
Model School**

Objectives:

RECORD OF PROTECTED
STRUCTURES

Cork County



RPS No. 00692
Former Church of Ireland
Church (St. John's)

RPS No.	Name of Structure	Townland	Street
00688	Ballinacarriga Castle	Ballinacarriga	
00689	Dromavane House & Mill	Dromavane	
00690	Mawbeg National School	Mawbeg West	
00691	Lakemount House	Dromavane	
00692	Former Church of Ireland Church (St. John's)	Killowen	
00693	St. Mary's Catholic Church Enniskeane	Derrigra	
00694	Carrigmore House	Dromidclogh West	
00695	St. Paul's Church of Ireland Church	Knockaneady	
00696	Church Hill House	Knockmacool	
00697	Garrivol Church of Ireland Church (St. Mary's)	Knockmacool	
00698	Cashelmore House	Cashelmore	
00699	Former Bandon Garda Siochana Building	Gully	39 South Main Street
00700	Old Shambles	Coolfadda	North Main Street
00701	Christ Church - Former Col Church	Gully	North Main Street
00702	Shinagh House	Shinagh	
00703	Old Orange Lodge	Coolfadda	Castle Road
00704	Oaklands Country House	Gully	

RPS No.	Name of Structure	Townland	Street
00705	Castle Cottages (No.1)	Gully	Castle Road
00706	Castle Cottages (No. 2)	Gully	Castle Road
00707	Castle Cottages (No. 3)	Gully	Castle Road
00708	Castle Cottages (No. 4)	Gully	Castle Road
00709	Castle Cottages (No. 5)	Gully	Castle Road
00710	Castle Cottages (No. 6)	Gully	Castle Road
00711	Poulnalong Castle	Ship-pool	
00712	Ballinadee Catholic Church	Ballinadee	
00713	Thatch House	Ballinteosig	
00714	Ballinadee Bridge	Ballinadee	
00715	Annesville House	Ballinadee	
00716	Ballinadee Mill	Ballinadee	
00717	White Castle	Ardcloyne	
00718	Ballinadee Church of Ireland Church	Ballinadee	
00719	Glebe House	Ballinadee	
00720	Kilgobbin Castle	Kilgobbin	
00721	Hollyhill House	Hollyhill	

Objectives:

RECORD OF PROTECTED STRUCTURES

Cork County



RPS No. 00705
Castle Cottages (No. 1)

Objectives:

RECORD OF PROTECTED
STRUCTURES

Cork County



RPS No. 00739
Man-Engine House

RPS No.	Name of Structure	Townland	Street
00722	Ballywilliam House	Ballywilliam	
00723	Ringrone Castle	Castlelands	
00724	Hettyville House	Farrangalway	
00725	Belgooly Flour Mill	Lybe	
00726	Michael O' Flaherty House	Ardbrack	
00727	Brown's Mills	Browns mills	
00728	Former Rincurran Church of Ireland Church	Ardbrack	
00729	Nohoval Church of Ireland Church	Nohoval	
00730	Raffeen - Country House	Scilly	
00731	James Fort	Oldfort	
00732	Mountlong Castle	Mountlong	
00733	Thatch House	Ballinteosig	
00734	Walton Court (Country Hse. & Corporate Centre)	Kinure	
00735	Signal Tower	Britfieldstown	
00736	Castle Donovan	Castledonovan	
00737	Fort Richard Country House	Killowen	
00738	Killowen Mill	Killowen	

RPS No.	Name of Structure	Townland	Street
00739	Man-Engine House	Allihies	
00740	Gortaghig House	Reentrusk	
00741	Castletownbere Catholic Church	Knockaneroe	Main Street
00742	Foildarrig Humpback Bridge	Foildarrig/ Derrymihin West	
00743	Curryglass Catholic Church	Curryglass	
00744	Adrigole House	Adrigole	
00745	Artillery & Fortifications	Whiddey Island	
00746	St. Finbarr's Catholic Church	Bantry	
00747	Bantry House & Gardens	Seafield	
00748	Lisselane House & Demesne	Lisselane	
00749	Timoleague Abbey (Franciscan)	Timoleague	
00750	Timoleague Castle	Timoleague	
00751	St. Mary's Church with Harry Clarke Windows	Timoleague	
00752	Maryborough Lodge	Maryborough	
00753	Gate Piers to House North-East of Rectory	Waterhouse	
00754	Kilbrittain Castle	Kilbrittain	
00755	Bateman's Bridge	Kilbrittain	

Objectives:

RECORD OF PROTECTED STRUCTURES

Cork County



RPS No. 00748
Detail from Lisselane House & Demesne

Objectives:

RECORD OF PROTECTED
STRUCTURES

Cork County



RPS No. 00764
Detail from Dunboy Castle
Country House

RPS No.	Name of Structure	Townland	Street
00756	Kilmore National School	Kilmore	
00757	Kilmore Church of Ireland Church	Kilmore	
00758	Ballinspittle Catholic Church	Ballinspittle	
00759	Thatch House	Ballymonteen	
00760	Garrettstown House	Garrettstown	
00761	Coastguard Station	Kinure	
00762	Old Mine Manager's House	Cahermeeleboe	
00763	Cahermore Catholic Church	Kilkinnikin	
00764	Dunboy Castle Country House	Dunboy	
00765	Ballinakilla National School	Ballynakilla	
00766	Stone Warehouse (Olde World Fireplaces)	Rathgoggan Middle	Smith's Lane
00767	Coolnalong Castle	Gearhameen	
00768	Castle Salem	Barleyhill	
00769	Mahon (Cistercian) Monastery (in ruins)	Abbeymahon	
00770	Thatch House	Killasseragh	
00771	Old Lighthouse	Downmacpatrick	
00772	Signal Tower	Lispatrick Upper	

RPS No.	Name of Structure	Townland	Street
00773	Thatch House	Glentrasna	
00774	De Courcey Castle	Downmacpatrick	
00775	Dunmanus Castle	Dunmanus West	
00776	Railway Bridge	Ballydehob	
00777	Kilcoe Church (in ruins)	Kilcoe	
00778	Hollybrook Country House	Maulbrack	
00779	Aghadown House & Gazebo	Aghadown	
00780	Thatch House	Derrynanool	
00781	Deelish House	Deelish	
00782	Coronea New Bridge	Coronea	
00783	Church	Listarkin	
00784	Glandore Castle	Aghatubrid	
00785	Kilfinnan Castle	Kilfinnan	
00786	Drishane House	Castletownshend	
00787	The Castle	Castletownshend	
00788	St. Barahane's Church of Ire. (Harry Clarke Windows)	Castletownshend	
00789	Curraheen Court House	Curraheen	

Objectives:

RECORD OF PROTECTED STRUCTURES

Cork County



RPS No. 00788
St. Barahane's Church of Ireland (Harry Clarke Windows)

Objectives:

RECORD OF PROTECTED
STRUCTURES

Cork County



RPS No. 00790
Ross Church of Ireland
Cathedral


RPS No.	Name of Structure	Townland	Street
00790	Ross Church of Ireland Cathedral	Townlands	
00791	Ardagh School	Townlands	
00792	St. Fachtna's Catholic Church	Ardagh East	
00793	Rosscarbery Convent Buildings	Ardagh East	
00794	Castlefrecke	Castlefrecke	
00795	Castlefrecke Lodge (No. 1)	Castlefrecke	
00796	Castlefrecke Church of Ireland (in ruins)	Castlefrecke	
00797	Castlefrecke Lodge (No. 2)	Castlefrecke	
00798	Rathbarry Castle	Castlefrecke	
00799	Coppinger's Court	Ballyvireen	
00800	Castlefrecke Catholic Church	Kilkeran	
00801	Ardfield Catholic Chapel & Hall	Carhoo	
00802	Thatch House	Lissaniskey	
00803	Galley Lighthouse	Dundeady	
00804	Kilmoe Church (in ruins)	Lissagriffen	
00805	The Schoolhouse	Hare Island	
00806	Sherkin Island Abbey (ruined)	Farranacoush	

RPS No.	Name of Structure	Townland	Street
00807	Black Castle	Castlepoint	
00808	Dunalong Castle	Farranacoush	
00809	Dunashed Castle (ruins)	Baltimore	
00810	Watchtower	Castletownshend	
00811	Bridgetown Abbey (ruins)	Bridgetown Lower	
00812	Thatch House	Gortmore	
00813	Shop House	Coolfadda	St. Finbarr Place
00814	Handball Court	Shanballymore	
00815	Hydropathic Establishment ('St. Annes Hydro')	Kilnamucky	
00816	Ballincollig Gunpowder Mills	Great Island/ Ballincollig	
00817	Ballincollig Gunpowder Mills	Great Island/ Ballincollig	
00818	Ballincollig Gunpowder Mills	Great Island/ Ballincollig	
00819	Ballincollig Gunpowder Mills	Great Island/ Ballincollig	
00820	Woodlea (6 Cottages)	Ballinglanna	
00821	Dromaneen Castle Bawn Walls	Dromaneen	
00822	Mawmore House	Mawmore East	
00823	Mawbeg House	Mawbeg East	

Objectives:

RECORD OF PROTECTED STRUCTURES

Cork County



**RPS No. 00818
Ballincollig Gunpowder Mills**

Objectives:

RECORD OF PROTECTED
STRUCTURES

Cork County

RPS No. 00825
Pedestal

RPS No.	Name of Structure	Townland	Street
00824	Sara Siddon's Tower	Rostellan	
00825	Pedestal	Rostellan	
00826	Rostellan Battlemented Wall & Stonework Prow of a Ship	Rostellan	
00827	Charles' Fort	Forthill	
00828	Mountrivers Country House	Mountrivers	
00829	Belleview Country House & Viaduct	Ballyvadona	
00830	St. Patrick's Catholic Church (Harry Clarke Windows)	Whitechurch	
00831	Anname Bridge	Kilcully	
00832	Cahermore Country House & Stables & Tower Hse.	Cahermore	
00833	Carrigaphooca Country House	Carrigaphooca	
00834	Macroon Iron Foundry	Bealick	
00835	Laney Bridge	Bealick	
00836	Duarrigle Castle - Country House	Duarrigle	
00837	Thatch House	Clonbannin East	
00838	Thatch House	Clonbannin East	
00839	Ballynahow Bridge	Ballindangan	
00840	Ballyenahan House	Ballyenahan South	



RPS No.	Name of Structure	Townland	Street
00841	Kilcolman Castle	Kilcolman	
00842	Kilbrack House, Yard & Avenue	Kilbrack	
00843	Castle Harrison Country House (on site of Castle)	Castleharrison	
00844	Ballyhay Church (in ruins)	Ballyhay	
00845	Church (in ruins)	Coole Upper	
00846	Church (in ruins)	Coole Upper	
00848	Warehouse, 18th Century	Townparks	
00849	St. Colman's Catholic Church	Townparks	
00850	Dundaniel Castle	Skevanish	
00851	Templekieran (in ruins)	Ballyeiragh North	
00852	Derrylemlary Castle (in ruins)	Castlederry	
00853	Inishcarra Church (in ruins)	Garravagh	
00854	Medieval Church of Ireland Tower (in ruins)	Carrigtwohill	
00855	Cahermone Castle (in ruins)	Cahermone	
00856	Ballyedekin House	Ballyedekin	
00857	Castle Richard Country House	Castlerichard	
00858	Duarrigle Castle	Duarrigle	

Objectives:

**RECORD OF PROTECTED
STRUCTURES**

Cork County



**RPS No. 00844
Ballyhay Church (in ruins)**

Objectives:

RECORD OF PROTECTED
STRUCTURES

Cork County

RPS No. 00871
Stone Dwelling

RPS No.	Name of Structure	Townland	Street
00859	Inchicrenagh Castle (in ruins)	Castlerichard	
00860	Kilbonane School	Rathard	
00861	Clonmel Church of Ireland Church (in ruins)	Ballyvoloon	
00862	Ballymaloe Castle	Ballymaloe More	
00863	Walterstown Bawn Walls	Walterstown	
00864	Number 7 Cavendish Quay	Gully	No. 7, Cavendish Quay
00865	Aglish Church (in ruins)	Carker	
00866	Blue/Grey Dwelling - with part of former shopfront (Shop Window)	Dunmanway North	Main Street
00867	J. Buckley & Co. - Shopfront	Dunmanway North	The Square
00868	Bank of Ireland - façade only	Dunmanway North	Main Street
00869	Dwelling - immediately east of St. Mary's Church	Dunmanway North	Main Street
00870	The Manse/Anneville	Dunmanway North	Sackville Street
00871	Stone Dwelling	Dunmanway North	Main Street
00872	Fitzpatrick's - Townhouse & Shopfront	Dunmanway North	Main Street
00873	Shopfront of Blue Dwelling	Dunmanway North	Main Street
00874	Connolly Shoe Store - Townhouse & Shopfront	Dunmanway North	Main Street

RPS No.	Name of Structure	Townland	Street
00875	O' Connell's Shoes - Shopfront	Dunmanway North	Market Place
00876	The Shamrock Bar - Townhouse & Shopfront	Dunmanway North	Market Place
00877	An Leabharlann Townhouse & Shopfront	Dunmanway North	Market Place
00878	Gallery - Townhouse & Shopfront	Dunmanway North	Market Place
00879	B&B Townhouse	Dunmanway North	Bridge Street
00880	AIB Bank	Dunmanway South	Bridge Street
00881	D O' Leary & Sons Grocers - Shopfront	Dunmanway South	Mary St./ East Green
00882	Lodge & Gate (of Dunmanway Cottage)	Dunmanway South	Quarry Road
00883	Dunmanway Cottage	Dunmanway South	Quarry Road
00884	Dunmanway Cinema (façade)	Dunmanway South	Mary Street
00885	Brookpark House	Brookpark	Quarry Road
00886	The Black Cat Grocers	Glengarriff	
00887	Townhouse	Laherfineen	Main Street
00888	Townhouse	Laherfineen	Main Street
00889	Townhouse	Laherfineen	Main Street
00890	Townhouse	Laherfineen	Main Street
00891	The Found Out - One Storey Vernacular Dwelling	Coolmoreen	

Objectives:

RECORD OF PROTECTED STRUCTURES

Cork County



**RPS No. 00891
The Found Out**

Objectives:

RECORD OF PROTECTED
STRUCTURES

Cork County



RPS No. 00898
Detail from St. Brendan's
Church of Ireland

RPS No.	Name of Structure	Townland	Street
00892	Townhouse - No. 3, Bridge Street	Kilnath-Fineen	No. 3, Bridge Street
00893	Former Cinema - O' Sullivans Furniture	Townlots	Wolfe Tone Square
00894	Ardeevin House	Beach	
00895	Beach House	Beach	
00896	Lodge (of Bantry House)	Seafield	
00897	Former School	Townlots	Wolfe Tone Square
00898	St. Brendan's Church of Ireland Church	Townlots	Wolfe Tone Square
00899	Warehouse (Biggs & Co.)	Townlots	Wolfe Tone Square
00900	James Lyons & Co. - Townhouse & Shopfront	Kilnath Fineen	Wolfe Tone Square
00901	Bantry Court House (now Tourist Information Office)	Townlots	Wolfe Tone Square
00902	Former Methodist Church (Marino Medical Centre)	Townlots	Wolfe Tone Square
00903	Old Railway Bridge	Townlots	Off Wolfe Tone Square
00904	Axa Insurance	Townlots	Barrack Street
00905	Hurley Bros. Motor Garage - Shopfront	Townlots	Barrack Street
00906	McCarthy Sports Shop	Townlots	Main St./ Barrack St.
00907	J. McSweeney - An Clinic - Shopfront	Townlots	Main Street
00908	Old Market House (Arch)	Townlots	Market Place

RPS No.	Name of Structure	Townland	Street
00909	Number 6, Main Street.	Townlots	No. 6, Main Street
00910	Webb Casuals - Shopfront & Townhouse	Townlots	Main Street
00911	Murphy Shoe Store - Shopfront	Townlots	Bridge St./ High St.
00912	Old Bank House	Townlots	Bridge Street
00913	Bantry Library	Townlots	Bridge Street
00914	Bungalow on Chapel St/ Parade Field	Townlots	Chapel Street Parade Field
00917	Ma Murphy's - Townhouse & Shopfront	Townlots	New Street
00918	The Anchor Tavern - Shopfront & Oriel windows at West end	Townlots	New St./ William St.
00919	Vickery's Inn - Townhouse	Townlots	New Street
00921	Blue Townhouse - No. 6, Marino Street	Townlots	No.6 Marino Street
00922	Townhouse - No. 2 Marino Street	Townlots	No.2 Marino Street
00923	Townhouse - No. 7, Marino Street	Townlots	No.7 Marino Street
00924	Townhouse & Shopfront - Corner of Marino Street & Barrack Street	Townlots	Marino Street/ Barrack Street
00925	Bantry Bay Hotel	Townlots	Wolfe Tone Square
00926	Townhouse - adjoining Bantry Bay Hotel	Townlots	Wolfe Tone Square
00927	Townhouse - O Mahony Farrelly Solicitors	Townlots	Wolfe Tone Square

Objectives:**RECORD OF PROTECTED
STRUCTURES****Cork County**

RPS No. 00927
Townhouse - O Mahony
Farrelly

Objectives:

RECORD OF PROTECTED
STRUCTURES

Cork County

RPS No. 00952
Bandon Bridge

RPS No.	Name of Structure	Townland	Street
00928	Dwelling - Adjoining O Mahony Farrelly	Townlots	Wolfe Tone Square
00929	House of Crafts - Townhouse & Shopfront	Townlots	Wolfe Tone Square
00930	Coen's Pharmacy	Townlots	Wolfe Tone Square
00931	Spar - Townhouse	Townlots	New Street
00932	Gallery - Townhouse & Shopfront	Townlots	New Street
00933	Bantry Bookstore - Originally Fish & Ice Store- Townhouse & Shopfront	Townlots	New Street
00934	Teddy O' Brien Electrical - Townhouse & Shopfront	Townlots	New Street
00935	Biggs & Co. Warehouse	Townlots	William Street
00936	Swains - Townhouses & Shopfronts	Townlots	William Street
00937	An Chistin - Shopfront	Dunmanway North	Main Street
00938	M. Collins - Shopfront	Dunmanway North	Main Street
00939	Super £1 Shop - Townhouse & Shopfront	Dunmanway North	Market Place
00940	Bantry Gate Lodge	Kilnath-Fineen	The Quay
00941	St. Patrick's Catholic Church	Gully	
00942	Bandon Town Hall	Coolfadda	North Main Street
00943	Bandon Court House	Coolfadda	North Main Street

RPS No.	Name of Structure	Townland	Street
00944	Carberry Rewinds	Gully	South Main Street
00945	St. Peter's Church of Ireland Church	Gully	Church Lane
00946	Hickey's - Shopfront & Townhouse	Gully	1 Bridge Street
00947	Bank of Ireland	Gully	8 South Main Street
00948	Downing Outfitter - Shopfront & Townhouse	Gully	79 South Main Street
00949	Scannell's Medical Hall	Gully	16 South Main Street
00950	The Wool Store (4 Storey Building Adjoining the Alteration Centre)	Gully	New Road
00951	Methodist Church	Cloghmacsimon	St. Finbar Place
00952	Bandon Bridge	Coolfadda/Gully	
00953	Bandon Shopping Centre	Gully	South Main St./ Market St.
00954	The Retreat Country House	Coolfadda	Dunmanway Road
00955	Ball Alley (to rear of Bandon Grammer School)	Coolfadda	Off Dunmanway Road
00956	Ballymodan Boys National School	Gully	St. Patrick's Quay
00957	Market Street Bridge	Gully	Market St./ St. Patrick's Quay
00958	3 Bay, 3 Storey Townhouse	Gully	St Patrick's Place
00959	Wall (Surrounding possible Bridewell/Mill)	Gully	Off Church Lane

Objectives:**RECORD OF PROTECTED STRUCTURES****Cork County**

RPS No. 00945
St. Peter's Church of Ireland

Objectives:

RECORD OF PROTECTED
STRUCTURES

Cork County



RPS No. 00963
St. Matthew's Church of Ireland

RPS No.	Name of Structure	Townland	Street
00960	Bandon Male National School	Gully	Hill Street
00961	3-Storey Townhouse	Gully	Nos. 7 & 8 Ballymodan Place
00962	Bandon Grammer School	Coolfadda	Dunmanway Road
00963	St. Matthew's Church of Ireland	Dromdaleague	
00964	Drimoleague R.C. Church (Former St. Finbarr's Ch.)	Dromdaleague	Chapel Road
00965	Gurteenard House	Gurteenard	
00966	New Court House	Reenmurrage	
00967	Templebreedy Rectory	Crosshavenhill	
00968	Castlemartyr Tower House	Castlemartyr	
00969	Holy Trinity Church & Wall	Skull	
00970	Archway on Hill Street	Gully	Hill Street
00971	4, Hill Street	Gully	4 Hill Street
0972	3-Storey Townhouse (adjacent to Keohanes Shop)	Gully	
00973	Keohane's Shop	Gully	
00974	Robert Deane - 5 Bay Townhouse	Gully	21 South Main Street
00975	AIB Bank	Gully	19 - 20 South Main Street

RPS No.	Name of Structure	Townland	Street
00976	5-Bay, 3-Storey Townhouse and Railings	Gully	North Main Street/ New Cork Road
00977	The Paper Shop	Townlots	New Street
00978	Coleman Bros.	Buttevant	Main Street
00979	St. Mary's Church	Buttevant	Main Street
00980	Kiely's Curios	Buttevant	Main Street
00981	Green Shopfront	Buttevant	Main Street
00982	AIB Bank	Buttevant	Main Street
00983	Townhouse (Doctor's Surgery)	Buttevant	Main Street
00984	Mick Burke Bar	Buttevant	Main Street
00985	Townhouse	Buttevant	Main Street
00986	Shop-house (Dwelling and Shopfront)	Buttevant	Barrack Place/ Military Rd.
00987	Buttevant Barrack Wall	Buttevant	
00988	Farm House - Close to Former Barracks	Creggane	
00989	Former Methodist Church	Pembroke	
00990	Swift's Tower	Castletownsend	
00991	Tower at Entrance to Church of Ireland	Castletownsend	

Objectives:**RECORD OF PROTECTED
STRUCTURES****Cork County**

**RPS No. 00975
AIB Bank**

Objectives:

RECORD OF PROTECTED
STRUCTURES

Cork County



RPS No. 01001
BIM Regional Fisheries Centre

RPS No.	Name of Structure	Townland	Street
00992	Number 6 Cavendish Quay	Gully	6, Cavendish Quay
00993	Adrigole Garda Siochana Station	Cappanaparka	
00994	Patrick O' Shea - Shopfront	Glengarriff	
00995	Bernard Harrington's Bar - Shopfront	Glengarriff	
00997	O' Connell - Shopfront	Glengarriff	
00998	3-Storey 4 Bay House including Archway	Knockaneroe	Main St.
00999	The Beara Bay Hotel	Knockaneroe	Main St.
01000	Hanley's - Shopfront	Knockaneroe	The Square
01001	BIM Regional Fisheries Centre	Knockaneroe	The Square
01002	Brandy Hall Country House	Knockaneroe	
01003	Tina Boutique - Shopfront	Knockaneroe	Main St.
01004	McCarthy's Grocery/ Bar - Shopfront	Knockaneroe	Main St.
01005	Former Church of Ireland Church	Knockaneroe	Main St
01006	Beara Bar - Townhouse & Shopfront	Knockaneroe	Bank Place
01007	Castletownbere Garda Siochana Station	Knockaneroe	Main St
01008	4 Bay, 3 Storey Dwelling	Knockaneroe	Main St.
01009	The Silver Dollar Bar	Knockaneroe	Main St.



RPS No.	Name of Structure	Townland	Street
01010	Fort Camden Military Fortification	Knocknagore	
01011	Passage West Catholic Church	Pembroke	
01012	No. 1 Seaview Tce.	Knockaneroe	Main St.
01013	No. 2 Seaview Tce.	Knockaneroe	Main St.
01014	No. 3 Seaview Tce.	Knockaneroe	Main St.
01015	Eastcliffe House - Northern Half	Poulacurry South	
01016	Eastcliffe House - Southern Half	Poulacurry South	
01017	Reenydonagan House	Reenydonagan	
01018	Butlerstown House	Butlerstown	
01019	Building adjoining "The Snug"	Rathgoggan Middle	Smith's Lane
01020	Inishannon House	Laherfineen	
01021	Letercollum House	Lettercollum	
01022	Glenview House	Ballynaclashy	
01023	Farran House	Farran	
01024	Capard Lodge	Rathgoggan North	
01025	Brudair's Bakery (Binchy - 19th Century Building)	Rathgoggan Middle	Main Street
01026	Bridget's - Shopfront Only	Rathgoggan Middle	Main Street

Objectives:

RECORD OF PROTECTED STRUCTURES

Cork County



**RPS No. 01005
Former Church of Ireland Church**

Objectives:

RECORD OF PROTECTED
STRUCTURES

Cork County



RPS No. 01042
Fort St. George Plaque

RPS No.	Name of Structure	Townland	Street
01027	Jussie's Fashions - Shopfront Only	Rathgoggan Middle	Main Street
01028	Georgian Dwelling (Former Post Office - one of pair)	Rathgoggan Middle	Old Limerick Road
01029	Doctor's Surgery (Plasterwork and Door of Townhouse)	Rathgoggan Middle	New Lane (Off Main Street)
01030	Dwelling Adjacent to Dr's Surgery (Plasterwork)	Rathgoggan Middle	New Lane (Off Main Street)
01031	O' Brien's Cycles	Rathgoggan Middle	Main Street
01032	Sister's of Mercy Convent Charleville	Rathgoggan Middle	Main Street
01033	Charleville Train Station	Ballysallagh	Station Road
01034	Fortville House	Rathgoggan North	The Turrets
01035	Tops of the Town - Archway	Rathgoggan Middle	Main Street
01036	1 Clancy Terrace	Rathgoggan Middle	1 Clancy Terrace
01037	Derelict Shopfront Adjacent to Mulcahy & Son Insurances	Rathgoggan Middle	Main Street
01038	Mulcahy & Son Insurances - Shopfront	Rathgoggan Middle	Main Street
01039	Shopfront (Between Mulcahy & Son Insurances and Connolly Chemist)	Rathgoggan Middle	Main Street
01040	Dick's - Shopfront Only	Rathgoggan Middle	Main Street
01041	Awbeg Veterinary Shop	Rathgoggan Middle	New Lane
01042	Fort St. George Plaque	Rathgoggan Middle	The Turrets (Wall of Fortville)

RPS No.	Name of Structure	Townland	Street
01043	Imperial House	Rathgoggan Middle	Main Street
01044	Parochial House	Rathgoggan Middle	Main Street
01045	Holy Cross Catholic Church	Rathgoggan Middle	Main Street
01046	Bank of Ireland	Rathgoggan Middle	Main Street
01047	2 Bay Dwelling with First Floor Bay Window (Adjacent to 01048)	Rathgoggan Middle	Chapel Street
01048	Oriel House	Rathgoggan Middle	Chapel Street
01049	Charleville Town Hall (1812)	Rathgoggan Middle	Chapel Street
01050	Archway at entrance to Royal Bar (Inscription: Funeral Directors - 1860)	Rathgoggan Middle	Main Street
01051	J.P. Moran & Co. (Dublin House/Irish House)	Rathgoggan Middle	Main Street
01052	Charleville Credit Union	Rathgoggan Middle	Main Street
01053	Cagney - Shopfront & Townhouse	Rathgoggan Middle	Main Street
01054	Spar - Shopfront Only	Rathgoggan Middle	Main Street
01055	J. R. Noonan - Shopfront Only	Rathgoggan Middle	Main Street
01056	Former Pavillion (1942)	Rathgoggan Middle	Clancy Terrace
01057	Warehouse & Wall	Rathgoggan Middle	Baker's Lane
01058	Murray & Son Ltd. - Shopfront & 3 Shop-houses	Rathgoggan Middle	Main Street

Objectives:

RECORD OF PROTECTED STRUCTURES

Cork County



**RPS No. 01046
Bank of Ireland**

Objectives:

RECORD OF PROTECTED
STRUCTURES

Cork County



RPS No. 01078
Gate Piers at entrance to
Dairygold (formerly
Mitchelstown Castle)

RPS No.	Name of Structure	Townland	Street
01059	Community & Enterprise Centre (Former CBS)	Rathgoggan Middle	Main Street
01060	Charleville Post Office	Rathgoggan Middle	Main Street
01061	AIB Bank	Rathgoggan Middle	Main Street
01062	Dwelling (Adjoining Roxy Video & Music- 01063)	Rathgoggan Middle	Main Street
01063	Roxy Video & Music	Rathgoggan Middle	Main Street
01064	Eamonn O' Sullivan - Veterinary Surgeon	Rathgoggan Middle	Clancy Terrace
01065	Number 2 of Terrace of Three Dwellings (Aisling)	Rathgoggan Middle	Clancy Terrace
01066	Number 3 of Terrace of Three Dwellings (Avondale)	Rathgoggan Middle	Clancy Terrace
01067	Dwelling (Adjacent to 01064)	Rathgoggan Middle	Clancy Terrace
01068	Dwelling (Adjacent to 01067)	Rathgoggan Middle	Clancy Terrace
01069	Dwelling (Adjacent to 01068)	Rathgoggan Middle	Clancy Terrace
01070	Supergrub - Shopfront	Buttevant	Main Street
01071	Roche - Shopfront	Buttevant	Main Street
01072	The Golden Grill - Shopfront	Buttevant	Main Street
01073	Maureen's Bar - Shopfront	Buttevant	Main Street
01074	Shopfront (on corner of New Market Square & Upper Cork Street)	Mitchelstown	New Market Square

RPS No.	Name of Structure	Townland	Street
01075	Archway	Mitchelstown	Lower Cork Street
01076	Bank of Ireland	Mitchelstown	57 Upper Cork Street
01077	Off the Rails	Mitchelstown	64 Lower Cork Street
01078	Gate Piers at entrance to Dairygold (formerly Mitchelstown Castle)	Mitchelstown	Castlefarm Road
01079	3-storey stone dwelling	Mitchelstown	James' Street
01080	Hogan's Shop	Mitchelstown	3 Upper Cork Street
01081	Spratt's - Shopfront & Plasterwork	Mitchelstown	45 Lower Cork Street
01082	Supermac's - Shopfront	Mitchelstown	44 Upper Cork Street
01083	Murphy's Chemist's	Mitchelstown	15 Lower Cork Street
01084	Hyland's Stationery & Books	Mitchelstown	22 Lower Cork Street
01085	Deirdre's Childrenswear - Shopfront	Mitchelstown	7, Lower Cork Street
01087	Paul Roche (Cycle Agents)	Mitchelstown	Upper Cork Street
01088	W. J. Ryan	Mitchelstown	Lower Cork Street
01089	Dwelling (on corner of New Market Square & King St.)	Mitchelstown	New Market Square/ King Street
01090	Number 6, King Street -Dwelling & Shopfront	Mitchelstown	King Street
01091	Brigown Church (in ruins)	Brigown	

Objectives:

RECORD OF PROTECTED STRUCTURES

Cork County



**RPS No. 01075
Archway**

Objectives:

RECORD OF PROTECTED
STRUCTURES

Cork County



© CAS

RPS No. 01095
Detail from Thatch House

RPS No.	Name of Structure	Townland	Street
01092	The Grapevine	Mitchelstown	24 Lower Cork Street
01093	O' Flaherty	Rathgoggan Middle	Broad Street
01094	Thatch House	Doony	
01095	Thatch House	Shandrum	
01096	Thatch House	Cloonleagh South	
01097	Thatch House	Cloonleagh South	
01098	Thatch House	Kiltoohig	
01099	Thatch House	Curraghcloonabro	
01100	Thatch House	Kyle	
01101	Thatch House	Curraheen	
01102	Thatch House	Ballybahallagh	
01103	Thatch House	Ballybahallagh	
01104	Thatch House	Glanycummane Lower	
01105	Thatch House	Ballyhoolahan East	
01106	Thatch House	Derrygalaun	
01107	Thatch House	Derrygalaun	
01108	Thatch House	Killasseragh	

RPS No.	Name of Structure	Townland	Street
01109	Thatch House	Ballyard	
01110	Thatch House	Kilcounty	
01111	Thatch House	Ballinteosig	
01112	Thatch House	Ballylyre	
01113	Thatch House	Knockmonalea West	
01114	Thatch House	Gurteenbeha	
01115	Thatch House	Gortmore	
01116	Thatch House	Ballymacmurragh	
01117	Thatch House	Stumphill	
01118	Thatch House	Ballycrenane	
01119	Thatch House	Ballyskibbole	
01120	Thatch House	Ring	
01121	Thatch House	Glenawilling	
01122	Thatch House	Knockadoon	
01123	Thatch House	Ballymore	
01124	Thatch House	Drominagore	
01125	Thatch House	Clonrobin	

Objectives:**RECORD OF PROTECTED
STRUCTURES****Cork County**

© CAS

**RPS No. 01096
Thatch House
Copyright CAS**

Objectives:

RECORD OF PROTECTED
STRUCTURES

Cork County



© CAS

RPS No. 01129
Detail from Thatch House

RPS No.	Name of Structure	Townland	Street
01126	James Lucey & Sons Solicitors	Curragh	Greenane St.Lower /Lunchwell Road
01127	Stone Hall	Aghatubrid More	
01128	Thatch House	Glenarousk	
01129	Thatch House	Dromaneen	
01130	Thatch House	Smithfield	
01131	Thatch House	Clonteens	
01132	Thatch House	Gneeves	
01133	Thatch House	Dromahoe	
01134	Thatch House	Coolclogh	
01135	Thatch House	Kilclogh	
01136	Thatch House	Skagh	
01137	Thatch House	Cloonbannin West	
01138	Thatch House	Kilclogh	
01139	Thatch House	Macronev Upper	
01140	Thatch House	Knockaskehane	
01141	Thatch House	Moneen	
01142	Thatch House	Rathnacarton	

RPS No.	Name of Structure	Townland	Street
01143	Thatch House	Ballyveelick	
01144	Thatch House	Ballywalter	
01145	Thatch House	Kilkee	
01146	Thatch House	Marshalstown	
01147	Thatch House	Ballydeloughy	
01148	Thatch House	Ballydeloughy	
01149	Thatch House	Derryvillane	
01150	Thatch House	Flemingstown	
01151	Thatch House	Cloghleafin	
01152	Thatch House	Farahy	
01153	Thatch House	Meadstown	
01154	Thatch House	Skahardgannon	
01155	Thatch House	Killaclug West	
01156	Thatch House	Curraghgorm	
01157	Thatch House	Barnaviddane	
01158	Thatch House	Rossacon	
01159	Thatch House	Desert	

Objectives:**RECORD OF PROTECTED STRUCTURES****Cork County**

© CAS

**RPS No. 01144
Thatch House**

Objectives:

RECORD OF PROTECTED
STRUCTURES

Cork County

RPS No. 01178
AIB Bank

RPS No.	Name of Structure	Townland	Street
01160	Thatch House	Ballyerrin	
01161	Thatch House	Garrygoul	
01163	Thatch House	Loughaderry	
01164	Terrace of Three Dwellings	Derrymihin West	
01165	Dwelling	Inchileigh	
01166	Bank of Ireland	Coomlogane	Main Street
01167	Former Rectory	Liscahane	
01169	C. Cronin - Shopfront & Interior	Liscahane	Main Street
01170	Inchileigh Bridge	Inchileigh	Inchileigh Bridge
01171	Shoes & Leisure Shopfront Only	Liscahane	Main Street
01172	Stone Buildings to rear of Laneway	Liscahane	Off Main Street
01173	Dwelling adjacent to "Tangney's"	Liscahane	Main Street
01174	Tangney	Liscahane	Main Street
01175	Carnegie Hall	Liscahane	Main Street
01176	Pink & White Cottage (part of terrace)	Liscahane	Off Main Street
01177	Out-houses behind Bank of Ireland	Liscahane	Off Main Street
01178	AIB Bank	Liscahane	Main Street



RPS No.	Name of Structure	Townland	Street
01179	Sun House (part of terrace)	Liscahane	Church Street
01180	Former Knitting School of Drishane Estate	Drishane More	
01181	Outbuildings at Drishane Estate	Drishane More	
01182	Northern Entrance to Drishane Estate	Drishane More	
01183	Southern Entrance to Drishane Estate	Drishane More	
01184	Chapel at Drishane Estate	Drishane More	
01185	Former School of House craft at Drishane Estate	Drishane More	
01186	Wallis' Bridge at Drishane Estate	Drishane More	
01187	J. A. Hickie's	Drishane More	Main Street
01188	Parochial House (Stone Wall & Gateway Only)	Liscahane	Off Main Street
01189	Brandyhall Bridge	Derrymihin West	
01190	Old Bank House (Neville's)	Gully	65 South Main Street
01191	Door only of 66 South Main Street	Gully	65 South Main Street
01192	Murray Auctioneers and Valuers	Gully	67 South Main Street
01193	Moatville	Rathgoggan Middle	
01194	Old Mill Building	Gully	McSweeney Quay

Objectives:

RECORD OF PROTECTED STRUCTURES

Cork County



**RPS No. 01186
Wallis' Bridge at Drishane Estate**

Objectives:

RECORD OF PROTECTED
STRUCTURES

Cork County



RPS No. 01206
Detached House at Egmont
Place

RPS No.	Name of Structure	Townland	Street
01195	Number 1 of 3-storey Terrace (of 3 - Adjoining Bandon Male N.S.)	Gully	Chapel Street
01196	Number 2 of 3-storey Terrace (of 3 - Adjoining Bandon Male N.S.)	Gully	Chapel Street
01197	Number 3 of 3-storey Terrace (of 3 - Adjoining Bandon Male N. S.)	Gully	Chapel Street
01198	Creagh House	Doneraile	Main Street
01199	Ballylickey House (Ballylickey Manor)	Ballylickey	
01200	Mercy Convent	Curragh	Church Street
01201	James Lucey & Sons Solicitors	Curragh	Lunchwell Rd/ Greenane St. Upr
01202	Number 8 Egmont Place	Curragh	8 Egmont Place
01203	Number 6 Egmont Place	Curragh	6 Egmont Place
01204	Number 1 Egmont	Curragh	1 Egmont Place Place (Burke's)
01205	Number 7 Egmont Place	Curragh	7 Egmont Place
01206	Detached House at Egmont Place	Curragh	Egmont Place
01207	Number 12 Greenene Cottages	Curragh	12 Greenane Cottages
01208	Number 11 Greenane Cottages	Curragh	11 Greenane Cottages
01209	Greenane House	Curragh	North end of Greenane Bridge
01211	Former Newmarket N.S.(1877) now video store	Newmarket	

RPS No.	Name of Structure	Townland	Street
01212	2 Bay 2 Storey Dwelling	Newmarket	High Street
01213	CYMS	Newmarket	Main Street
01214	Former Lodge (Gothic Gate Lodge)	Newmarket	Main Street
01215	No 1 of pair of Galvanised Dwellings	Newmarket	Island Road
01216	No 2 of pair of Galvanised Dwellings	Newmarket	Island Road
01218	Shopfront adjacent to Duhallow Phone Shop (Duhallow Interiors)	Curragh	Main Street
01219	Cast Iron Column outside Duhallow Phone Shop	Curragh	Main Street/ Strand Street
01220	Red Brick and Stone Building	Curragh	Main Street
01221	Kanturk Credit Union (Former Market Building)	Curragh	Strand Street
01222	The Olde Court Inn	Curragh	The Square
01223	2-Storey Galvanised Dwelling	Curragh	Strand Street
01224	2 Storey Gable Fronted Building with "1900" Inscription	Curragh	Strand Street
01225	AIB Bank	Curragh	Main Street/ Strand Street
01226	Industrial Buildings/ Outhouses	Curragh	Rear of Church Street
01227	Healy's Shop	Curragh	Percival Street
01228	3 Bay, 2 Storey Dwelling	Curragh	Percival Street

Objectives:

RECORD OF PROTECTED STRUCTURES

Cork County



RPS No. 01219
Cast Iron Column outside
Duhallow Phone Shop

Objectives:


RECORD OF PROTECTED
STRUCTURES

Cork County

RPS No. 01242
Griffen's Bar

RPS No.	Name of Structure	Townland	Street
01229	2-Storey Galvanised Dwelling	Curragh	Percival Street
01230	Lonehort Battery	Bear Island	
01231	No. 11 Grange Terrace	Grange	Grange Road
01232	No. 10 Grange Terrace	Grange	Grange Road
01233	No. 9 Grange Terrace	Grange	Grange Road
01234	No. 8 Grange Terrace	Grange	Grange Road
01235	No. 7 Grange Terrace	Grange	Grange Road
01236	No. 6 Grange Terrace	Grange	Grange Road
01237	No. 5 Grange Terrace	Grange	Grange Road
01238	No. 4 Grange Terrace	Grange	Grange Road
01239	No. 2 Grange Terrace	Grange	Grange Road
01240	No. 3 Grange Terrace	Grange	Grange Road
01241	No. 1 Grange Terrace	Grange	Grange Road
01242	Griffen's Bar & Interior	Skenakilla	
01243	St. Patrick's Woollen Mills (Industrial Estate)	Inchisarsfield	Douglas West
01244	Church of the Mother of God (RC Church, Saleen)	Scartlea Lower	
01245	Belmont (Country House)	Ardnaclug	

RPS No.	Name of Structure	Townland	Street
01246	St. Barrahanes Chapel (RC)	Fahouragh	
01247	Creagh Church of Ireland	Creagh	
01248	Glandore Church of Ireland	Aghatubrid More	
01249	Lough Hyne House	Ballyisland	
01250	Baltimore Church of Ireland	Baltimore	
01251	Thatch House	Monavarnoge	
01252	Cloghboola National School (1802)	Cloghboola	
01255	Thatch House	Curraghgorm	
01256	Thatch House	Ballyshane	
01257	Thatch House	Glanturkin	
01258	Thatch House	Finure	
01259	Thatch House	Finure	
01260	Castlewarren Stronghouse	Barnahely	
01261	Oldcourt House	Oldcourt	
01262	West View House (Greenstone Hall)	Aghatubrid More	
01263	Thatch House	Curraghgorm	
01264	Thatch House	Ballyshehan	

Objectives:**RECORD OF PROTECTED STRUCTURES****Cork County**

RPS No. 01250
Baltimore Church of Ireland

Objectives:

RECORD OF PROTECTED
STRUCTURES

Cork County



RPS No. 01010
Fort Camden Military
Fortification

RPS No.	Name of Structure	Townland	Street
01265	Millfield House	Burgatia	
01266	Kanturk Trades Union 1881 Plaque	Curragh	Strand Street
01267	3-Bay, 2-Storey Dwelling	Douglas	Tramway Terrace
01268	Cavalry Barracks	Ballincollig	Main Street
01269	St. John & St. Anne Catholic Church	Ballincollig	
01270	Martello Tower	Clonachlinn	
01271	Martello Tower	Ardagh	
01272	Westmoreland Fort (Fort Mitchell)	Spike Island	
01273	Killanully Church	Killanully	
01274	East View (or "The Rectory")	Aghatubrid More	
01275	Tubbrid Church of Ireland Church	Tubbrid	
01276	Ballintober House	Ballintober	





Chapter 2

Architectural Conservation Areas



2.1 Architectural Conservation Areas

The overall planning policy for the built environment for the county is set out in Chapter 7 (Environment & Heritage) of Volume 1. For Architectural Conservation Areas (ACA's), the key objective is stated as follows:

ENV 5-5: It is an objective to conserve and enhance the special character of the Architectural Conservation Areas included in this plan. These Architectural Conservation Areas are shown on the Architectural Conservation Area Maps in Volume 4 and are also listed in Volume 2 of this Plan. The special character of an area includes its traditional building stock and material finishes, spaces, streetscape, landscape and setting.

The Architectural Conservation Areas are set out in this chapter. The locations of the ACA's are shown on the ACA Maps in Volume 4 of this plan.

2.1 Architectural Conservation Areas

Objectives:
**ARCHITECTURAL
CONSERVATION AREAS**
Cork County

**Bandon ACA
(part of)**

Settlement Name	Name of Architectural Conservation Area
Ballydehob	Ballydehob Conservation Area
Ballyhooly	Ballyhooly Castle Conservation Area
Ballyhooly	Lower Ballyhooly Conservation Area
Ballyhooly	Upper Ballyhooly Conservation Area
Bandon	Barretts Hill Conservation Area
Bandon	Christchurch Conservation Area
Bandon	South Main Street Conservation Area
Bandon	St. Peter's Conservation Area
Bandon	Irishtown Conservation Area
Bandon	Knockbrogan East Conservation Area
Bandon	Castlebernard Conservation Area
Bantry	Public and Commercial Centre Conservation Area
Bantry	Barrack Street Conservation Area
Bantry	Chapel Conservation Area
Buttevant	Buttevant Conservation Area

Settlement Name	Name of Architectural Conservation Area
Castlelyons	Castlelyons Conservation Area
Castlemartyr	Castlemartyr Conservation Area
Castletownroche	Chapel Road Conservation Area
Castletownroche	Main Street Conservation Area
Castletownroche	Castlewidenham Conservation Area
Castletownshend	Castletownshend Conservation Area
Churchtown	Churchtown Conservation Area
Churchtown	Burton Park Conservation Area
Cloyne	Cloyne Conservation Area
Doneraile	Convent View Conservation Area
Doneraile	Doneraile Court Conservation Area
Douglas	Church Street Conservation Area
Douglas	West Douglas Street Conservation Area
Haulbowline Island	Haulbowline Conservation Area
Kanturk	Greenane Conservation Area
Kanturk	St Mary's Conservation Area
Killeagh	Killeagh Conservation Area

Objectives:

Architectural Conservation Areas

continued



**Kanturk ACA
(Part of)**

Objectives:
**Architectural
 Conservation Areas**
continued



**Rosscarbery ACA
 (Part of)**

Settlement Name Architectural	Name of Conservation Area
Ladysbridge	Ladysbridge Conservation Area
Millstreet	Drishane Conservation Area
Mitchelstown	King's Square Conservation Area
Mitchelstown	Cork Street Conservation Area
Mitchelstown	Market Square Conservation Area
Monkstown	Upper Monkstown Conservation Area
Monkstown	Lower Monkstown Conservation Area
Passage West	Passage West Conservation Area
Rosscarbery	New Town Conservation Area
Rosscarbery	Rosscarberry Conservation Area
Timoleague	Abbey View Conservation Area





Chapter 3

Nature Conservation Areas



3.1 Proposed Natural Heritage Areas (pNHA's)

3.2 Candidate Special Areas of Conservation (cSAC's)

3.3 Special Protection Areas (SPA's)

3.4 Areas of Geological Interest

The overall planning policies for nature conservation in County Cork are set out in Chapter 7 (Environment & Heritage) of Volume 1. The key objectives for protected sites are stated as follows:

ENV 2-5: It is an objective to maintain the conservation value of all Natural Heritage Areas proposed for designation by Dúchas the Heritage Service, either before or during the lifetime of this plan.

ENV 2-6: It is an objective to maintain the conservation value of those sites identified by Dúchas the Heritage Service as candidate Special Areas of Conservation as well as any other sites that may be so identified during the lifetime of this plan.

ENV 2-7: It is an objective to maintain the conservation value of those sites selected by Dúchas the Heritage Service as Special Protection Areas as well as any other sites that may be so identified during the lifetime of this plan.

ENV 2-9(b): It is a particular objective to maintain the conservation value of those sites of geological interest that are listed in Chapter 3 of Volume 2 of this plan.

The current proposed Natural Heritage Areas (2002), candidate Special Areas of Conservation (2002), Special Protection Areas (2002) and areas of Geological Interest are set out in this chapter.

3.1 Proposed Natural Heritage Areas

Objectives:
**PROPOSED NATURAL
HERITAGE AREAS**
Cork County
NATURAL HERITAGE
**Proposed Natural
Heritage Areas**

The proposed Natural Heritage Areas (pNHAs) cover nationally important semi-natural and natural habitats, landforms or geomorphological features, wild plant and animal species or a diversity of these natural attributes.

It is important that the conservation value of these areas, which are proposed for designation from time to time by the Heritage Service, be maintained.

Dúchas Site Code	Site Name
pNHA-0012	Ballinvonear Pond
pNHA-0072	Blackwater River and Estuary
pNHA-0073	Blackwater River Callows
pNHA-0074	Awbeg Valley (below Doneraile)
pNHA-0075	Awbeg Valley (above Doneraile)
pNHA-0076	Ballycotton, Ballynamona and Shanagarry
pNHA-0077	Ballymacoda (Clonpriest and Pillmore)
pNHA-0078	Ballyvergan Marsh
pNHA-0079	Bride/Bunaglanna Valley
pNHA-0080	Bull and Cow Rocks
pNHA-0083	Capel Island & Knockadoon Head
pNHA-0084	Castletownshend (Gate Lodge)
pNHA-0085	Glanworth Ponds
pNHA-0086	Dursey Island
pNHA-0087	Garrylucas Marsh

Dúchas Site Code	Site Name
pNHA-0088	Glengarriff (Thatched Shooting Lodge in Forest Park)
pNHA-0090	Glengarriff Harbour & Woodland
pNHA-0091	Clonakilty Bay
pNHA-0092	Kilcolman Bog
pNHA-0093	Caha Mountains
pNHA-0094	Lee Valley
pNHA-0097	Lough Hyne Nature Reserve & Environs
pNHA-0098	Loughavaul
pNHA-0099	Ballynaclashy House, North of Midleton
pNHA-0100	Old Head of Kinsale
pNHA-0101	Roaringwater Bay & Islands
pNHA-0102	Sheep's Head
pNHA-0103	Shournagh Valley
pNHA-0105	Sovereign Islands
pNHA-0106	St. Gobnet's Wood
pNHA-0107	Templebreedy National School, Crosshaven
pNHA-0108	The Gearagh

Objectives

Proposed Natural Heritage Areas

continued



**pNHA-0102
Sheep's Head**

Objectives:**Proposed Natural Heritage Areas***continued*

pNHA-0109
Three Castle Head to Mizen Head

Dúchas Site Code	Site Name
pNHA-0109	Three Castle Head to Mizen Head
pNHA-0110	Whiddy Island
pNHA-0365	Killarney National Park, Magillicuddy Reeks and Caragh River Catchment
pNHA-0371	Fountainstown Swamp
pNHA-0446	Loughs Aderry & Ballybutler
pNHA-0593	Kilcatherine Heath
pNHA-0899	Ballindangan Marsh
pNHA-1028	Orthon's Island, Adrigole Harbour
pNHA-1029	Araglin Valley
pNHA-1034	Bandon Valley West of Bandon
pNHA-1035	Bandon Valley South of Dunmanway
pNHA-1036	Banteer Ponds
pNHA-1037	Bateman's Lough
pNHA-1039	Blarney Castle Woods
pNHA-1040	Barley Cove to Ballyrisode Point
pNHA-1042	Carrigshane Hill

Dúchas Site Code	Site Name
pNHA-1043	Cleanderry Wood
pNHA-1044	Cloonties Lough
pNHA-1046	Douglas River Estuary
pNHA-1049	Eagle Lough
pNHA-1050	Eyeries Island
pNHA-1051	Firkeel Gap
pNHA-1052	Gallanes Lough
pNHA-1053	Garrettstown Marsh
pNHA-1054	Glanmire Wood
pNHA-1055	Glashgarriff River
pNHA-1057	Gouganebarra Lake
pNHA-1058	Great Island Channel
pNHA-1059	Hungry Hill
pNHA-1060	James Fort
pNHA-1061	Kilkeran Lake & Castlefreke Dunes
pNHA-1062	Killaneer House Glen
pNHA-1064	Leamlara Wood

Objectives:

Proposed Natural Heritage Areas

continued



**pNHA-1046
Douglas River Estuary**

Objectives:**Proposed Natural Heritage Areas***continued*

pNHA-1066
Lough Beg (Cork)

Dúchas Site Code	Site Name
pNHA-1065	Lough Allua
pNHA-1066	Lough Beg (Cork)
pNHA-1067	Lough Gal
pNHA-1069	Lough Namaddra & Lough West
pNHA-1070	Myross Wood
pNHA-1071	Owen's Island
pNHA-1072	Priory Wood, Lismire
pNHA-1073	Roancarrigbeg & Roancarrimore
pNHA-1074	Rockfarm Quarry, Little Island
pNHA-1075	Rosscarbery Estuary
pNHA-1076	Rostellan Lough, Aghada Shore and Puolnabibe Inlet
pNHA-1077	Seven Heads & Dunworly Bay
pNHA-1080	Blackwater Valley (Killavullen)
pNHA-1082	Dunkettle Shore
pNHA-1083	Toon Bridge Wood
pNHA-1084	Whitegate Bay
pNHA-1169	Brown's Farm, Togher Cross Roads

Dúchas Site Code	Site Name
pNHA-1183	Clasharinka Pond
pNHA-1230	Courtmacsherry Estuary
pNHA-1235	Ballyquirk Pond
pNHA-1248	Prohus Wood
pNHA-1249	Ballincollig Cave
pNHA-1284	Cappul Bridge
pNHA-1408	Carrigacrump Caves
pNHA-1498	Dirk Bay
pNHA-1515	Bandon Valley below Inishannon
pNHA-1537	Rosshahunsoge
pNHA-1547	Castletownshend
pNHA-1561	Awbeg Valley (Castletownroche)
pNHA-1740	Bandon Valley above Inishannon
pNHA-1793	Blackwater Valley (Ballincurrig Wood)
pNHA-1794	Blackwater Valley (Kilcummer)
pNHA-1795	Blackwater Valley (Killathy Wood)
pNHA-1796	Blackwater Valley (Cregg)

Objectives:

Proposed Natural Heritage Areas

continued



**pNHA-1547
Castletownshend**

Objectives:**Proposed Natural Heritage Areas***continued*

**pNHA-1978
Ballycotton Islands**

Dúchas Site Code	Site Name
pNHA-1797	Blackwater Valley (The Beech Wood)
pNHA-1798	Blarney Lake
pNHA-1799	Ardamadame Wood
pNHA-1826	Currakeel
pNHA-1829	Ballinaltig Beg Pond
pNHA-1854	Boylegrove Wood
pNHA-1857	Blarney Bog
pNHA-1873	Derryclogher (Knockboy) Bog
pNHA-1879	Glanmore Bog
pNHA-1887	Derreen Upper Bog
pNHA-1890	Mullaghanish Bog
pNHA-1966	Minane Bridge Marsh
pNHA-1977	Sheelane Island
pNHA-1978	Ballycotton Islands
pNHA-1979	Monkstown Creek
pNHA-1985	Kilkinnikin
pNHA-1986	Garinish Point

Dúchas Site Code	Site Name
pNHA-1987	Cuskinny Marsh
pNHA-1990	Owenboy River
pNHA-2036	Ballyhoura Mountains
pNHA-2037	Carrigeenamronety Hill
pNHA-2049	Domestic Dwelling (near Glengarriff)
pNHA-2050	Cregg Castle
pNHA-2086	Ballintlea Wood
pNHA-2097	Conavmore, Ballyhooly (near Fermoy)
pNHA-2099	Carriganass Castle, near Kealkill
pNHA-2105	Derreennatra Cutaway
pNHA-2131	Awbeg River
pNHA-2158	Kenmare River
pNHA-2170	Blackwater River (Cork/Waterford)
pNHA-2171	Bandon River
pNHA-2189	Farranamanagh Lough

Objectives:

Proposed Natural Heritage Areas

continued



**pNHA-1990
Owenboy River**

3.2 Candidate Special Areas of Conservation

Objectives:

Candidate Special Areas of Conservation

Cork County

PLANT AND ANIMAL HABITATS

Candidate Special Areas of Conservation

The candidate Special Areas of Conservation (cSACs) have been selected because they support habitats and plant and animal species that are rare or threatened in Europe and require particular measures, including the designation of protected sites, to conserve them.

The sites are called 'candidate sites' because they are currently under consideration by the Commission of the European Union.

Together with the SPAs they form part of the 'Natura 2000' network of sites throughout Europe.

Dúchas Site Code	Site Name
cSAC-0077	Ballymacoda (Clonpriest and Pillmore)
cSAC-0090	Glengarriff Harbour & Woodland
cSAC-0091	Clonakilty Bay
cSAC-0093	Caha Mountains
cSAC-0097	Lough Hyne Nature Reserve & Environs
cSAC-0101	Roaringwater Bay & Islands
cSAC-0102	Sheep's Head
cSAC-0106	St. Gobnet's Wood
cSAC-0108	The Gearagh
cSAC-0109	Three Castle Head to Mizen Head
cSAC-0365	Killarney National Park, Magillicuddy Reeks and Caragh River Catchment
cSAC-1040	Barley Cove to Ballyrisode Point
cSAC-1043	Cleanderry Wood
cSAC-1058	Great Island Channel

Dúchas Site Code	Site Name
cSAC-1061	Kilkeran Lake & Castlefrefre Dunes
cSAC-1070	Myross Wood
cSAC-1230	Courtmacsherry Estuary
cSAC-1547	Castletownshend
cSAC-1873	Derryclogher (Knockboy) Bog
cSAC-1879	Glanmore Bog
cSAC-1890	Mullaghanish Bog
cSAC-2037	Carrigeenamronety Hill
cSAC-2131	Awbeg River
cSAC-2158	Kenmare River
cSAC-2170	Blackwater River (Cork/Waterford)
cSAC-2171	Bandon River
cSAC-2189	Farranamanagh Lough

Objectives:

Candidate Special Areas of Conservation

continued



**cSAC-2170
Blackwater River
(Cork/Waterford)**

3.3 Special Protection Areas

Objectives:
Special Protection Areas
Cork County
PROTECTION OF BIRD HABITATS
Special protection Areas

The Special Protection Areas (SPAs) have been selected because they support populations of birds of particular species that are rare or threatened in Europe and require particular measures, including the designation of protected areas to conserve them.

Together with the cSACs they form part of the 'Natura 2000' network of sites throughout Europe.

Dúchas Site Code	Site Name
28	Blackwater Estuary.
94	River Blackwater Callows
22	Ballycotton Bay
23	Ballymacoda Bay
66	The Bull and the Cow
95	Kilcolman Bog
21	Old Head of Kinsale
109	The Gearagh
30	Cork Harbour

3.4 Areas of Geological Interest

Site	Geological Interest	Location
Allihies Mine Complex	Mineralogical Site, Historical Metal Mining	Allihies, Castletown
Ballincollig Caves	Karst/Caves With Animal Remains	Ballincollig, Cork
Ballinglanna Cove	Carboniferous Geology and Quaternary	Ballinglanna, Clonakilty
Ballybeg Quarry	Carboniferous Palaeontology and Geology	Buttevant
Ballyclogh Quarry and stream	Stratigraphy (Lower Carboniferous Geology)	Buttevant
Ballycroneen Bay	Quaternary/Type Site for an Irish Sea Glacial Till	Ballycroneen West, Midleton
Ballycummisk	Historical Metal Mining	Ballycummisk, Schull
Ballygarvan Quarry	Lower Carboniferous Geology	Ballygarvan, Cork
Ballygiblin Quarry	Ancient Dated Cave Passage and Karstification	Ballygiblin, Kanturk
Ballyheedy	Fossil Fish Site, Type Locality	Ballyheedy, Kinsale
Ballynamona Garryvoe	Quaternary	Shanagarry, Ballycotton
Ballyvolane Sand Pits	Glacial Lake Rhymite Deposits	Ballyvolane Rural, Cork
Baneshane Quarry	Cork Red Marble (Lower Carboniferous Geology)	Baneshane, Midleton
Bantry Drumlins	Quaternary	Bantry

Objectives:

Areas of Geological Interest

Cork County



Bantry Drumlins

Objectives:**Areas of Geological Interest***continued***Barley Lake**

Site	Geological Interest	Location
Barley Cove Beaches	Coastal Geomorphology	Crookhaven, Schull
Barley Lake	Quaternary	Ballyvogue Beg, Skull
Benduff Slate Mines	Historical Slate Mining	Benduff, Clonakilty
Black Ball Head - Whitehall Head	Carboniferous Igneous Rock Intrusions/Quaternary	Castletownbere
Blackrock Diamond	Mineralogical Site	Ballintemple, Cork City
Broadstrand to Seven Heads	Stratigraphy (Upper Carboniferous Geology)	S. of Courtmacsherry
Broomfield	Karst/Quarry Cave	Broomfield West, Midleton
Brow Head	Historical Metal Mining	Dough, Barleycove
Cappagh	Historical Metal Mining	Cappagh Beg, Schull
Carrigacrump	Karst/Complex Cave Systems	Carrigacrump, Midleton
Carrigtwohill	Karst/Small Caves, Sink	Carrigtwohill, Cork
Castlefreake Warren (The Long Strand, Little Island Strand)	Coastal Geomorphology	Castlefreake, Clonakilty
Castlepook Cave	Karst/Maze Cave, Bone Cave	Castlepook South, Mallow
Cloyne	Quaternary Karst/Esker, Cave	Ballydwyre, Midleton
Coosheen	Historical Metal Mining	Ballydehob, Schull

Site	Geological Interest	Location
Corkbeg Island	Waulsortian 'Reefs' (Lower Carboniferous Geology)	Corkbeg, Midleton
Creggane Strand	Coastal Geomorphology	Creggane, Clonakilty
Crookhaven	Mines	Crookhaven, Schull
Derryginagh	Historical Metal Mining	Derryginagh, Bantry
Dhurode Mine	Mineralogical Site/ Historical Metal Mining	Carrigacat and Milleen
Dower Spring	Karst Rising	Dower, Midleton
Dunbeacon Castle - Dunmanus Bay	Stratigraphy (Lower Carboniferous Geology)	Dunbeacon, Bantry
Foilcoagh Bay	Shale Rocks with Marine Microfossils	Clear Island
Galley Head to Belacoon Cave	Lower Carboniferous Geology	Dundeady, Clonakilty
Glanavirane/ Courtmacsherry	Raised Beach	Glanavirane, Kinsale
Glandore, Aughurturhid	Mineralogical Site/ Historical Metal Mining	Aughurturhid, Skibbereen
Gortavallig	Historical Metal Mining	Sheeps Head, Bantry
Gortmore	Karst/Caves	Gortmore, Kanturk
Inchydoney Beaches (Mucross Strand, Clonakilty Harbour)	Coastal Geomorphology	Inchydoney, Clonakilty
Kingwilliamson, Ballydesmond	Quarry - Quaternary/Frost Polygons	Williamstown, Kanturk

Objectives:

Areas of Geological Interest

continued



Inchydoney Beaches

Objectives:**Areas of Geological Interest***continued***Mount Gabriel**

Site	Geological Interest	Location
Knockadoon Head	Quaternary	Knockadoon, Youghal
Liscarrol Road Section	Upper Carboniferous Geology	
Little Island Rock Farm Quarries	Lower Carboniferous Geology	Ballytrasna, Cork
Lough Beg	Lower Carboniferous Geology	Lough Beg, Carrigaline
Lough Nambrackderg	Glacial Mountain Corrie	
Minane Bridge	Mineralogical Site, Lower Carboniferous Geology, Fossils	Minane Bridge
Mount Gabriel	Economic Geology-Archaeological and Historical Metal Mining	Mount Gabriel, Schull
Nohaval Cove	Lower Carboniferous Geology	Kinsale
Old Head of Kinsale	Internationally Important Devonian and Carboniferous strata	Downmacpatrick, Kinsale
Ovens	Karst/Caves, Limestone Outcrop	Carrogane
Owenahinchy Strand	Coastal Geomorphology	Creggane, Rosscarbery
Reenydonagan Point	Carboniferous Palaeontology	Reenydonegan, Bantry
Ringabella Bay and Point	Quaternary/Marine Platform/fossils	Ringabella, Kinsale
Ringaskiddy, Golden Rock	Lower Carboniferous Geology	Ringaskiddy
Rock Forest, Mallow	Mineralogical Site	Rock Forest, Mallow

Site	Geological Interest	Location
Rosscarbery Estuary	Coastal Geomorphology	Rosscarbery
Subulter Quarry	Dolomitised Waulsortian 'Reefs' (Lower Carboniferous Geology)	Subulter, Youghal
Timoleague Estuary/Coolamine Bay	Coastal Geomorphology	Timoleague, Clonakilty
Whiddy Island	Coastal Geomorphology	Whiddy, Bantry
Whitestrand/lagoon Garretstown	Upper Carboniferous Geology	Garrylucas, Kinsale
Youghal Bay Beach	Coastal Geomorphology	Youghal

Objectives:

Areas of Geological Interest

continued



Rosscarbery Estuary





Chapter 4

Scenic Routes



4.1 Scenic Routes

The overall planning policies for visual amenity for the county are set out in Chapter 7 (Environment & Heritage) of Volume 1. These policies cover visual and scenic amenity and views & prospects. The key objectives for views and prospects are stated as follows:

ENV 3-4: It is a general objective to preserve the character of all important views and prospects, particularly sea views, river or lake views, views of unspoilt mountain, upland or coastal landscapes, views of historical or cultural significance (including buildings and townscapes) and views of natural beauty.

ENV 3-5: It is a particular objective to preserve the character of those views and prospects obtainable from scenic routes identified in this plan. These routes are shown on the scenic amenity maps in volume 4 and listed in volume 2 of this plan.

The list of scenic routes for the county is set out in this chapter.

4.1 Scenic Routes - Views and Prospects

Objectives:

SCENIC ROUTES - VIEWS AND PROSPECTS

Cork County



Road at Cashnagaritte (A43)

Scenic Route No.	Description
A1	Mitchelstown - Kilbeheny Road to County Boundary
A2	National Primary Route between Moorepark and Mitchelstown
A3	Road adjoining Kilworth Mountains
A4	Road from Ballynamuddagh overlooking Araglin River & Banduff over the river
A5	Road between Fermoy and Kilworth
A6	Road between Bellvue Cross and Kilbarry overlooking Blackwater Valley
A7	Road to Coolbaun
A8	Castlehyde to Fermoy Bridge
A9	Road over Hollymount
A10	Road at Cregg Castle - South view of river, castle and mountains
A11	Road adjoining Ballyhooly with view to Philip Wood, Johnston Wood and Gurteen Wood
A12	Road at Nagle Mountains and Ross River Valley
A13	Road between Knuttery and Daly's Cross Roads

Scenic Route No.	Description
A14	Kilfinnan - Shanballymore Road
A15	Road between Mallow and Roskeen Bridge
A16	Road North of Meelin
A17	Mullaghareik overlooking mountains
A18	Road northwards from Meelin to Rockchapel to County Boundary
A19	Road at Taur
A20	Road West of Newmarket
A21	Mountain roads between Seefin and Nad
A22	Roads at Musherah in the boggeragh Mountains and roads from Musherah to Ballynagree, Lackdoha and Rylane Cross
A23	Road from Glenaknockane towards Donoughmore
A24	Road at Carriganima
A25	Road from Ballyvourney to Mullaghanish to Caherdowney
A26	Road between Macroom and Derrynasaggart Mountains
A27	Road between Coolea and Coom
A28	Road between Lissacresig and the Mouth of the Glen
A29	Road between Gougane Barra and the Mouth of the Glen

Objectives:

Scenic Routes - Views and Prospects

continued



Road at Musherah (A22)

Objectives:**Scenic Routes -
Views and Prospects***continued***Road between Cloyne and
Ballycotton (A48)**

Scenic Route No.	Description
A34	Road between Inchigeela and Ballingeary to Keimaneigh
A35	Road between Inchigeela and Rossmore
A36	Road between Dromcarra and Rossmore
A38	Road between Leemount and Macroom via Coachford
A39	Road between Classis, Curraghbeg and Coachford
A40	Road between Clogheen, Tower and Blarney and the road to Blarney Lake
A41	Road between Blarney and Grenagh
A42	Road from Dunkettle to Glanmire and eastwards to Caherlag and Glounthane
A43	Road at Cashnagariffe, N.W.Carrigtwohill and Westwards to Caherlag
A44	Road between Leamlara and Midleton
A45	Road between Ardglass and Monaleen Bridge
A46	Road between Youghal and Tallow
A47	Road between Youghal and Ballyvergan
A48	Road between Cloyne and Ballycotton (back road)
A49	Road between Inch and Ballycotton via Ballybranagan

Scenic Route No.	Description
A50	Road between Inch and Aghada
A51	Road from Ballynacorra via East Ferry to Whitegate and Roche's Point
A52	Road at N.E. Great Island
A53	Road between Cobh and Belvelly
A54	Road between Passage West and Ringaskiddy
A55	Road between Frankfield and Ballygarvan Townland
A56	Road from Carrigaline to Crosshaven
A57	Roads between Crosshaven and Myrtleville, Church Bay, Camden, Weavers Point and Fountainstown
A58	Road from Kinsale to Ringville and to Ballinaclashet and Oysterhaven
A59	Road between Kinsale and Clonleigh via Summercove
A60	Road between Kinsale and Ballythomas (Coast Road)
A61	Road between Innishannon and Kinsale via Shippool
A62	Road between Bandon and Innishannon
A63	Road between Innishannon to Ballinadee to Kinsale Western Bridge
A64	Road between Barrel Cross and the Old Head of Kinsale

Objectives:

Scenic Routes - Views and Prospects

continued



Road between Cobh and Belvelly (A53)

Objectives:**Scenic Routes -
Views and Prospects****continued****Kealkill via Cousane Gap to
Togher (A81)**


Scenic Route No.	Description
A65	Road from Old Head to Timoleague via Garretstown, Coolmaine and Harbour
A66	Road between Timoleague and Courtmacsherry
A80	Scenic road at the Pass of Keimaneig to Gougane Barra
A81	Road to Kealkill via Cousane Gap to Togher
A82	Road between Ballingearry - branch off S. Lake Road - and Kealvaugh
A83	South Lake Road - Inchigeela and Ballingearry to Keimaneigh
A84	Roads adjoining Tareilton - scenic views
A85	Road between Ballineen and Ballincarriga to Dunmanway
A86	Road between Dunmanway and Coolkellure, Castledonovan and Bantry
A87	Same as Record A66
A88	Roads at Butlerstown and Coolbaun
A89	Road between Timoleague and Clonakilty via North Ring
A90	Road between Barry's Cove and Lehenagh to Dunworley to North Ring
A91	Coastal Road from Clonakilty to Inchydoney and Ardfield
A92	Road at Red Strand

Scenic Route No.	Description
A93	Road at Galley Head
A94	Portion of road between Rosscarbery and Reenascreena
A95	Roads on both sides of Rosscarbery Bay
A96	Road between Rosscarbery and Leap via Glandore
A97	Road between Roury Bridge and Kilbeg
A98	Roads from Kilfinnan to Cregg to Drombeg
A99	Road between Leap and Skibbereen
A100	Road between Castletownsend and Rinneen to Union Hall
A101	Roads between Union Hall and Reen
A102	Road between Castletownsend and Tragumna to Lough Hyne to Baltimore
A103	Road between Pookeen and Rathmore
A104	Roads at Baltimore
A105	Road between Baltimore via Old Court and Skibbereen
A106	Road between Skibbereen and Ballydehob
A107	Road between Aghadown and Turk head
A108	Roads near Bealaclara Bridge

Objectives:

Scenic Routes - Views and Prospects

continued



Glandore from Road between Rosscarbery and Leap (A96)

Objectives:**Scenic Routes -
Views and Prospects****continued**

**Crookhaven from Schull to
Crookhaven road
(A118 west)**

Scenic Route No.	Description
A109	Road Between Kissaclarig and Ballybane to Barnaghegeeha and Ardrah
A110	Road between Ballydehob and Parkana
A111	Road between Lahern and Coolconlaghta
A112	Road between Ballydehob and Drishane Bridge
A113	Road between Schull and Mount Gabriel
A114	Road between Ballydehob and Schull
A115	Roads at Rossbrin and Dereenatra
A116 (south)	Road along Ballea Woods and the river, Carrigaline
A116 (west)	Road between Schull and Colla
A117 (south)	Road between Garrtvoe and Knockadoon
A117 (west)	Road between Schull, Lowertown and Gurrans
A118 (south)	Road along wooded stretch to Rochestown
A118 (west)	Road From Schull via Derryleary to Toormore Goleen and Crookhaven
A119	Road from Lissagriffin by Barleycove, to Brow Head
A120	Road between Lissagriffin and Mizen Head

Scenic Route No.	Description
A121	Road between Lissagriffin and Three Castle Head
A122	Road between Dunmanus and Lisagriffin
A123 (south)	Winding road joining Coolea - Coom road to Lissacresig road
A123 (west)	Road between Toormore and Durrus
A124	Road from Bantry via Durrus and Ahakista to Kilcrohane
A125 (south)	Road from Kilbrittain to the junction with Kinsale - Courtmacsherry Road
A125 (west)	Roads around Cahermoutain and to Sheep's Head
A126	Roads from Bantry via Gerahies to Kilcrohane
A127	Road from Bantry, Snave, Ballylickey and Glengarriff
A128	Road from Glengarriff to Kenmare (County Bounds)
A129	Road between Glengarriff, Trafresk, Ardrigole and Castletownbere
A130	Road from Ardrigole to and including Tim Healy Pass
A131	Road between Castletownbere, Eyeries, Kilcatherine and Ardgroom
A132	Road between Eyeries, Kilcatherine and Ardgroom
A133	Road between Cahermore, Allihies and Eyeries
A134	Road from Castletownbere via Cahermore to Garnish Point

Objectives:

Scenic Routes - Views and Prospects

continued



Road between Bantry and Glengarriff (A127)

