

# Carrigtwohill to Midleton Inter-urban Cycleway Phase 2

Drawings Pursuant to the Requirements of Part 8, Article 83 of the Planning and Development Regulations, 2001, as amended.

## 1) Scheme Overview:

The Carrigtwohill to Midleton Inter-urban Cycleway Phase 2 will be a section of inter-urban cycle route running to the north of Carrigtwohill connecting the Inter-urban Cycleway Phase 1 with the Services Corridor Link Road Cycleway, Water Rock. The Carrigtwohill to Midleton Inter-urban Cycle Route will be a section of the inter-urban cycle route connecting Midleton to Dunkettle which is proposed in the Cork Metropolitan Area Transport Strategy 2040 (CMATS). This inter-urban route (IU-1) will connect major employment centres such as Little Island (10,000+ employees) and Carrigtwohill IDA Business Park (3,800 employees) with existing and proposed residential areas including in Carrigtwohill, Midleton, Glanmire and Glounthaune.

## 2) Scheme Includes:

The scheme provides approximately 3.7 km of pedestrian and cycle paths of which approximately 66 m as a shared street (with a very low vehicle traffic) and the rest as a segregated path from vehicular traffic. In addition the scheme includes:

- 1 no. pedestrian/cyclist underpass (at existing agricultural overpass on the Cork to Midleton Railway Line).
- 4 no. at-grade road crossings.
- Traffic Calming measures on existing roads.
- Potential for native planting corridor.
- Public Lighting.

**Issued for Part 8 Planning  
January 2024**

## 3) Connectivity:

The scheme will provide a pedestrian/cyclist facility connecting the following:

- Inter-urban Cycleway Phase 1;
- Services Corridor Link Road Cycleway.



Cork County Council,  
Regional and Local Road Design Office,  
Innishmore, Ballincollig, Co. Cork

**ATKINS**

Member of the SNC-Lavalin Group

Atlanta House, 150-155 Ansonia Business Park, Swords, Co. Dublin  
Tel (+353) 01 810 8000  
Fax (+353) 01 810 8001

Unit 2B, 2200 Cork Airport Business Park, Cork  
Tel (+353) 021 429 0300  
Fax (+353) 021 429 0300

2nd Floor Technology House Parkmore Technology Park, Galway  
Tel (+353) 091 786 050  
Fax (+353) 091 779 850

A1

DO NOT SCALE

File: 5194601-IUCR2-ATK-ZZ-01-DR-CE-0001.dwg  
Date: Jan 15, 2024 - 2:16pm Plotted by: rmarachie

DRAWING LIST

DRAWING NUMBER	DRAWING TITLE	REV
5194601-IUCR2-ATK-ZZ-01-DR-CE-911000	COVER SHEET	-
5194601-IUCR2-ATK-ZZ-01-DR-CE-911001	DRAWING INDEX SHEET	P02
5194601-IUCR2-ATK-ZZ-01-DR-CE-911002	SITE LOCATION MAP	P02
5194601-IUCR2-ATK-ZZ-01-DR-CE-911003	SITE BOUNDARY PLAN - KEY PLAN	P02
5194601-IUCR2-ATK-ZZ-01-DR-CE-911004	SITE BOUNDARY PLAN - SHEET 1 OF 6	P02
5194601-IUCR2-ATK-ZZ-01-DR-CE-911005	SITE BOUNDARY PLAN - SHEET 2 OF 6	P02
5194601-IUCR2-ATK-ZZ-01-DR-CE-911006	SITE BOUNDARY PLAN - SHEET 3 OF 6	P02
5194601-IUCR2-ATK-ZZ-01-DR-CE-911007	SITE BOUNDARY PLAN - SHEET 4 OF 6	P02
5194601-IUCR2-ATK-ZZ-01-DR-CE-911008	SITE BOUNDARY PLAN - SHEET 5 OF 6	P03
5194601-IUCR2-ATK-ZZ-01-DR-CE-911009	SITE BOUNDARY PLAN - SHEET 6 OF 6	P02
5194601-IUCR2-ATK-ZZ-01-DR-CE-911010	PROPOSED LAYOUT PLAN - KEY PLAN	P02
5194601-IUCR2-ATK-ZZ-01-DR-CE-911011	PROPOSED LAYOUT PLAN - KEY PLAN	P02
5194601-IUCR2-ATK-ZZ-01-DR-CE-911012	PROPOSED LAYOUT PLAN - SHEET 1 OF 11	P02
5194601-IUCR2-ATK-ZZ-01-DR-CE-911013	PROPOSED LAYOUT PLAN - SHEET 2 OF 11	P02
5194601-IUCR2-ATK-ZZ-01-DR-CE-911014	PROPOSED LAYOUT PLAN - SHEET 3 OF 11	P02
5194601-IUCR2-ATK-ZZ-01-DR-CE-911015	PROPOSED LAYOUT PLAN - SHEET 4 OF 11	P02
5194601-IUCR2-ATK-ZZ-01-DR-CE-911016	PROPOSED LAYOUT PLAN - SHEET 5 OF 11	P02
5194601-IUCR2-ATK-ZZ-01-DR-CE-911017	PROPOSED LAYOUT PLAN - SHEET 6 OF 11	P02
5194601-IUCR2-ATK-ZZ-01-DR-CE-911018	PROPOSED LAYOUT PLAN - SHEET 7 OF 11	P02
5194601-IUCR2-ATK-ZZ-01-DR-CE-911019	PROPOSED LAYOUT PLAN - SHEET 8 OF 11	P02
5194601-IUCR2-ATK-ZZ-01-DR-CE-911020	PROPOSED LAYOUT PLAN - SHEET 9 OF 11	P03
5194601-IUCR2-ATK-ZZ-01-DR-CE-911021	PROPOSED LAYOUT PLAN - SHEET 10 OF 11	P02
5194601-IUCR2-ATK-ZZ-01-DR-CE-911022	PROPOSED LAYOUT PLAN - SHEET 11 OF 11	P02

GENERAL NOTES

1. ALL DIMENSIONS ARE IN MILLIMETRES UNLESS NOTED OTHERWISE
2. ONLY WRITTEN DIMENSIONS SHALL BE USED. NO DIMENSIONS SHALL BE SCALED FROM THE DRAWINGS
3. ALL LEVELS ARE IN METRES AND ARE TO MALIN HEAD DATUM
4. ALL COORDINATES ARE IN METRES AND ARE TO IRISH TRANSVERSE MERCATOR
5. DRAWINGS ARE TO BE READ IN CONJUNCTION WITH THE SPECIFICATION

© ORDNANCE SURVEY IRELAND LICENSE NR. AR 0082521, ORDNANCE SURVEY IRELAND & GOVERNMENT OF IRELAND

ATKINS WILL NOT BE HELD LIABLE FOR THE USE OF THIS DATA ON ANY PROJECT OTHER THAN "DULLAGREEN INTERCHANGE UPGRADE SCHEME"



Risk Level	Atkins Base Line - Low Risk
	Atkins Sensitive - Medium Risk
	Atkins Private - High Risk
	Client Critical - Already Marked

Rev	Description	By	Date	Chk'd	Rev'd	Auth
P02	ISSUED FOR REVIEW	RM	26/10/23	RR	JO'C	JO'C
P01	ISSUED FOR REVIEW	RM	15/09/23	RR	JO'C	JO'C

Atkins House, 150-155 Ailside Business Park, Swords, Co. Dublin  
Tel (+353) 01 810 8000 Fax (+353) 01 810 8001

Unit 2B, 2200 Cork Airport Business Park, Cork  
Tel (+353) 021 429 0300 Fax (+353) 021 429 0360

1st Floor Technology House Parkmore Technology Park, Galway  
Tel (+353) 091 786 050 Fax (+353) 091 779 830



Member of the SNC-Lavalin Group

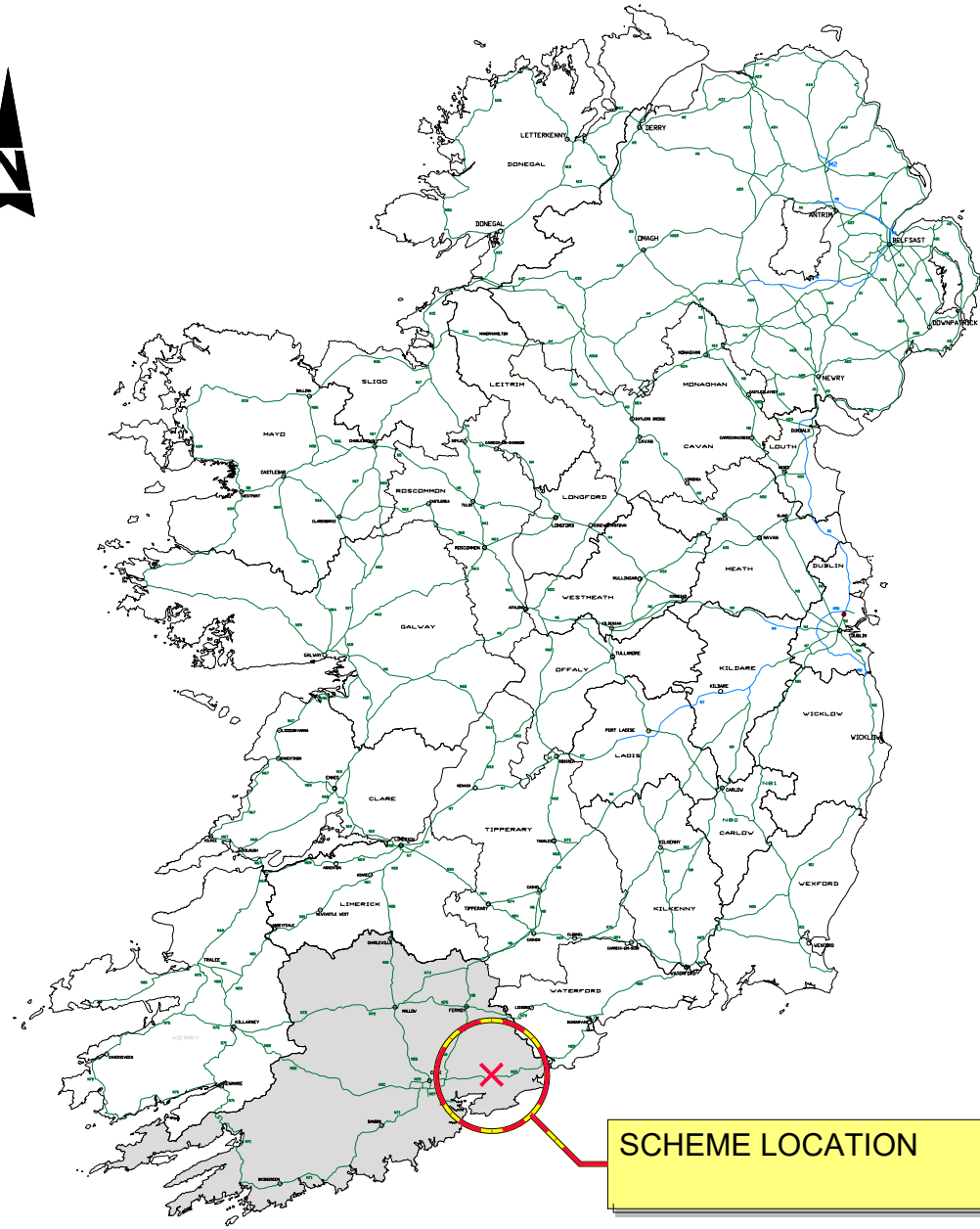
Purpose	ISSUED FOR PLANNING
Client	CORK COUNTY COUNCIL
Project	CARRIGTWOHILL TO MIDLETON INTER-URBAN CYCLE ROUTE (IU-1) PHASE 2

Title	DRAWING INDEX SHEET				
Original Scale	Drawn	Checked	Reviewed	Authorised	
NTS	RM	RR	JO'C	JO'C	JO'C
Date	Date	Date	Date	Date	Date
26/10/23	26/10/23	26/10/23	26/10/23	26/10/23	26/10/23
Status	Drawing Number	Rev			
S3	5194601-IUCR2-ATK-ZZ-01-DR-CE-911001	P02			

A1

DO NOT SCALE

0 10 100

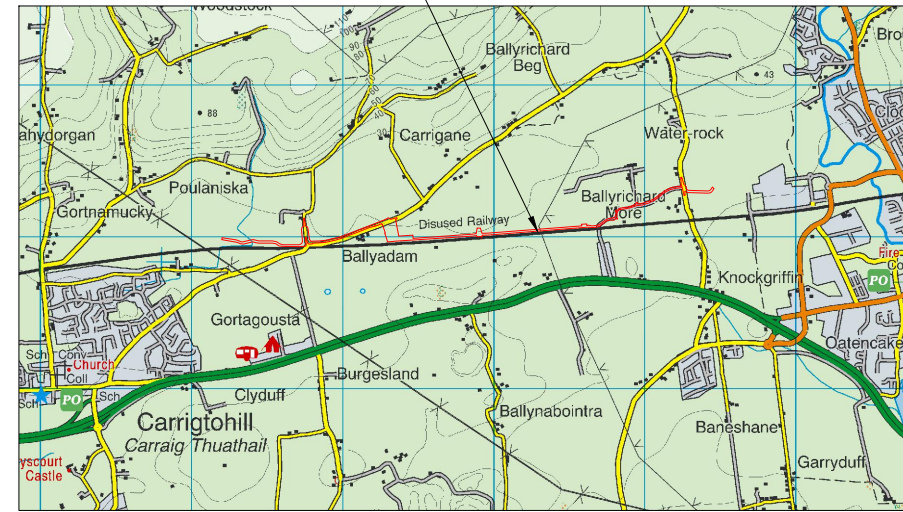


CONTEXTUAL MAP

NTS

SCHEME LOCATION

SITE LOCATION



SITE LOCATION MAP

Scale at A1 1:25,000  
Scale at A3 1:50,000

GENERAL NOTES

1. ALL DIMENSIONS ARE IN MILLIMETRES UNLESS NOTED OTHERWISE
2. ONLY WRITTEN DIMENSIONS SHALL BE USED. NO DIMENSIONS SHALL BE SCALED FROM THE DRAWINGS
3. ALL LEVELS ARE IN METRES AND ARE TO MALIN HEAD DATUM
4. ALL COORDINATES ARE IN METRES AND ARE TO IRISH TRANSVERSE MERCATOR
5. DRAWINGS ARE TO BE READ IN CONJUNCTION WITH THE SPECIFICATION

DRAWING NOTES

1. OS SHEET NUMBER: OS1806

File: 5194601-IUCR2-ATK-ZZ-01-DR-CE-0002.dwg  
Date: Jan 15, 2024 - 2:17pm  
Plotted by: rmarachie

© ORDNANCE SURVEY IRELAND LICENSE NR. AR 0082521, ORDNANCE SURVEY IRELAND & GOVERNMENT OF IRELAND

ATKINS WILL NOT BE HELD LIABLE FOR THE USE OF THIS DATA ON ANY PROJECT OTHER THAN "TULLAGREEN INTERCHANGING UPGRADE SCHEME"

Risk Level	Atkins Base Line - Low Risk
	Atkins Sensitive - Medium Risk
	Atkins Private - High Risk
	Client Critical - Already Marked



Rev	Description	By	Date	Chk'd	Rev'd	Auth
P02	ISSUED FOR REVIEW	RM	26/10/23	RR	JO'C	JO'C
P01	ISSUED FOR REVIEW	RM	15/09/23	RR	JO'C	JO'C

Atkins House, 150-155 Atrside Business Park, Swords, Co. Dublin  
Tel (+353) 01 810 8000 Fax (+353) 01 810 8001

Unit 2B, 2200 Cork Airport Business Park, Cork  
Tel (+353) 021 429 0300 Fax (+353) 021 429 0360

1st Floor Technology House Parkmore Technology Park, Galway  
Tel (+353) 091 786 050 Fax (+353) 091 779 830



Member of the SNC-Lavalin Group

Client  
CORK COUNTY COUNCIL

Project  
CARRIGTWOHILL TO MIDLETON INTER-URBAN CYCLE ROUTE (IU-1) PHASE 2

Purpose  
ISSUED FOR PLANNING

Title  
SITE LOCATION MAP

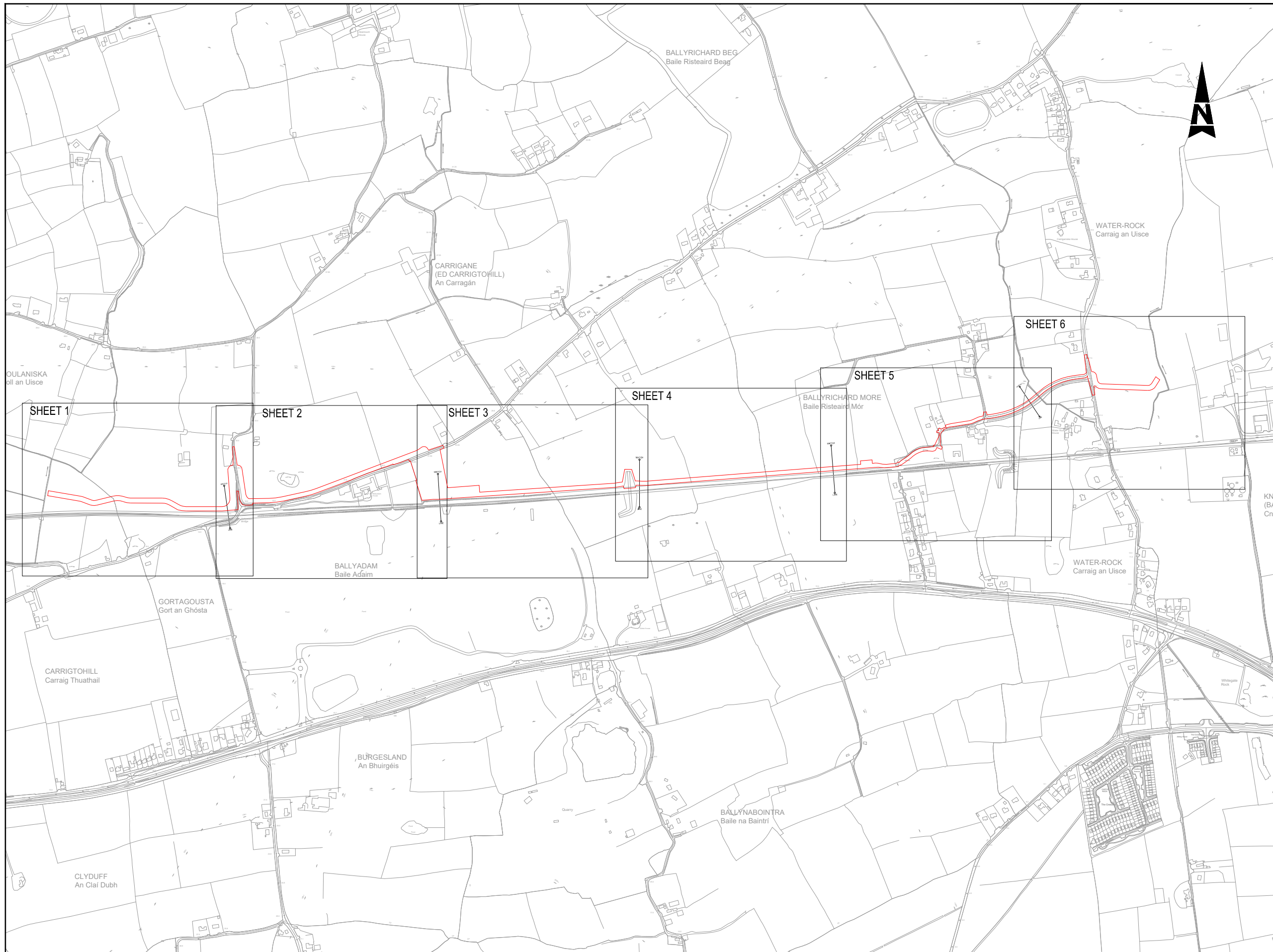
Original Scale	Drawn	Checked	Reviewed	Authorised
NTS	RM	RR	JO'C	JO'C
Date	Date	Date	Date	Date
26/10/23	26/10/23	26/10/23	26/10/23	26/10/23

Status	Drawing Number	Rev
S3	5194601-IUCR2-ATK-ZZ-01-DR-CE-911002	P02

100  
0 10  
A1

DO NOT SCALE

File: 5194601-IUCR2-ATK-ZZ-01-DR-CE-0003 to 0009.dwg  
Date: Jan 15, 2024 - 2:07pm  
Plotted by: rmarachie



- GENERAL NOTES**
1. ALL DIMENSIONS ARE IN MILLIMETRES UNLESS NOTED OTHERWISE
  2. ONLY WRITTEN DIMENSIONS SHALL BE USED. NO DIMENSIONS SHALL BE SCALED FROM THE DRAWINGS
  3. ALL LEVELS ARE IN METRES AND ARE TO MALIN HEAD DATUM
  4. ALL COORDINATES ARE IN METRES AND ARE TO IRISH TRANSVERSE MERCATOR
  5. DRAWINGS ARE TO BE READ IN CONJUNCTION WITH THE SPECIFICATION

- DRAWING NOTES**
1. PRELIMINARY DESIGN BASED ON OS MAPPING. DESIGN WILL BE REVIEWED AT DETAILED DESIGN UPON RECEIPT OF TOPOGRAPHICAL SURVEY

**LEGEND:**

— PART 8 SITE BOUNDARY

© ORDNANCE SURVEY IRELAND LICENSE NR. AR 0082521, ORDNANCE SURVEY IRELAND & GOVERNMENT OF IRELAND  
 ATKINS WILL NOT BE HELD LIABLE FOR THE USE OF THIS DATA ON ANY PROJECT OTHER THAN "TULLAGREEN INTERCHANGE UPGRADE SCHEME"



Rev	Description	By	Date	Chk'd	Rev'd	Auth
P02	ISSUED FOR REVIEW	RM	26/10/23	RR	JO'C	JO'C
P01	ISSUED FOR REVIEW	RM	15/09/23	RR	JO'C	JO'C

**ATKINS**  
 Member of the SNC-Lavalin Group

Atkins House, 150-155 Ailside Business Park, Swords, Co. Dublin  
 Tel (+353) 01 810 8000 Fax (+353) 01 810 8001

Unit 2B, 2200 Cork Airport Business Park, Cork  
 Tel (+353) 021 429 0300 Fax (+353) 021 429 0360

1st Floor Technology House Parkmore Technology Park, Galway  
 Tel (+353) 091 786 050 Fax (+353) 091 779 830

**CORK COUNTY COUNCIL**

Client: CORK COUNTY COUNCIL

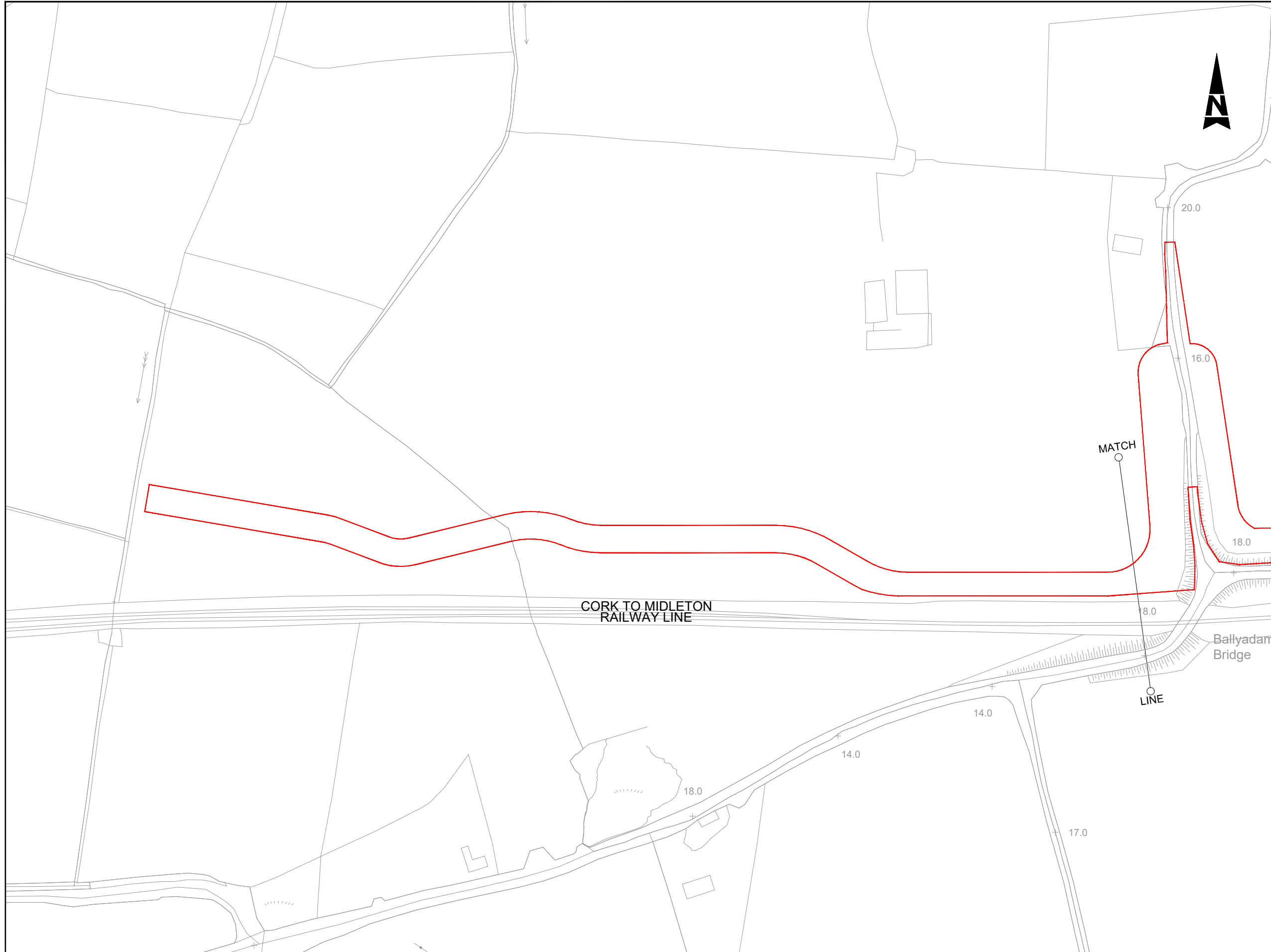
Project: CARRIGTWOHILL TO MIDLETON INTER-URBAN CYCLE ROUTE (IU-1) PHASE 2

Purpose: ISSUED FOR PLANNING		Title: SITE BOUNDARY PLAN KEY PLAN	
Original Scale: 1:5500 @ A1	Drawn: RM	Checked: RR	Reviewed: JO'C
1:11000 @ A3	Date: 26/10/23	Date: 26/10/23	Date: 26/10/23
Status: S3	Drawing Number: 5194601-IUCR2-ATK-ZZ-01-DR-CE-911003	Author: JO'C	Rev: P02

100  
0 10  
A1

DO NOT SCALE

File: 5194601-IUCR2-ATK-ZZ-01-DR-CE-0003 to 0009.dwg  
Date: Jan 15, 2024 - 2:08pm Plotted by: mmarachne



- GENERAL NOTES**
1. ALL DIMENSIONS ARE IN MILLIMETRES UNLESS NOTED OTHERWISE
  2. ONLY WRITTEN DIMENSIONS SHALL BE USED. NO DIMENSIONS SHALL BE SCALED FROM THE DRAWINGS
  3. ALL LEVELS ARE IN METRES AND ARE TO MALIN HEAD DATUM
  4. ALL COORDINATES ARE IN METRES AND ARE TO IRISH TRANSVERSE MERCATOR
  5. DRAWINGS ARE TO BE READ IN CONJUNCTION WITH THE SPECIFICATION

- DRAWING NOTES**
1. PRELIMINARY DESIGN BASED ON OS MAPPING. DESIGN WILL BE REVIEWED AT DETAILED DESIGN UPON RECEIPT OF TOPOGRAPHICAL SURVEY

**LEGEND:**

— PART 8 SITE BOUNDARY

© ORDNANCE SURVEY IRELAND LICENSE NR. AR 0082521. ORDNANCE SURVEY IRELAND & GOVERNMENT OF IRELAND  
 ATKINS WILL NOT BE HELD LIABLE FOR THE USE OF THIS DATA ON ANY PROJECT OTHER THAN "TULLAGREEN INTERCHANGE UPGRADE SCHEME"



Rev	Description	By	Date	Ch'd	Rev'd	Auth
P02	ISSUED FOR REVIEW	RM	26/10/23	RR	JO'C	JO'C
P01	ISSUED FOR REVIEW	RM	15/09/23	RR	JO'C	JO'C

**ATKINS**  
Member of the SNC-Lavalin Group

Atkins House, 150-155 Airside Business Park, Swords, Co. Dublin  
Tel (+353) 01 810 8000 Fax (+353) 01 810 8001

Unit 2B, 2200 Cork Airport Business Park, Cork  
Tel (+353) 021 429 0300 Fax (+353) 021 429 0360

1st Floor Technology House Parkmore Technology Park, Galway  
Tel (+353) 091 786 0050 Fax (+353) 091 779 830

Client: CORK COUNTY COUNCIL

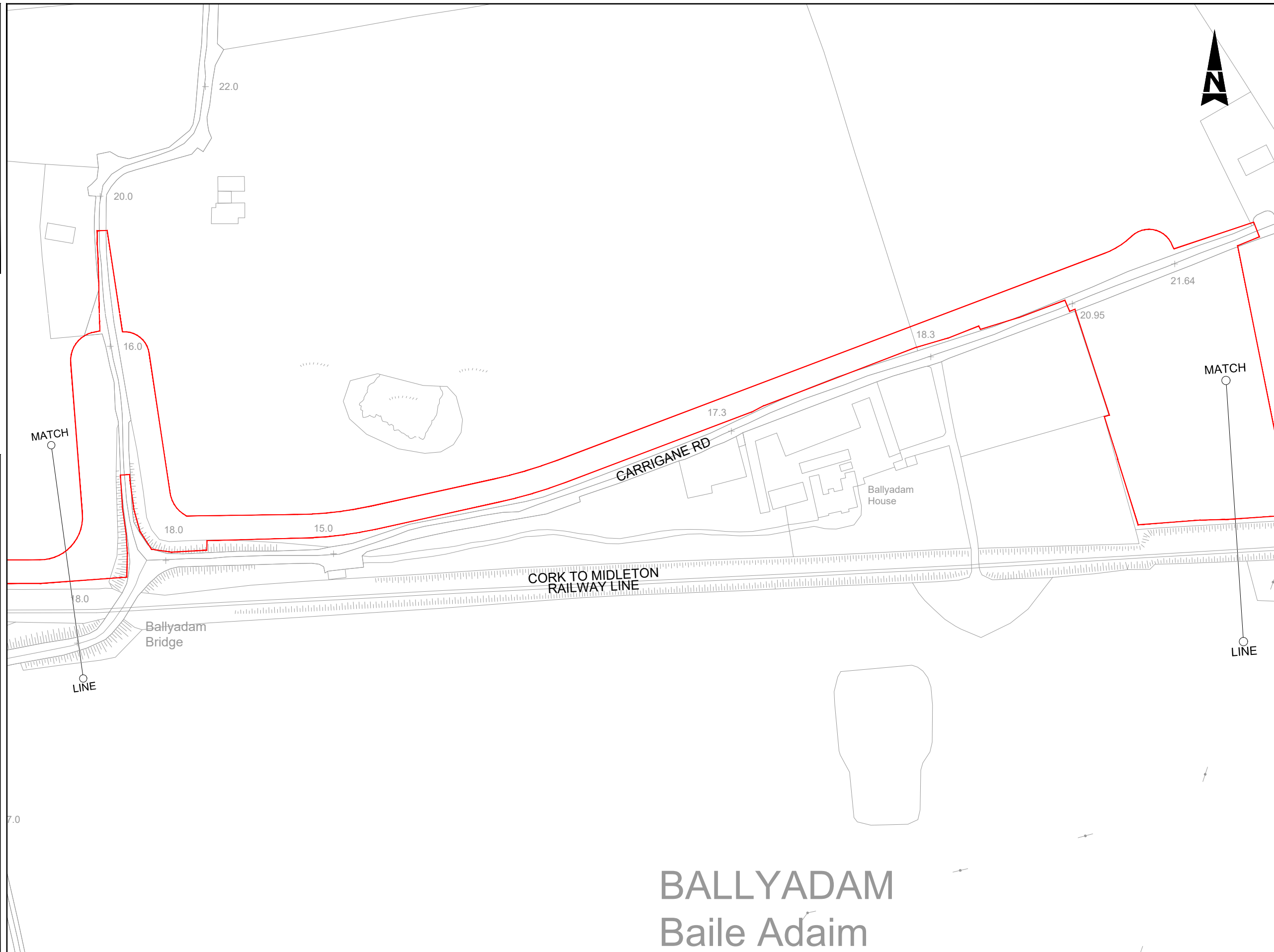
Project: CARRIGTWOHILL TO MIDLETON INTER-URBAN CYCLE ROUTE (IU-1) PHASE 2

Purpose: ISSUED FOR PLANNING		Title: SITE BOUNDARY PLAN (Sheet 1 of 6)	
Original Scale: 1:1000 @ A1 1:2000 @ A3	Drawn: RM Date: 26/10/23	Checked: RR Date: 26/10/23	Reviewed: JO'C Date: 26/10/23
Status: S3	Drawing Number: 5194601-IUCR2-ATK-ZZ-01-DR-CE-911004	Rev: P02	Auth: JO'C

100  
0 10  
A1

DO NOT SCALE

File: 5194601-IUCR2-ATK-ZZ-01-DR-CE-0003 to 0009.dwg  
Date: Jan 15, 2024 - 2:08pm Plotted by: rmalraiche



- GENERAL NOTES**
1. ALL DIMENSIONS ARE IN MILLIMETRES UNLESS NOTED OTHERWISE
  2. ONLY WRITTEN DIMENSIONS SHALL BE USED. NO DIMENSIONS SHALL BE SCALED FROM THE DRAWINGS
  3. ALL LEVELS ARE IN METRES AND ARE TO MALIN HEAD DATUM
  4. ALL COORDINATES ARE IN METRES AND ARE TO IRISH TRANSVERSE MERCATOR
  5. DRAWINGS ARE TO BE READ IN CONJUNCTION WITH THE SPECIFICATION

- DRAWING NOTES**
1. PRELIMINARY DESIGN BASED ON OS MAPPING. DESIGN WILL BE REVIEWED AT DETAILED DESIGN UPON RECEIPT OF TOPOGRAPHICAL SURVEY

**LEGEND:**

— PART 8 SITE BOUNDARY

# BALLYADAM

## Baile Adaim

© ORDNANCE SURVEY IRELAND LICENSE NR. AR 0082521. ORDNANCE SURVEY IRELAND & GOVERNMENT OF IRELAND  
 ATKINS WILL NOT BE HELD LIABLE FOR THE USE OF THIS DATA ON ANY PROJECT OTHER THAN "TULLAGREEN INTERCHANGING UPGRADE SCHEME"



Rev	Description	By	Date	Chk'd	Rev'd	Auth
P02	ISSUED FOR REVIEW	RM	26/10/23	RR	JO'C	JO'C
P01	ISSUED FOR REVIEW	RM	15/09/23	RR	JO'C	JO'C

**ATKINS**  
 Member of the SNC-Lavalin Group

Atkins House, 150-155 Ailside Business Park, Swords, Co. Dublin  
 Tel (+353) 01 810 8000 Fax (+353) 01 810 8001

Unit 2B, 2200 Cork Airport Business Park, Cork  
 Tel (+353) 021 429 0300 Fax (+353) 021 429 0360

1st Floor Technology House Parkmore Technology Park, Galway  
 Tel (+353) 091 786 050 Fax (+353) 091 779 830

**CORK COUNTY COUNCIL**

Client

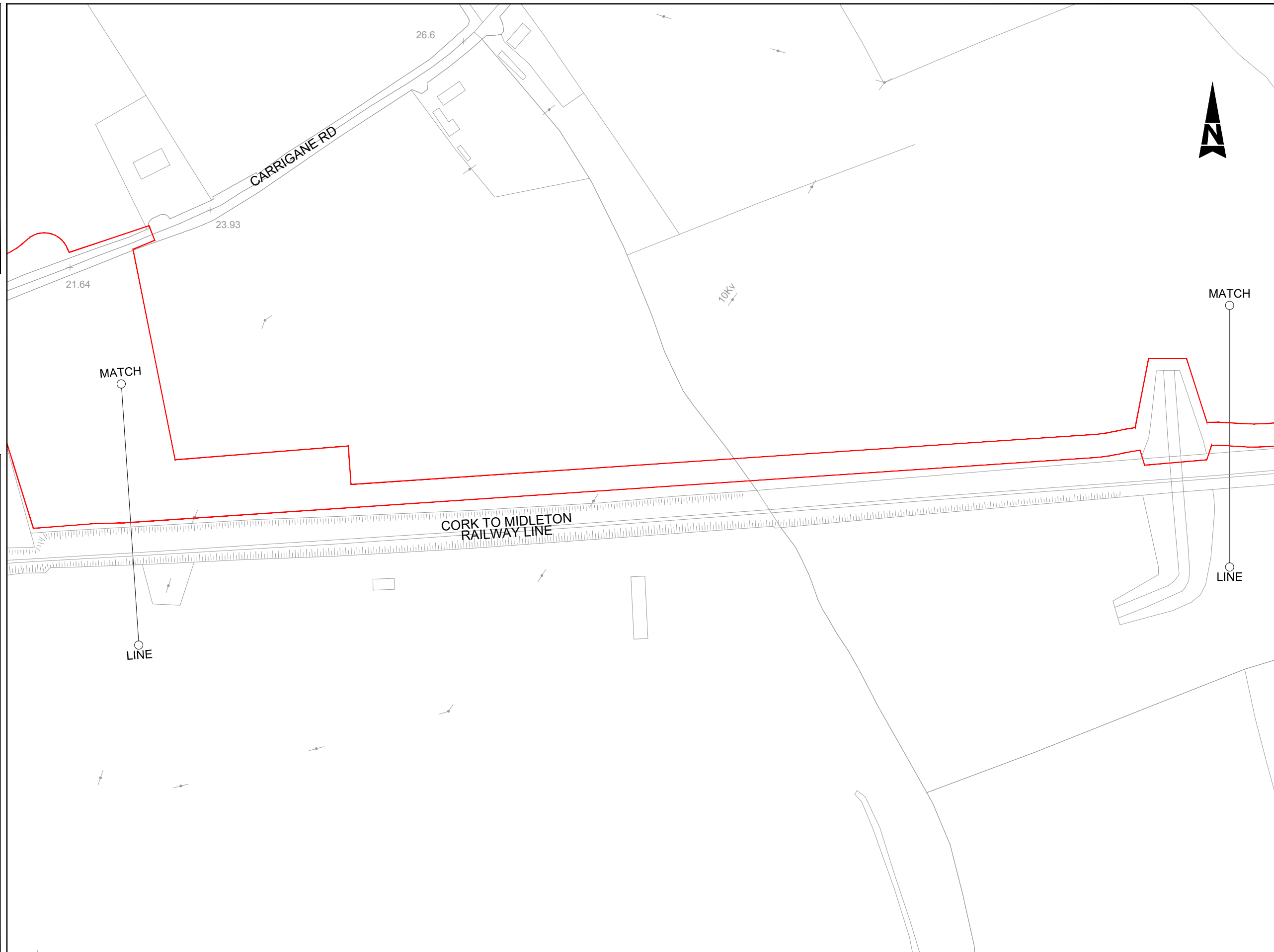
Project: CARRIGTWOHILL TO MIDLETON INTER-URBAN CYCLE ROUTE (IU-1) PHASE 2

Purpose: ISSUED FOR PLANNING					
Title: SITE BOUNDARY PLAN (Sheet 2 of 6)					
Original Scale: 1:1000 @ A1	Drawn: RM	Checked: RR	Reviewed: JO'C	Authorised: JO'C	
1:2000 @ A3	Date: 26/10/23	Date: 26/10/23	Date: 26/10/23	Date: 26/10/23	Date: 26/10/23
Status: S3	Drawing Number: 5194601-IUCR2-ATK-ZZ-01-DR-CE-911005	Rev: P02			

A1

DO NOT SCALE

File: 5194601-IUCR2-ATK-ZZ-01-DR-CE-0003 to 0009.dwg  
Date: Jan 15, 2024 - 2:09pm Plotted by: rmaracine



- GENERAL NOTES**
1. ALL DIMENSIONS ARE IN MILLIMETRES UNLESS NOTED OTHERWISE
  2. ONLY WRITTEN DIMENSIONS SHALL BE USED. NO DIMENSIONS SHALL BE SCALED FROM THE DRAWINGS
  3. ALL LEVELS ARE IN METRES AND ARE TO MALIN HEAD DATUM
  4. ALL COORDINATES ARE IN METRES AND ARE TO IRISH TRANSVERSE MERCATOR
  5. DRAWINGS ARE TO BE READ IN CONJUNCTION WITH THE SPECIFICATION

- DRAWING NOTES**
1. PRELIMINARY DESIGN BASED ON OS MAPPING. DESIGN WILL BE REVIEWED AT DETAILED DESIGN UPON RECEIPT OF TOPOGRAPHICAL SURVEY

**LEGEND:**

— PART 8 SITE BOUNDARY

© ORDNANCE SURVEY IRELAND LICENSE NR. AR 0082521. ORDNANCE SURVEY IRELAND & GOVERNMENT OF IRELAND  
 ATKINS WILL NOT BE HELD LIABLE FOR THE USE OF THIS DATA ON ANY PROJECT OTHER THAN "TULLAGREEN INTERCHANGING UPGRADE SCHEME"



Rev	Description	By	Date	Chk'd	Rev'd	Auth
P02	ISSUED FOR REVIEW	RM	26/10/23	RR	JO'C	JO'C
P01	ISSUED FOR REVIEW	RM	15/09/23	RR	JO'C	JO'C

**ATKINS**  
 Member of the SNC-Lavalin Group

Atkins House, 150-155 Ailside Business Park, Swords, Co. Dublin  
 Tel (+353) 01 810 8000 Fax (+353) 01 810 8001

Unit 2B, 2200 Cork Airport Business Park, Cork  
 Tel (+353) 021 429 0300 Fax (+353) 021 429 0360

1st Floor Technology House Parkmore Technology Park, Galway  
 Tel (+353) 091 786 050 Fax (+353) 091 779 830

**Client**  
 CORK COUNTY COUNCIL

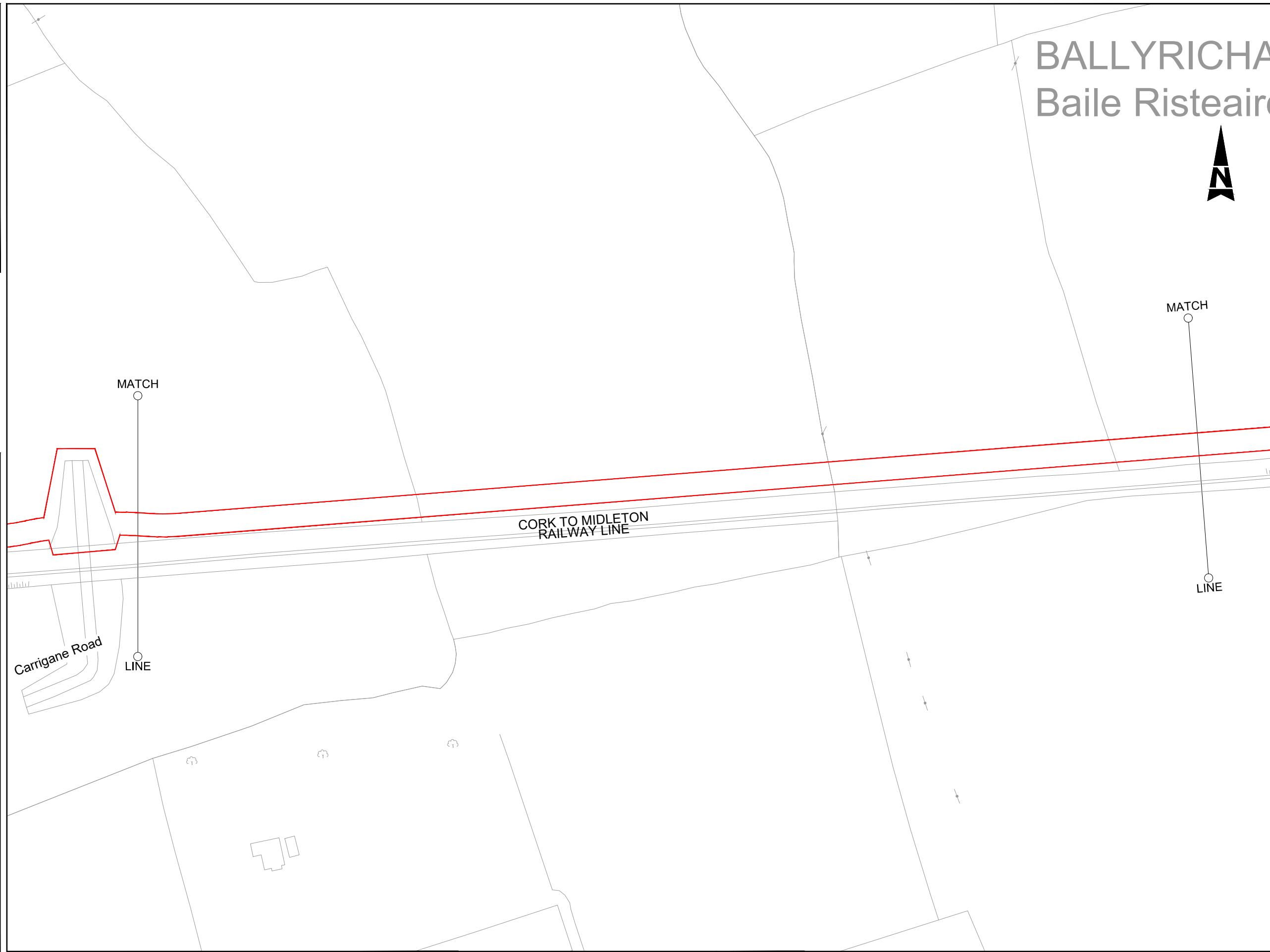
**Project**  
 CARRIGTWOHILL TO MIDLETON INTER-URBAN CYCLE ROUTE (IU-1) PHASE 2

<b>Purpose</b> ISSUED FOR PLANNING					
<b>Title</b> SITE BOUNDARY PLAN (Sheet 3 of 6)					
<b>Original Scale</b> 1:1000 @ A1 1:2000 @ A3	<b>Drawn</b> RM Date: 26/10/23	<b>Checked</b> RR Date: 26/10/23	<b>Reviewed</b> JO'C Date: 26/10/23	<b>Authorised</b> JO'C Date: 26/10/23	
<b>Status</b> S3	<b>Drawing Number</b> 5194601-IUCR2-ATK-ZZ-01-DR-CE-911006	<b>Rev</b> P02			

100  
0 10  
A1

DO NOT SCALE

File: 5194601-IUCR2-ATK-ZZ-01-DR-CE-0003 to 0009.dwg  
Date: Jan 15, 2024 - 2:11pm Plotted by: rmalraiche



# BALLYRICHAN Baile Risteairc

- GENERAL NOTES**
1. ALL DIMENSIONS ARE IN MILLIMETRES UNLESS NOTED OTHERWISE
  2. ONLY WRITTEN DIMENSIONS SHALL BE USED. NO DIMENSIONS SHALL BE SCALED FROM THE DRAWINGS
  3. ALL LEVELS ARE IN METRES AND ARE TO MALIN HEAD DATUM
  4. ALL COORDINATES ARE IN METRES AND ARE TO IRISH TRANSVERSE MERCATOR
  5. DRAWINGS ARE TO BE READ IN CONJUNCTION WITH THE SPECIFICATION
- DRAWING NOTES**
1. PRELIMINARY DESIGN BASED ON OS MAPPING. DESIGN WILL BE REVIEWED AT DETAILED DESIGN UPON RECEIPT OF TOPOGRAPHICAL SURVEY

**LEGEND:**

— PART 8 SITE BOUNDARY

© ORDNANCE SURVEY IRELAND LICENSE NR. AR 0082521, ORDNANCE SURVEY IRELAND & GOVERNMENT OF IRELAND  
ATKINS WILL NOT BE HELD LIABLE FOR THE USE OF THIS DATA ON ANY PROJECT OTHER THAN "TULLAGREEN INTERCHANGING UPGRADE SCHEME"



Rev	Description	By	Date	Chk'd	Rev'd	Auth
P02	ISSUED FOR REVIEW	RM	26/10/23	RR	JO'C	JO'C
P01	ISSUED FOR REVIEW	RM	15/09/23	RR	JO'C	JO'C

**ATKINS**  
Member of the SNC-Lavalin Group

Atkins House, 150-155 Ailside Business Park, Swords, Co. Dublin  
Tel (+353) 01 810 8000  
Fax (+353) 01 810 8001

Unit 2B, 2200 Cork Airport Business Park, Cork  
Tel (+353) 021 429 0300  
Fax (+353) 021 429 0360

1st Floor Technology House Parkmore Technology Park, Galway  
Tel (+353) 091 786 050  
Fax (+353) 091 779 830

**Client**  
CORK COUNTY COUNCIL

**Project**  
CARRIGTWOHILL TO MIDLETON INTER-URBAN CYCLE ROUTE (IU-1) PHASE 2

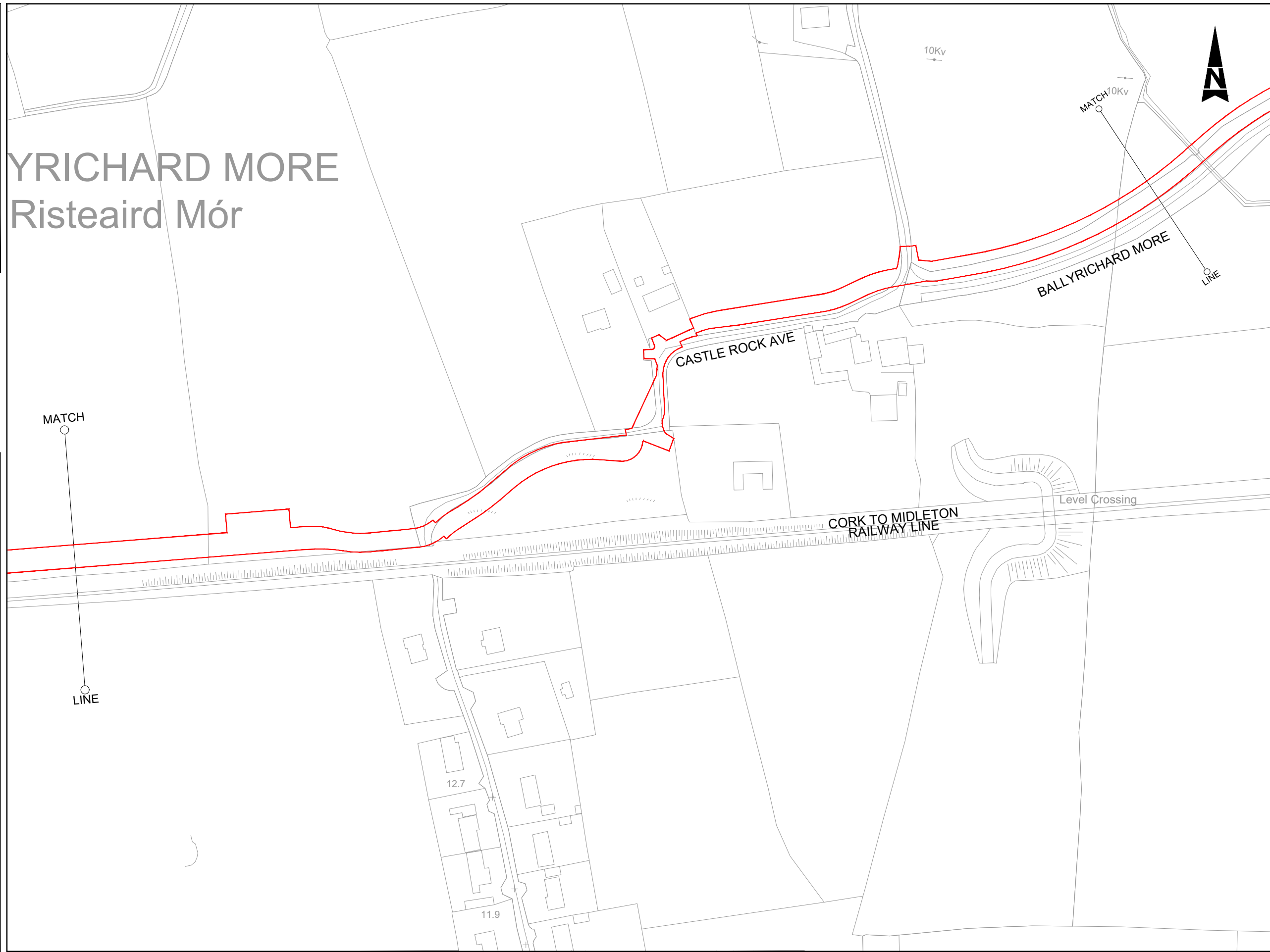
Purpose ISSUED FOR PLANNING					
Title SITE BOUNDARY PLAN (Sheet 4 of 6)					
Original Scale 1:1000 @ A1 1:2000 @ A3	Drawn RM Date 26/10/23	Checked RR Date 26/10/23	Reviewed JO'C Date 26/10/23	Authorised JO'C Date 26/10/23	
Status S3	Drawing Number 5194601-IUCR2-ATK-ZZ-01-DR-CE-911007		Rev P02		



100  
0 10  
A1

DO NOT SCALE

File: 5194601-IUCR2-ATK-ZZ-01-DR-CE-0003 to 0009.dwg  
Date: Jan 15, 2024 - 2:11pm Plotted by: rmarachie



- GENERAL NOTES**
1. ALL DIMENSIONS ARE IN MILLIMETRES UNLESS NOTED OTHERWISE
  2. ONLY WRITTEN DIMENSIONS SHALL BE USED. NO DIMENSIONS SHALL BE SCALED FROM THE DRAWINGS
  3. ALL LEVELS ARE IN METRES AND ARE TO MALIN HEAD DATUM
  4. ALL COORDINATES ARE IN METRES AND ARE TO IRISH TRANSVERSE MERCATOR
  5. DRAWINGS ARE TO BE READ IN CONJUNCTION WITH THE SPECIFICATION

- DRAWING NOTES**
1. PRELIMINARY DESIGN BASED ON OS MAPPING. DESIGN WILL BE REVIEWED AT DETAILED DESIGN UPON RECEIPT OF TOPOGRAPHICAL SURVEY

**LEGEND:**

— PART 8 SITE BOUNDARY

© ORDNANCE SURVEY IRELAND LICENSE NR. AR 0082521, ORDNANCE SURVEY IRELAND & GOVERNMENT OF IRELAND  
ATKINS WILL NOT BE HELD LIABLE FOR THE USE OF THIS DATA ON ANY PROJECT OTHER THAN "TULLAGREEN INTERCHANGING UPGRADE SCHEME"

Risk Level	Atkins Base Line - Low Risk
	Atkins Sensitive - Medium Risk
	Atkins Private - High Risk
	Client Critical - Already Marked



Rev	Description	By	Date	Chk'd	Rev'd	Auth
P03	ISSUED FOR REVIEW	RM	05/12/23	RR	JO'C	JO'C
P02	ISSUED FOR REVIEW	RM	26/10/23	RR	JO'C	JO'C
P01	ISSUED FOR REVIEW	RM	15/09/23	RR	JO'C	JO'C

**ATKINS**  
Member of the SNC-Lavalin Group

Atkins House, 150-155 Ailside Business Park, Swords, Co. Dublin  
Tel (+353) 01 810 8000 Fax (+353) 01 810 8001

Unit 2B, 2200 Cork Airport Business Park, Cork  
Tel (+353) 021 429 0300 Fax (+353) 021 429 0360

1st Floor Technology House Parkmore Technology Park, Galway  
Tel (+353) 091 786 050 Fax (+353) 091 779 830

**Client**  
CORK COUNTY COUNCIL

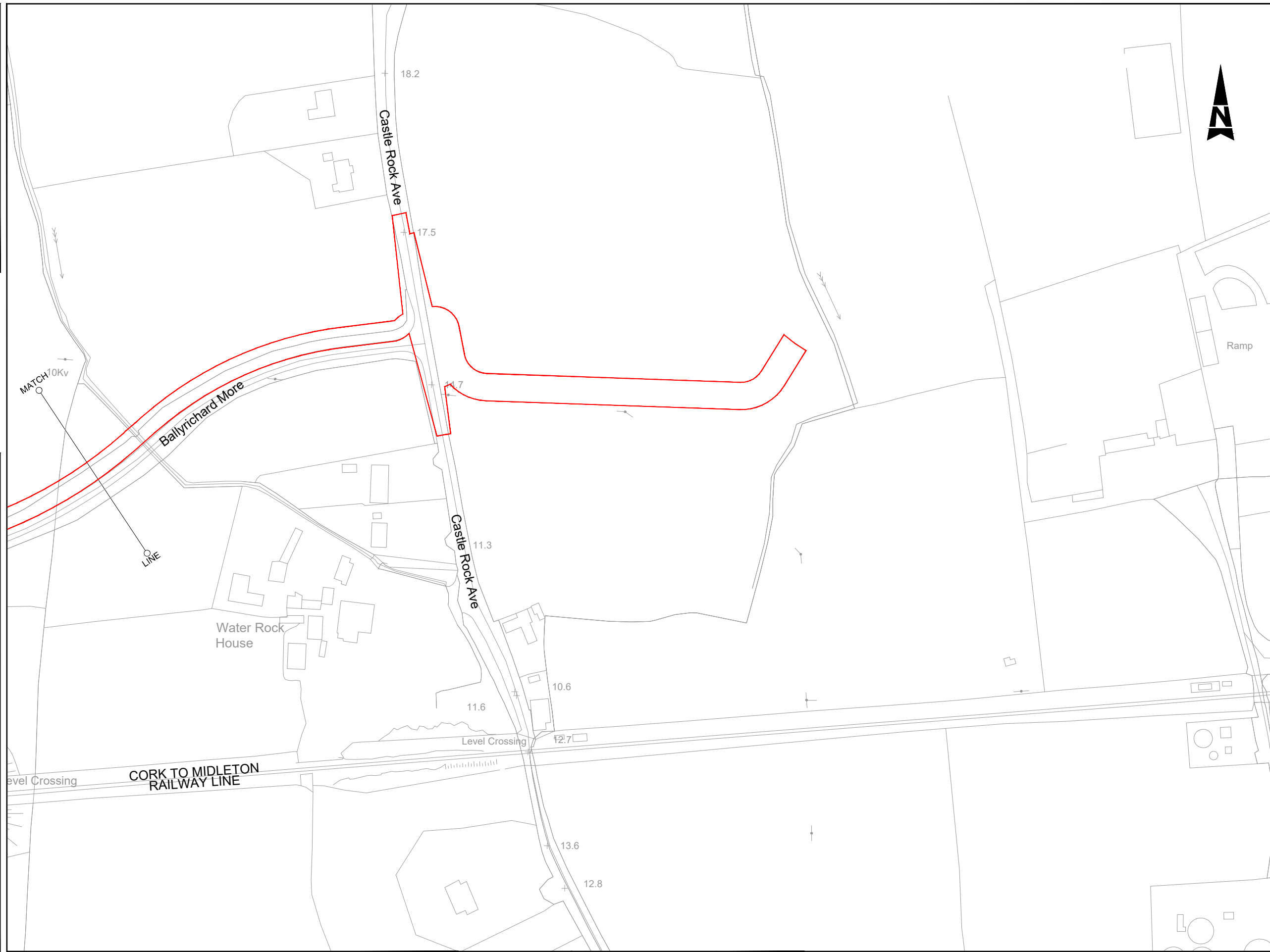
**Project**  
CARRIGTWOHILL TO MIDLETON INTER-URBAN CYCLE ROUTE (IU-1) PHASE 2

Purpose		ISSUED FOR PLANNING			
Title		SITE BOUNDARY PLAN (Sheet 5 of 6)			
Original Scale	Drawn	Checked	Reviewed	Authorised	
1:1000 @ A1 1:2000 @ A3	RM	RR	JO'C	JO'C	
Date	Date	Date	Date	Date	
04/12/23	05/12/23	05/12/23	05/12/23	05/12/23	
Status	Drawing Number	Rev			
S3	5194601-IUCR2-ATK-ZZ-01-DR-CE-911008	P03			

100  
0 10  
A1

DO NOT SCALE

File: 5194601-IUCR2-ATK-ZZ-01-DR-CE-0003 to 0009.dwg  
Date: Jan 15, 2024 - 2:12pm Plotted by: rmarachie



- GENERAL NOTES**
1. ALL DIMENSIONS ARE IN MILLIMETRES UNLESS NOTED OTHERWISE
  2. ONLY WRITTEN DIMENSIONS SHALL BE USED. NO DIMENSIONS SHALL BE SCALED FROM THE DRAWINGS
  3. ALL LEVELS ARE IN METRES AND ARE TO MALIN HEAD DATUM
  4. ALL COORDINATES ARE IN METRES AND ARE TO IRISH TRANSVERSE MERCATOR
  5. DRAWINGS ARE TO BE READ IN CONJUNCTION WITH THE SPECIFICATION

- DRAWING NOTES**
1. PRELIMINARY DESIGN BASED ON OS MAPPING. DESIGN WILL BE REVIEWED AT DETAILED DESIGN UPON RECEIPT OF TOPOGRAPHICAL SURVEY

**LEGEND:**

— PART 8 SITE BOUNDARY

© ORDNANCE SURVEY IRELAND LICENSE NR. AR 0082521. ORDNANCE SURVEY IRELAND & GOVERNMENT OF IRELAND  
 ATKINS WILL NOT BE HELD LIABLE FOR THE USE OF THIS DATA ON ANY PROJECT OTHER THAN "TULLAGREEN INTERCHANGING UPGRADE SCHEME"

Risk Level	Atkins Base Line - Low Risk
	Atkins Sensitive - Medium Risk
	Atkins Private - High Risk
	Client Critical - Already Marked



Rev	Description	By	Date	Chk'd	Rev'd	Auth
P02	ISSUED FOR REVIEW	RM	26/10/23	RR	JO'C	JO'C
P01	ISSUED FOR REVIEW	RM	15/09/23	RR	JO'C	JO'C

**ATKINS**  
 Member of the SNC-Lavalin Group

Atkins House, 150-155 Ailside Business Park, Swords, Co. Dublin  
 Tel (+353) 01 810 8000 Fax (+353) 01 810 8001

Unit 2B, 2200 Cork Airport Business Park, Cork  
 Tel (+353) 021 429 0300 Fax (+353) 021 429 0360

1st Floor Technology House Parkmore Technology Park, Galway  
 Tel (+353) 091 786 050 Fax (+353) 091 779 830

**CORK COUNTY COUNCIL**

Project: **CARRIGTWOHILL TO MIDLETON INTER-URBAN CYCLE ROUTE (IU-1) PHASE 2**

Purpose: ISSUED FOR PLANNING		Title: SITE BOUNDARY PLAN (Sheet 6 of 6)	
Original Scale: 1:1000 @ A1 1:2000 @ A3	Drawn: RM Date: 26/10/23	Checked: RR Date: 26/10/23	Reviewed: JO'C Date: 26/10/23
Status: S3	Drawing Number: 5194601-IUCR2-ATK-ZZ-01-DR-CE-911009	Rev: P02	Authorised: JO'C Date: 26/10/23



- GENERAL NOTES**
1. ALL DIMENSIONS ARE IN MILLIMETRES UNLESS NOTED OTHERWISE
  2. ONLY WRITTEN DIMENSIONS SHALL BE USED. NO DIMENSIONS SHALL BE SCALED FROM THE DRAWINGS
  3. ALL LEVELS ARE IN METRES AND ARE TO MALIN HEAD DATUM
  4. ALL COORDINATES ARE IN METRES AND ARE TO IRISH TRANSVERSE MERCATOR
  5. DRAWINGS ARE TO BE READ IN CONJUNCTION WITH THE SPECIFICATION

- LEGEND:**
- PART 8 SITE BOUNDARY
  - PROPOSED INTERURBAN ROUTE SHARED USE PATH
  - PROPOSED SHARED STREET
  - PROPOSED RAISED TABLE CROSSING
  - PROPOSED LANDSCAPED AREA
  - WARNING COLOUR TREATMENT
  - PROPOSED FENCE
  - PROPOSED GATE
  - PROPOSED ACCESS CONTROL BARRIERS
  - PROPOSED BOLLARD
  - PROPOSED SPEED BUMPS
  - PROPOSED KERB
  - PROPOSED DITCH/WATERCOURSE CROSSING
  - PROPOSED HEDGE
  - PROPOSED DITCH
  - PROPOSED TREE
  - EXISTING CARRIAGEWAY
  - EXISTING VEHICULAR ENTRANCE
  - EXISTING CULVERT
  - EXISTING OPEN CHANNEL / WATERCOURSE
  - EXISTING WATERMAIN
  - EXISTING ESB
  - EXISTING HEDGE TO BE MAINTAINED
  - EXISTING HEDGE TO BE REMOVED
  - EXISTING WALL TO BE REMOVED
  - EXISTING GATE

© ORDNANCE SURVEY IRELAND LICENSE NR. AR 0082521, ORDNANCE SURVEY IRELAND & GOVERNMENT OF IRELAND  
ATKINS WILL NOT BE HELD LIABLE FOR THE USE OF THIS DATA ON ANY PROJECT OTHER THAN "TULLAGREEN INTERCHANGING UPGRADE SCHEME"

Risk Level	Atkins Base Line - Low Risk
	Atkins Sensitive - Medium Risk
	Atkins Private - High Risk
	Client Critical - Already Marked



Rev	Description	By	Date	Chk'd	Rev'd	Auth
P02	ISSUED FOR REVIEW	RM	26/10/23	RR	JO'C	JO'C
P01	ISSUED FOR REVIEW	RM	15/09/23	RR	JO'C	JO'C

**ATKINS**  
Member of the SNC-Lavalin Group

Atkins House, 150-155 Ailside Business Park, Swords, Co. Dublin  
Tel (+353) 01 810 8000 Fax (+353) 01 810 8001

Unit 2B, 2200 Cork Airport Business Park, Cork  
Tel (+353) 021 429 0300 Fax (+353) 021 429 0360

1st Floor Technology House Parkmore Technology Park, Galway  
Tel (+353) 091 786 050 Fax (+353) 091 779 830

Client: CORK COUNTY COUNCIL

Project: CARRIGTWOHILL TO MIDLETON INTER-URBAN CYCLE ROUTE (IU-1) PHASE 2

Purpose: ISSUED FOR PLANNING		Title: KEY PLAN (Sheet 1 of 2)	
Original Scale: 1:3000 @ A1 1:6000 @ A3	Drawn: RM Date: 26/10/23	Checked: RR Date: 26/10/23	Reviewed: JO'C Date: 26/10/23
Status: S3	Drawing Number: 5194601-IUCR2-ATK-ZZ-01-DR-CE-911010	Rev: P02	Authorised: JO'C Date: 26/10/23



- GENERAL NOTES**
1. ALL DIMENSIONS ARE IN MILLIMETRES UNLESS NOTED OTHERWISE
  2. ONLY WRITTEN DIMENSIONS SHALL BE USED. NO DIMENSIONS SHALL BE SCALED FROM THE DRAWINGS
  3. ALL LEVELS ARE IN METRES AND ARE TO MALIN HEAD DATUM
  4. ALL COORDINATES ARE IN METRES AND ARE TO IRISH TRANSVERSE MERCATOR
  5. DRAWINGS ARE TO BE READ IN CONJUNCTION WITH THE SPECIFICATION

- LEGEND:**
- PART 8 SITE BOUNDARY
  - PROPOSED INTERURBAN ROUTE SHARED USE PATH
  - PROPOSED SHARED STREET
  - PROPOSED RAISED TABLE CROSSING
  - PROPOSED LANDSCAPED AREA
  - WARNING COLOUR TREATMENT
  - PROPOSED FENCE
  - PROPOSED GATE
  - PROPOSED ACCESS CONTROL BARRIERS
  - PROPOSED BOLLARD
  - PROPOSED SPEED BUMPS
  - PROPOSED KERB
  - PROPOSED DITCH/WATERCOURSE CROSSING
  - PROPOSED HEDGE
  - PROPOSED DITCH
  - PROPOSED TREE
  - EXISTING CARRIAGEWAY
  - EXISTING VEHICULAR ENTRANCE
  - EXISTING CULVERT
  - EXISTING OPEN CHANNEL / WATERCOURSE
  - EXISTING WATERMAIN
  - EXISTING ESB
  - EXISTING HEDGE TO BE MAINTAINED
  - EXISTING HEDGE TO BE REMOVED
  - EXISTING WALL TO BE REMOVED
  - EXISTING GATE

© ORDNANCE SURVEY IRELAND LICENSE NR. AR 0082521, ORDNANCE SURVEY IRELAND & GOVERNMENT OF IRELAND  
ATKINS WILL NOT BE HELD LIABLE FOR THE USE OF THIS DATA ON ANY PROJECT OTHER THAN "TULLAGREEN INTERCHANGING UPGRADE SCHEME"

Risk Level	Atkins Base Line - Low Risk
	Atkins Sensitive - Medium Risk
	Atkins Private - High Risk
	Client Critical - Already Marked



Rev	Description	By	Date	Chk'd	Rev'd	Auth
P02	ISSUED FOR REVIEW	RM	26/10/23	RR	JO'C	JO'C
P01	ISSUED FOR REVIEW	RM	15/09/23	RR	JO'C	JO'C

**ATKINS**  
Member of the SNC-Lavalin Group

Atkins House, 150-155 Ailside Business Park, Swords, Co. Dublin  
Tel (+353) 01 810 8000 Fax (+353) 01 810 8001

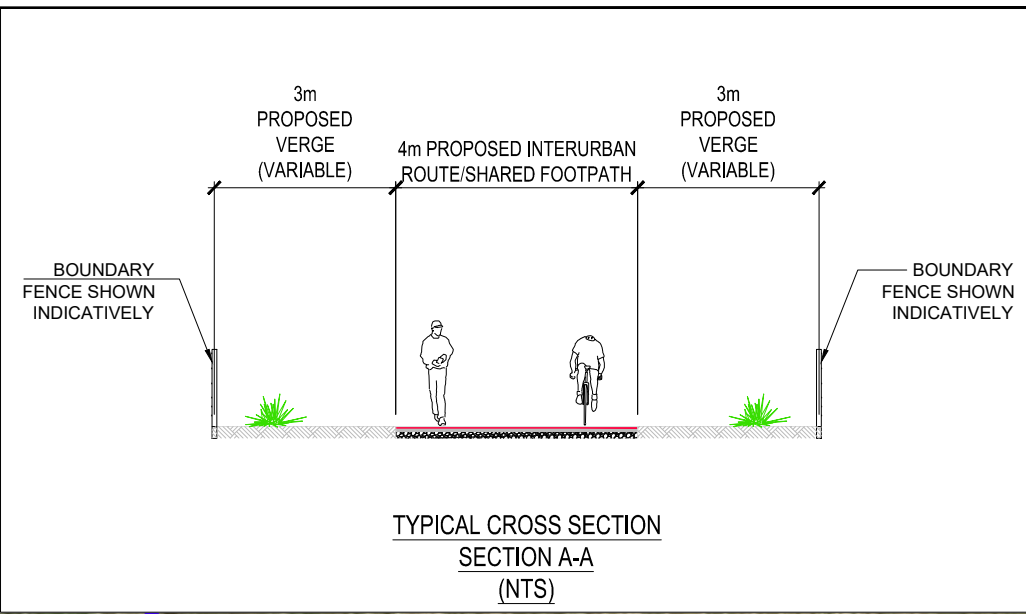
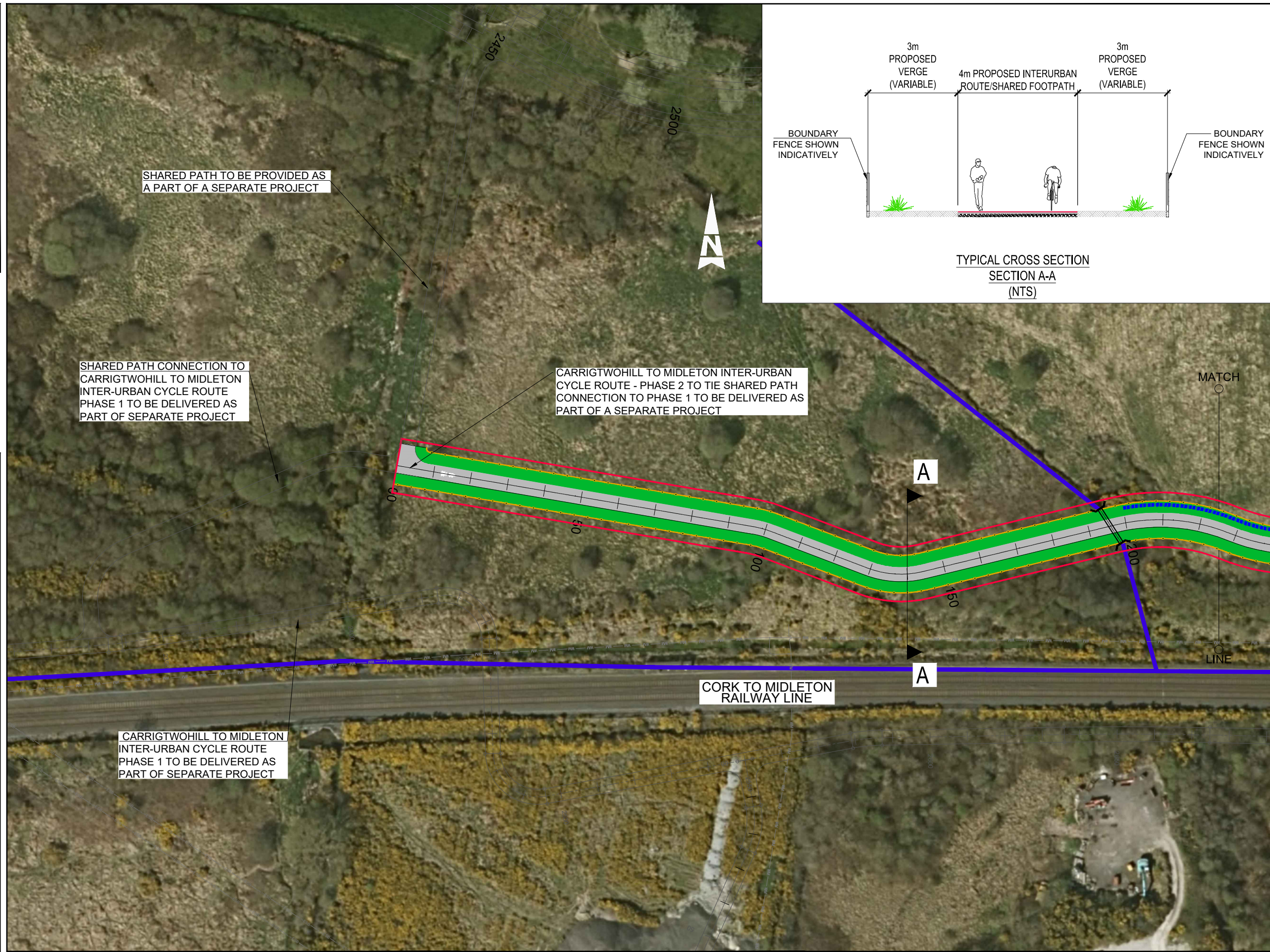
Unit 2B, 2200 Cork Airport Business Park, Cork  
Tel (+353) 021 429 0300 Fax (+353) 021 429 0360

1st Floor Technology House Parkmore Technology Park, Galway  
Tel (+353) 091 786 050 Fax (+353) 091 779 830

Client: CORK COUNTY COUNCIL

Project: CARRIGTWOHILL TO MIDLETON INTER-URBAN CYCLE ROUTE (IU-1) PHASE 2

Purpose: ISSUED FOR PLANNING					
Title: KEY PLAN (Sheet 2 of 2)					
Original Scale	Drawn	Checked	Reviewed	Authorised	
1:3000 @ A1 1:6000 @ A3	RM	RR	JO'C	JO'C	
Date: 26/10/23	Date: 26/10/23	Date: 26/10/23	Date: 26/10/23	Date: 26/10/23	
Status: S3	Drawing Number: 5194601-IUCR2-ATK-ZZ-01-DR-CE-911011	Rev: P02			



- GENERAL NOTES**
1. ALL DIMENSIONS ARE IN MILLIMETRES UNLESS NOTED OTHERWISE
  2. ONLY WRITTEN DIMENSIONS SHALL BE USED. NO DIMENSIONS SHALL BE SCALED FROM THE DRAWINGS
  3. ALL LEVELS ARE IN METRES AND ARE TO MALIN HEAD DATUM
  4. ALL COORDINATES ARE IN METRES AND ARE TO IRISH TRANSVERSE MERCATOR
  5. DRAWINGS ARE TO BE READ IN CONJUNCTION WITH THE SPECIFICATION
- LEGEND:**
- PART 8 SITE BOUNDARY
  - PROPOSED INTERURBAN ROUTE SHARED USE PATH
  - PROPOSED SHARED STREET
  - PROPOSED RAISED TABLE CROSSING
  - PROPOSED LANDSCAPED AREA
  - WARNING COLOUR TREATMENT
  - PROPOSED FENCE
  - PROPOSED GATE
  - PROPOSED ACCESS CONTROL BARRIERS
  - PROPOSED BOLLARD
  - PROPOSED SPEED BUMPS
  - PROPOSED KERB
  - PROPOSED DITCH/WATERCOURSE CROSSING
  - PROPOSED HEDGE
  - PROPOSED DITCH
  - PROPOSED TREE
  - EXISTING CARRIAGEWAY
  - EXISTING VEHICULAR ENTRANCE
  - EXISTING CULVERT
  - EXISTING OPEN CHANNEL / WATERCOURSE
  - EXISTING WATERMAIN
  - EXISTING ESB
  - EXISTING HEDGE TO BE MAINTAINED
  - EXISTING HEDGE TO BE REMOVED
  - EXISTING WALL TO BE REMOVED
  - ▲ EXISTING GATE

© ORDNANCE SURVEY IRELAND LICENSE NR. AR 0082521, ORDNANCE SURVEY IRELAND & GOVERNMENT OF IRELAND  
ATKINS WILL NOT BE HELD LIABLE FOR THE USE OF THIS DATA ON ANY PROJECT OTHER THAN "TULLAGREEN INTERCHANGING UPGRADE SCHEME"

Risk Level	Atkins Base Line - Low Risk
	Atkins Sensitive - Medium Risk
	Atkins Private - High Risk
	Client Critical - Already Marked



Rev	Description	By	Date	Chk'd	Rev'd	Auth
P02	ISSUED FOR REVIEW	RM	26/10/23	RR	JO'C	JO'C
P01	ISSUED FOR REVIEW	RM	15/09/23	RR	JO'C	JO'C

**ATKINS**  
Member of the SNC-Lavalin Group

Atkins House, 150-155 Ailside Business Park, Swords, Co. Dublin  
Tel (+353) 01 810 8000 Fax (+353) 01 810 8001

Unit 2B, 2200 Cork Airport Business Park, Cork  
Tel (+353) 021 429 0300 Fax (+353) 021 429 0360

1st Floor Technology House Parkmore Technology Park, Galway  
Tel (+353) 091 786 050 Fax (+353) 091 779 830

Client: CORK COUNTY COUNCIL

Project: CARRIGTWOHILL TO MIDLETON INTER-URBAN CYCLE ROUTE (IU-1) PHASE 2

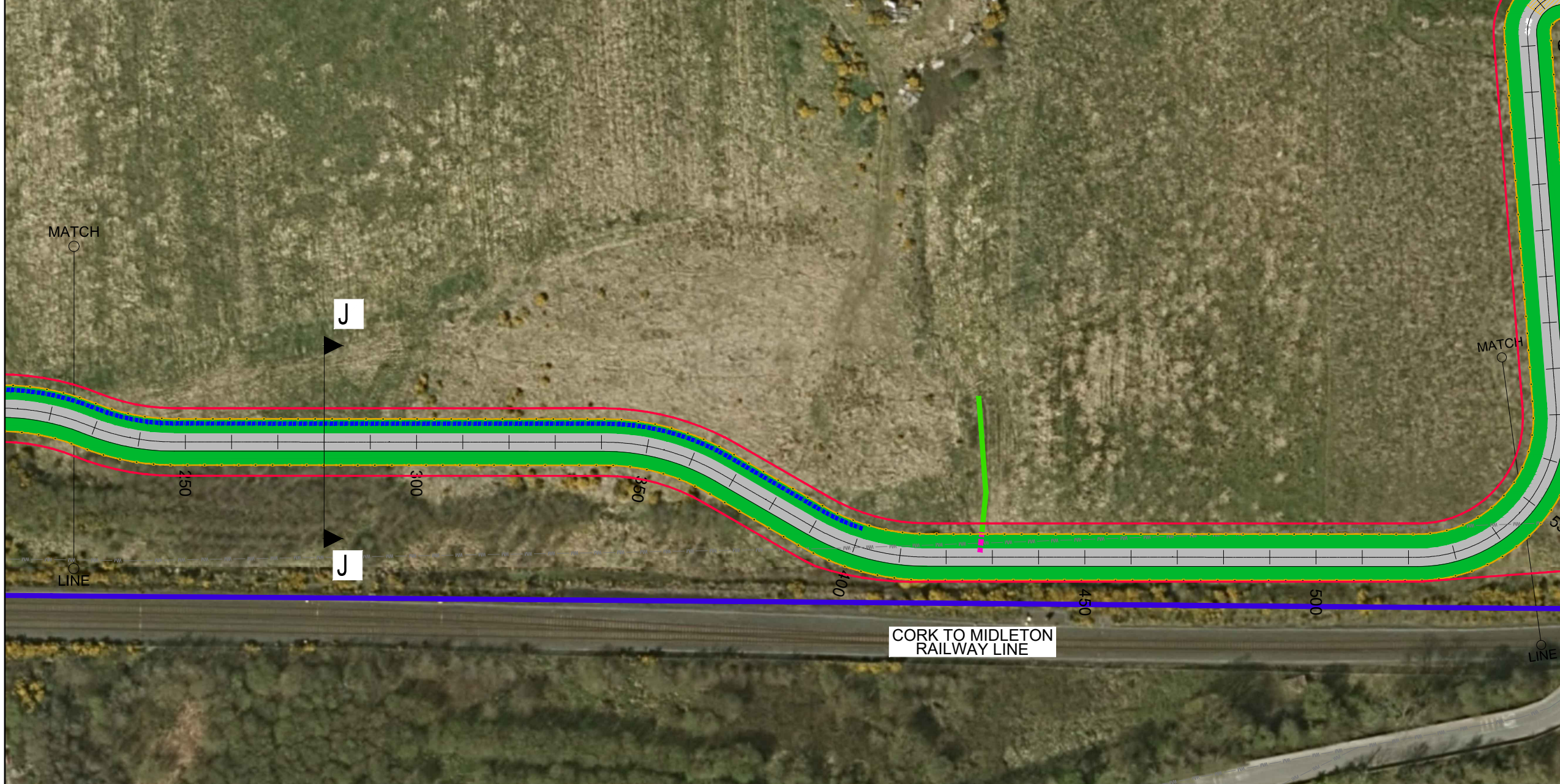
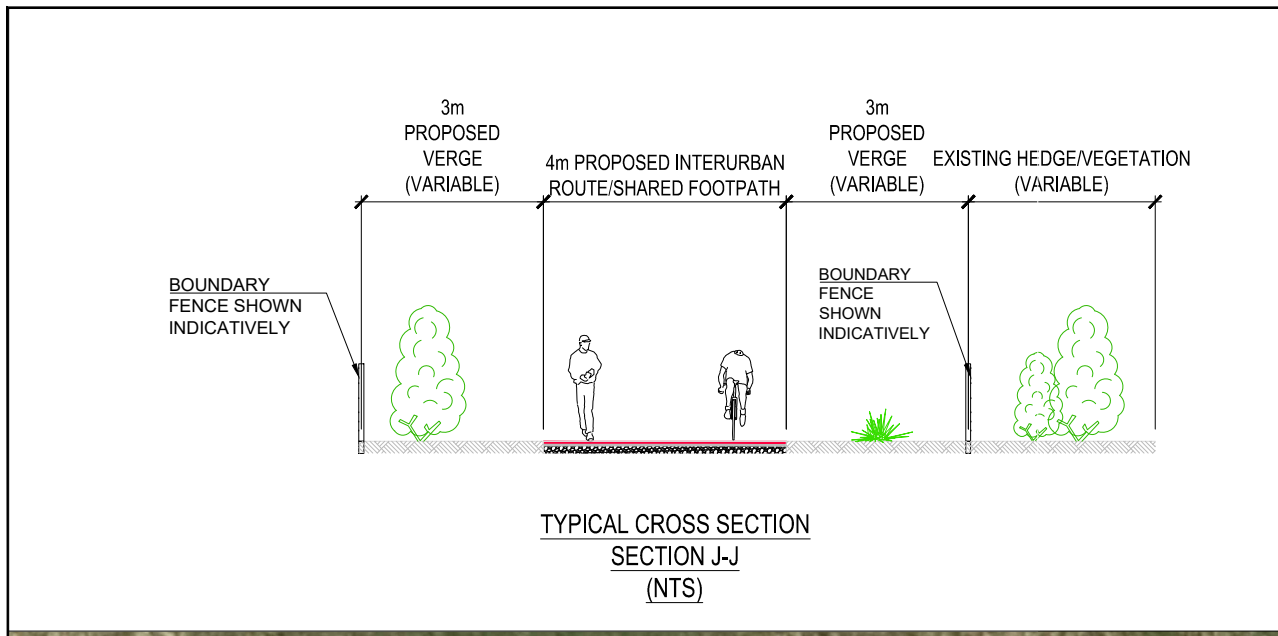
Purpose: ISSUED FOR PLANNING					
Title: PROPOSED LAYOUT PLAN (Sheet 1 of 11)					
Original Scale: 1:500 @ A1 1:1000 @ A3	Drawn: RM	Checked: RR	Reviewed: JO'C	Authorised: JO'C	
Date: 26/10/23	Date: 26/10/23	Date: 26/10/23	Date: 26/10/23	Date: 26/10/23	
Status: S3	Drawing Number: 5194601-IUCR2-ATK-ZZ-01-DR-CE-911012	Rev: P02			

A1

DO NOT SCALE

File: 5194601-IUCR2-ATK-ZZ-01-DR-CE-0010 to 0022.dwg

Date: Jan 15, 2024 - 2:31pm Plotted by: rmaracine



- GENERAL NOTES**
1. ALL DIMENSIONS ARE IN MILLIMETRES UNLESS NOTED OTHERWISE
  2. ONLY WRITTEN DIMENSIONS SHALL BE USED. NO DIMENSIONS SHALL BE SCALED FROM THE DRAWINGS
  3. ALL LEVELS ARE IN METRES AND ARE TO MALIN HEAD DATUM
  4. ALL COORDINATES ARE IN METRES AND ARE TO IRISH TRANSVERSE MERCATOR
  5. DRAWINGS ARE TO BE READ IN CONJUNCTION WITH THE SPECIFICATION

- LEGEND:**
- PART 8 SITE BOUNDARY
  - PROPOSED INTERURBAN ROUTE SHARED USE PATH
  - PROPOSED SHARED STREET
  - PROPOSED RAISED TABLE CROSSING
  - PROPOSED LANDSCAPED AREA
  - WARNING COLOUR TREATMENT
  - PROPOSED FENCE
  - PROPOSED GATE
  - PROPOSED ACCESS CONTROL BARRIERS
  - PROPOSED BOLLARD
  - PROPOSED SPEED BUMPS
  - PROPOSED KERB
  - PROPOSED DITCH/WATERCOURSE CROSSING
  - PROPOSED HEDGE
  - PROPOSED DITCH
  - PROPOSED TREE
  - EXISTING CARRIAGEWAY
  - EXISTING VEHICULAR ENTRANCE
  - EXISTING CULVERT
  - EXISTING OPEN CHANNEL / WATERCOURSE
  - EXISTING WATERMAIN
  - EXISTING ESB
  - EXISTING HEDGE TO BE MAINTAINED
  - EXISTING HEDGE TO BE REMOVED
  - EXISTING WALL TO BE REMOVED
  - EXISTING GATE

© ORDNANCE SURVEY IRELAND LICENSE NR. AR 0082521, ORDNANCE SURVEY IRELAND & GOVERNMENT OF IRELAND

ATKINS WILL NOT BE HELD LIABLE FOR THE USE OF THIS DATA ON ANY PROJECT OTHER THAN "TULLAGREEN INTERCHANGING UPGRADE SCHEME"

Risk Level	Atkins Base Line - Low Risk
	Atkins Sensitive - Medium Risk
	Atkins Private - High Risk
	Client Critical - Already Marked



Rev	Description	By	Date	Chk'd	Rev'd	Auth
P02	ISSUED FOR REVIEW	RM	26/10/23	RR	JO'C	JO'C
P01	ISSUED FOR REVIEW	RM	15/09/23	RR	JO'C	JO'C

**ATKINS**  
Member of the SNC-Lavalin Group

Atkins House, 150-155 Ailside Business Park, Swords, Co. Dublin  
Tel (+353) 01 810 8000 Fax (+353) 01 810 8001

Unit 2B, 2200 Cork Airport Business Park, Cork  
Tel (+353) 021 429 0300 Fax (+353) 021 429 0360

1st Floor Technology House Parkmore Technology Park, Galway  
Tel (+353) 091 786 050 Fax (+353) 091 779 830

Client: CORK COUNTY COUNCIL

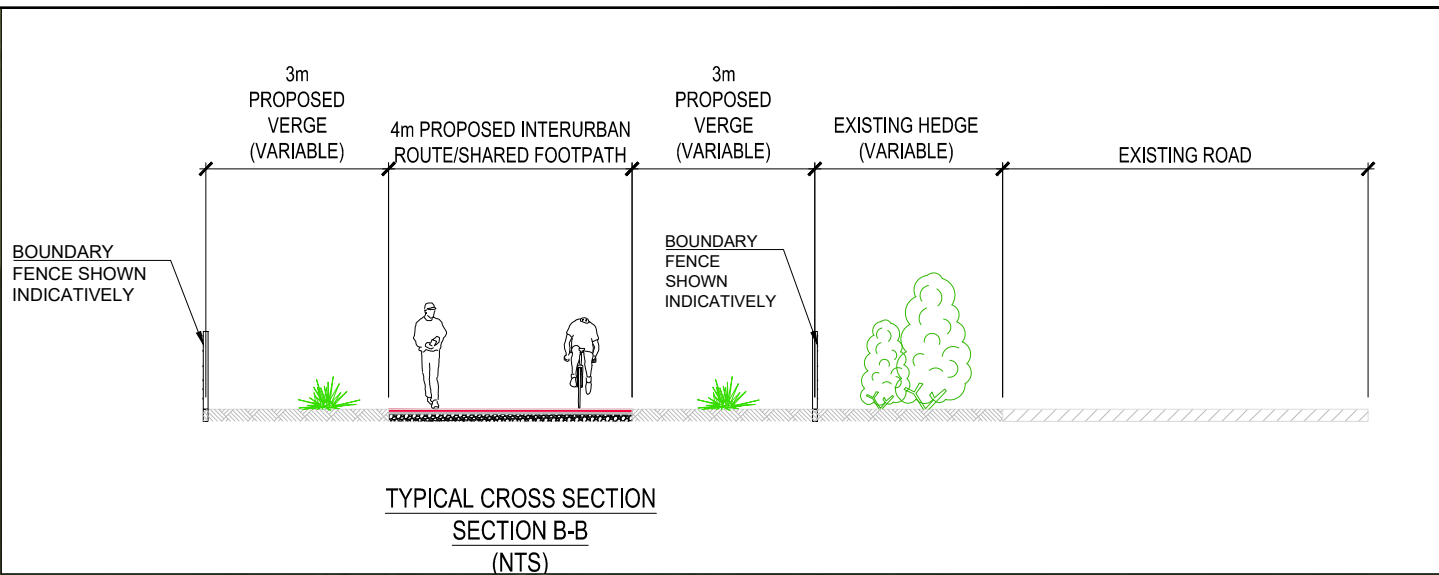
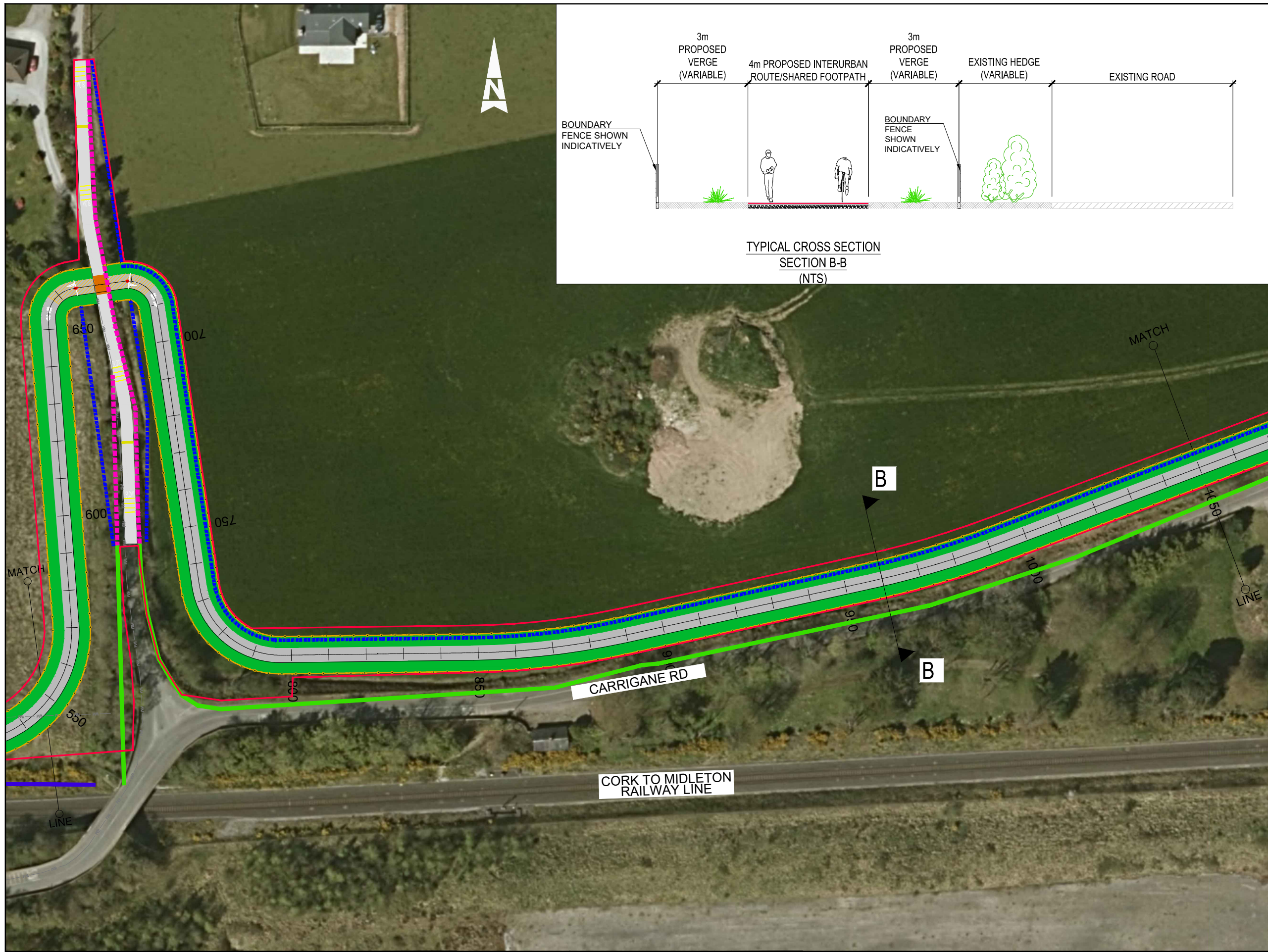
Project: CARRIGTWOHILL TO MIDLETON INTER-URBAN CYCLE ROUTE (IU-1) PHASE 2

Purpose: ISSUED FOR PLANNING		Title: PROPOSED LAYOUT PLAN (Sheet 2 of 11)	
Original Scale: 1:500 @ A1 1:1000 @ A3	Drawn: RM Date: 26/10/23	Checked: RR Date: 26/10/23	Reviewed: JO'C Date: 26/10/23
Status: S3	Drawing Number: 5194601-IUCR2-ATK-ZZ-01-DR-CE-911013	Rev: P02	Authorised: JO'C

A1

DO NOT SCALE

File: 5194601-IUCR2-ATK-ZZ-01-DR-CE-0010 to 0022.dwg  
Date: Jan 15, 2024 - 2:33pm Plotted by: rmarachie



**GENERAL NOTES**

- ALL DIMENSIONS ARE IN MILLIMETRES UNLESS NOTED OTHERWISE
- ONLY WRITTEN DIMENSIONS SHALL BE USED. NO DIMENSIONS SHALL BE SCALED FROM THE DRAWINGS
- ALL LEVELS ARE IN METRES AND ARE TO MALIN HEAD DATUM
- ALL COORDINATES ARE IN METRES AND ARE TO IRISH TRANSVERSE MERCATOR
- DRAWINGS ARE TO BE READ IN CONJUNCTION WITH THE SPECIFICATION

**LEGEND:**

- PART 8 SITE BOUNDARY
- PROPOSED INTERURBAN ROUTE SHARED USE PATH
- PROPOSED SHARED STREET
- PROPOSED RAISED TABLE CROSSING
- PROPOSED LANDSCAPED AREA
- WARNING COLOUR TREATMENT
- PROPOSED FENCE
- PROPOSED GATE
- PROPOSED ACCESS CONTROL BARRIERS
- PROPOSED BOLLARD
- PROPOSED SPEED BUMPS
- PROPOSED KERB
- PROPOSED DITCH/WATERCOURSE CROSSING
- PROPOSED HEDGE
- PROPOSED DITCH
- PROPOSED TREE
- EXISTING CARRIAGEWAY
- EXISTING VEHICULAR ENTRANCE
- EXISTING CULVERT
- EXISTING OPEN CHANNEL / WATERCOURSE
- EXISTING WATERMAIN
- EXISTING ESB
- EXISTING HEDGE TO BE MAINTAINED
- EXISTING HEDGE TO BE REMOVED
- EXISTING WALL TO BE REMOVED
- EXISTING GATE

**Purpose:** ISSUED FOR PLANNING

**Title:** PROPOSED LAYOUT PLAN (Sheet 3 of 11)

**Client:** CORK COUNTY COUNCIL

**Project:** CARRIGTWOHILL TO MIDLETON INTER-URBAN CYCLE ROUTE (IU-1) PHASE 2

Original Scale	Drawn	Checked	Reviewed	Authorised
1:500 @ A1	RM	RR	JO'C	JO'C
1:1000 @ A3	Date: 26/10/23	Date: 26/10/23	Date: 26/10/23	Date: 26/10/23

Status	Drawing Number	Rev
S3	5194601-IUCR2-ATK-ZZ-01-DR-CE-911014	P02

© ORDNANCE SURVEY IRELAND LICENSE NR. AR 0082521, ORDNANCE SURVEY IRELAND & GOVERNMENT OF IRELAND  
ATKINS WILL NOT BE HELD LIABLE FOR THE USE OF THIS DATA ON ANY PROJECT OTHER THAN "TULLAGREEN INTERCHANGE UPGRADE SCHEME"

Risk Level

- Atkins Base Line - Low Risk
- Atkins Sensitive - Medium Risk
- Atkins Private - High Risk
- Client Critical - Already Marked



Rev	Description	By	Date	Chk'd	Rev'd	Auth
P02	ISSUED FOR REVIEW	RM	26/10/23	RR	JO'C	JO'C
P01	ISSUED FOR REVIEW	RM	15/09/23	RR	JO'C	JO'C

**ATKINS**  
Member of the SNC-Lavalin Group

Atkins House, 150-155 Ailside Business Park, Swords, Co. Dublin  
Tel (+353) 01 810 8000 Fax (+353) 01 810 8001

Unit 2B, 2200 Cork Airport Business Park, Cork  
Tel (+353) 021 429 0300 Fax (+353) 021 429 0360

1st Floor Technology House Parkmore Technology Park, Galway  
Tel (+353) 091 786 050 Fax (+353) 091 779 830

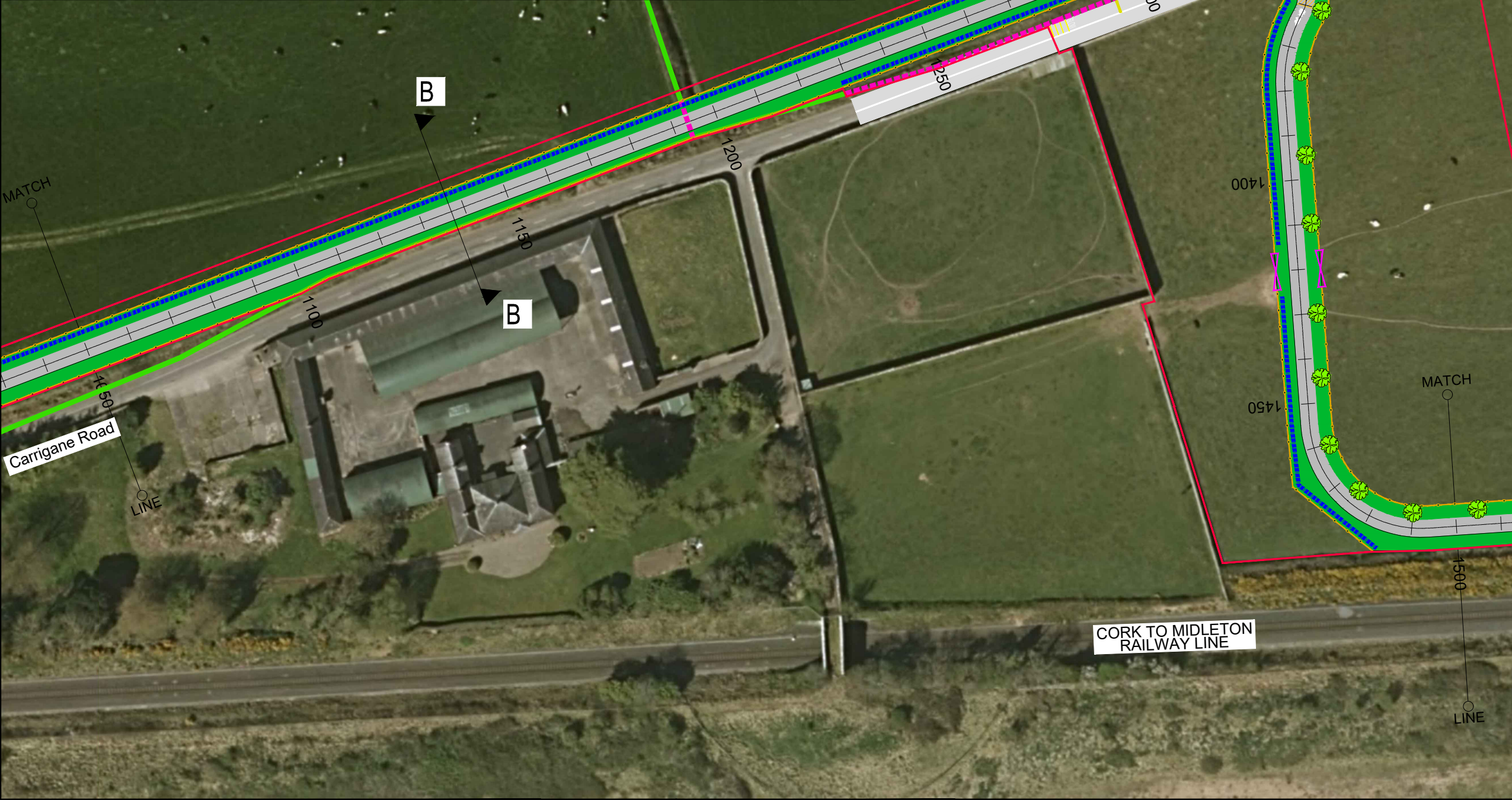
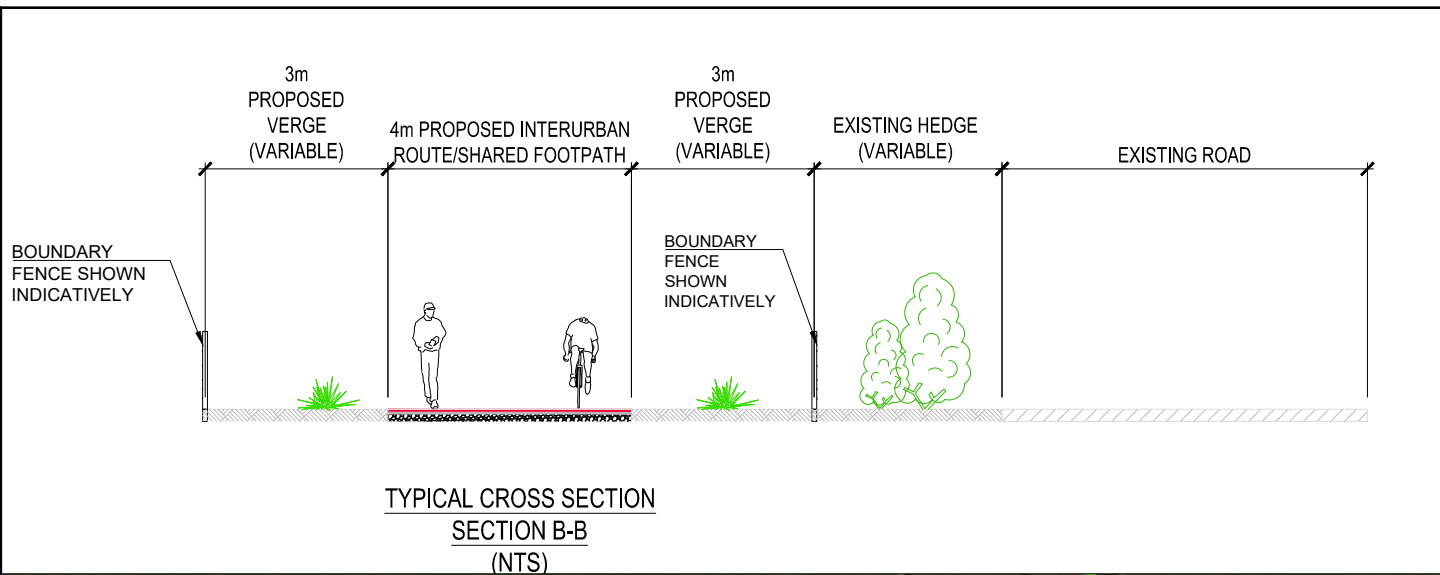
**Client:** CORK COUNTY COUNCIL

**Project:** CARRIGTWOHILL TO MIDLETON INTER-URBAN CYCLE ROUTE (IU-1) PHASE 2

A1

DO NOT SCALE

File: 5194601-IUCR2-ATK-ZZ-01-DR-CE-0010 to 0022.dwg  
Date: Jan 15, 2024 - 12:32pm Plotted by: rmaracine



**GENERAL NOTES**

- ALL DIMENSIONS ARE IN MILLIMETRES UNLESS NOTED OTHERWISE
- ONLY WRITTEN DIMENSIONS SHALL BE USED. NO DIMENSIONS SHALL BE SCALED FROM THE DRAWINGS
- ALL LEVELS ARE IN METRES AND ARE TO MALIN HEAD DATUM
- ALL COORDINATES ARE IN METRES AND ARE TO IRISH TRANSVERSE MERCATOR
- DRAWINGS ARE TO BE READ IN CONJUNCTION WITH THE SPECIFICATION

**LEGEND:**

- PART 8 SITE BOUNDARY
- PROPOSED INTERURBAN ROUTE SHARED USE PATH
- PROPOSED SHARED STREET
- PROPOSED RAISED TABLE CROSSING
- PROPOSED LANDSCAPED AREA
- WARNING COLOUR TREATMENT
- PROPOSED FENCE
- PROPOSED GATE
- PROPOSED ACCESS CONTROL BARRIERS
- PROPOSED BOLLARD
- PROPOSED SPEED BUMPS
- PROPOSED KERB
- PROPOSED DITCH/WATERCOURSE CROSSING
- PROPOSED HEDGE
- PROPOSED DITCH
- PROPOSED TREE
- EXISTING CARRIAGEWAY
- EXISTING VEHICULAR ENTRANCE
- EXISTING CULVERT
- EXISTING OPEN CHANNEL / WATERCOURSE
- EXISTING WATERMAIN
- EXISTING ESB
- EXISTING HEDGE TO BE MAINTAINED
- EXISTING HEDGE TO BE REMOVED
- EXISTING WALL TO BE REMOVED
- EXISTING GATE

© ORDNANCE SURVEY IRELAND LICENSE NR. AR 0082521, ORDNANCE SURVEY IRELAND & GOVERNMENT OF IRELAND  
ATKINS WILL NOT TO BE HELD LIABLE FOR THE USE OF THIS DATA ON ANY PROJECT OTHER THAN "TULLAGREEN INTERCHANGE UPGRADE SCHEME"

Risk Level	Atkins Base Line - Low Risk
	Atkins Sensitive - Medium Risk
	Atkins Private - High Risk
	Client Critical - Already Marked



Rev	Description	By	Date	Chk'd	Rev'd	Auth
P02	ISSUED FOR REVIEW	RM	26/10/23	RR	JO'C	JO'C
P01	ISSUED FOR REVIEW	RM	15/09/23	RR	JO'C	JO'C

**ATKINS**  
Member of the SNC-Lavalin Group

Atkins House, 150-155 Ailside Business Park, Swords, Co. Dublin  
Tel (+353) 01 810 8000 Fax (+353) 01 810 8001

Unit 2B, 2200 Cork Airport Business Park, Cork  
Tel (+353) 021 429 0300 Fax (+353) 021 429 0360

1st Floor Technology House Parkmore Technology Park, Galway  
Tel (+353) 091 786 050 Fax (+353) 091 779 830

Client: CORK COUNTY COUNCIL

Project: CARRIGTWOHILL TO MIDLETON INTER-URBAN CYCLE ROUTE (IU-1) PHASE 2

Purpose: ISSUED FOR PLANNING					
Title: PROPOSED LAYOUT PLAN (Sheet 4 of 11)					
Original Scale: 1:500 @ A1 1:1000 @ A3	Drawn: RM	Checked: RR	Reviewed: JO'C	Authorised: JO'C	
Date: 26/10/23	Date: 26/10/23	Date: 26/10/23	Date: 26/10/23	Date: 26/10/23	
Status: S3	Drawing Number: 5194601-IUCR2-ATK-ZZ-01-DR-CE-911015	Rev: P02			

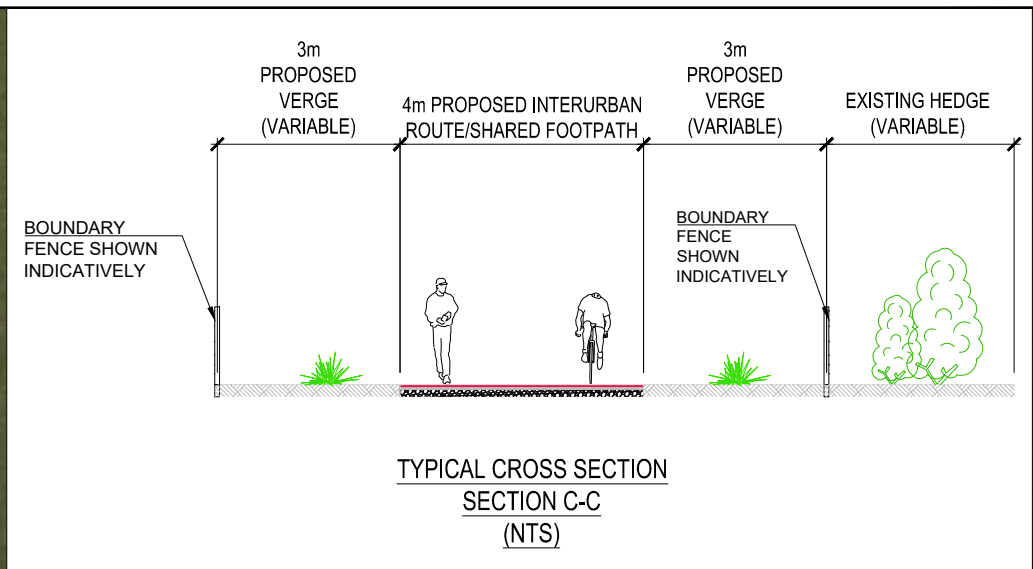
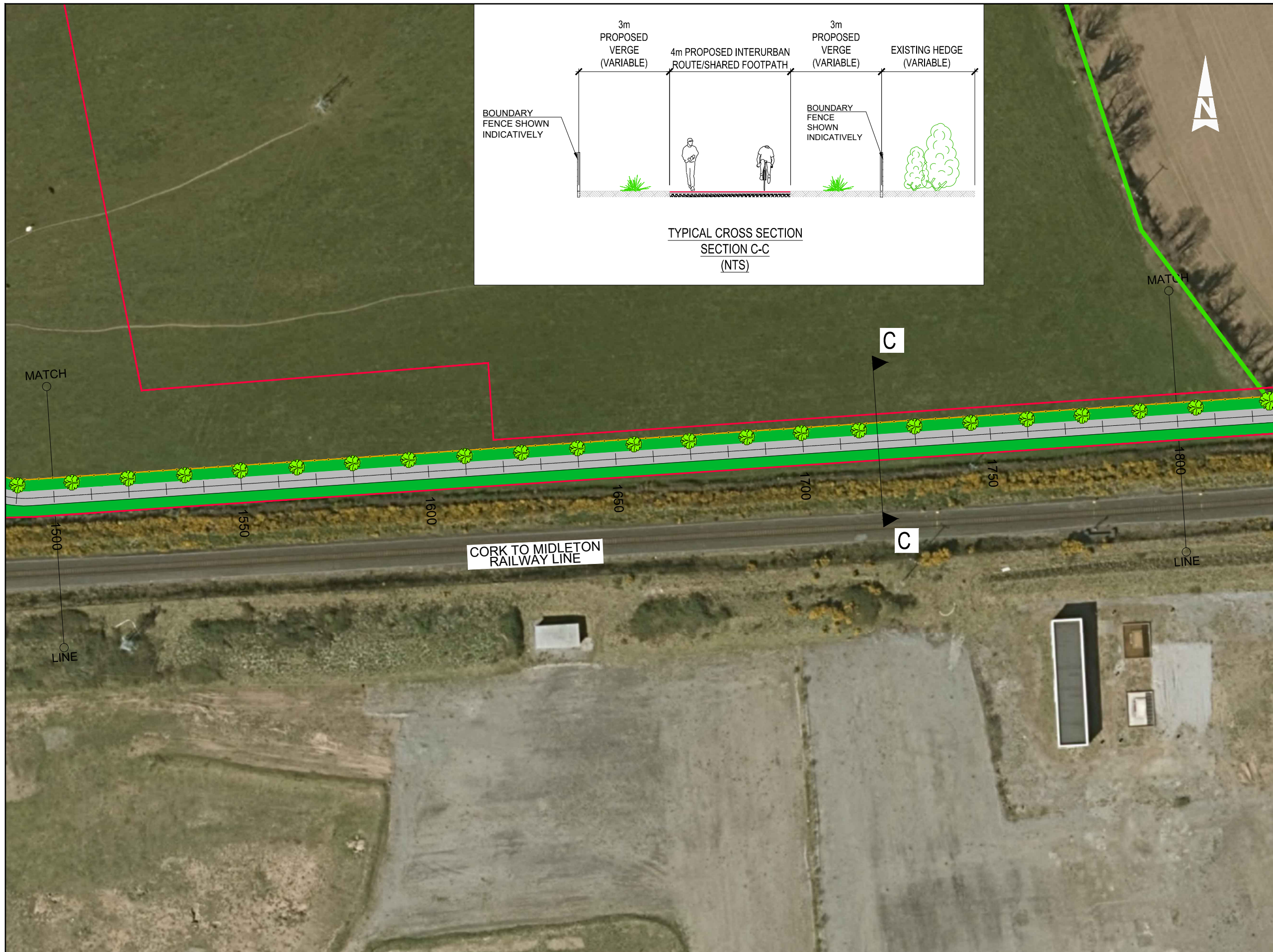


100  
10  
0

A1

DO NOT SCALE

File: 5194601-IUCR2-ATK-ZZ-01-DR-CE-0010 to 0022.dwg  
Date: Jan 15, 2024 - 12:34pm Plotted by: rmaracine



- GENERAL NOTES**
1. ALL DIMENSIONS ARE IN MILLIMETRES UNLESS NOTED OTHERWISE
  2. ONLY WRITTEN DIMENSIONS SHALL BE USED. NO DIMENSIONS SHALL BE SCALED FROM THE DRAWINGS
  3. ALL LEVELS ARE IN METRES AND ARE TO MALIN HEAD DATUM
  4. ALL COORDINATES ARE IN METRES AND ARE TO IRISH TRANSVERSE MERCATOR
  5. DRAWINGS ARE TO BE READ IN CONJUNCTION WITH THE SPECIFICATION

- LEGEND:**
- PART 8 SITE BOUNDARY
  - PROPOSED INTERURBAN ROUTE SHARED USE PATH
  - PROPOSED SHARED STREET
  - PROPOSED RAISED TABLE CROSSING
  - PROPOSED LANDSCAPED AREA
  - WARNING COLOUR TREATMENT
  - PROPOSED FENCE
  - PROPOSED GATE
  - PROPOSED ACCESS CONTROL BARRIERS
  - PROPOSED BOLLARD
  - PROPOSED SPEED BUMPS
  - PROPOSED KERB
  - PROPOSED DITCH/WATERCOURSE CROSSING
  - PROPOSED HEDGE
  - PROPOSED DITCH
  - PROPOSED TREE
  - EXISTING CARRIAGEWAY
  - EXISTING VEHICULAR ENTRANCE
  - EXISTING CULVERT
  - EXISTING OPEN CHANNEL / WATERCOURSE
  - EXISTING WATERMAIN
  - EXISTING ESB
  - EXISTING HEDGE TO BE MAINTAINED
  - EXISTING HEDGE TO BE REMOVED
  - EXISTING WALL TO BE REMOVED
  - EXISTING GATE

© ORDNANCE SURVEY IRELAND LICENSE NR. AR 0082521, ORDNANCE SURVEY IRELAND & GOVERNMENT OF IRELAND  
ATKINS WILL NOT BE HELD LIABLE FOR THE USE OF THIS DATA ON ANY PROJECT OTHER THAN "TULLAGREEN INTERCHANGING UPGRADE SCHEME"



Rev	Description	By	Date	Chk'd	Rev'd	Auth
P02	ISSUED FOR REVIEW	RM	26/10/23	RR	JO'C	JO'C
P01	ISSUED FOR REVIEW	RM	15/09/23	RR	JO'C	JO'C

**ATKINS**  
Member of the SNC-Lavalin Group

Atkins House, 150-155 Ailside Business Park, Swords, Co. Dublin  
Tel (+353) 01 810 8000 Fax (+353) 01 810 8001

Unit 2B, 2200 Cork Airport Business Park, Cork  
Tel (+353) 021 429 0300 Fax (+353) 021 429 0360

1st Floor Technology House Parkmore Technology Park, Galway  
Tel (+353) 091 786 050 Fax (+353) 091 779 830

Client: CORK COUNTY COUNCIL

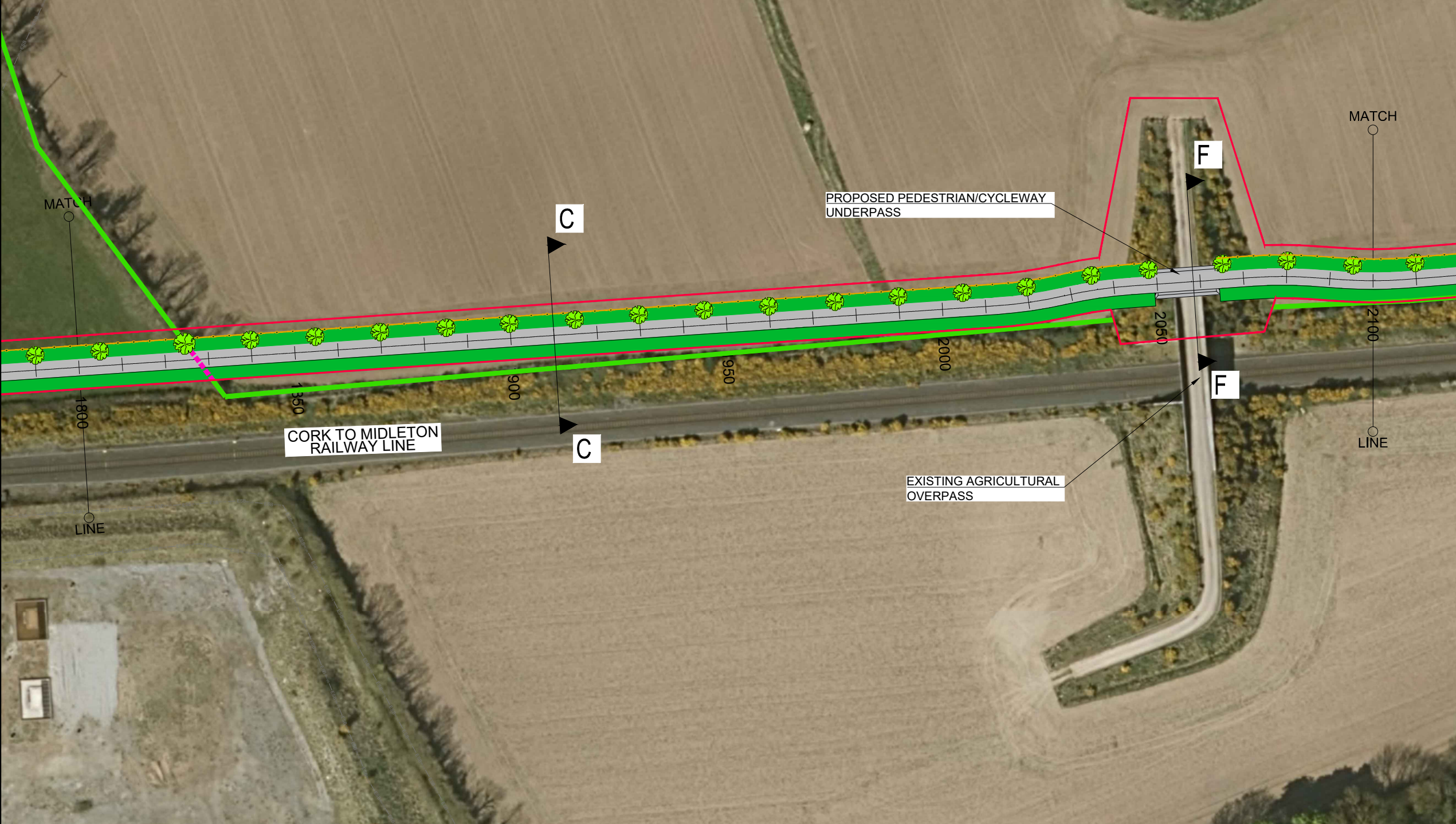
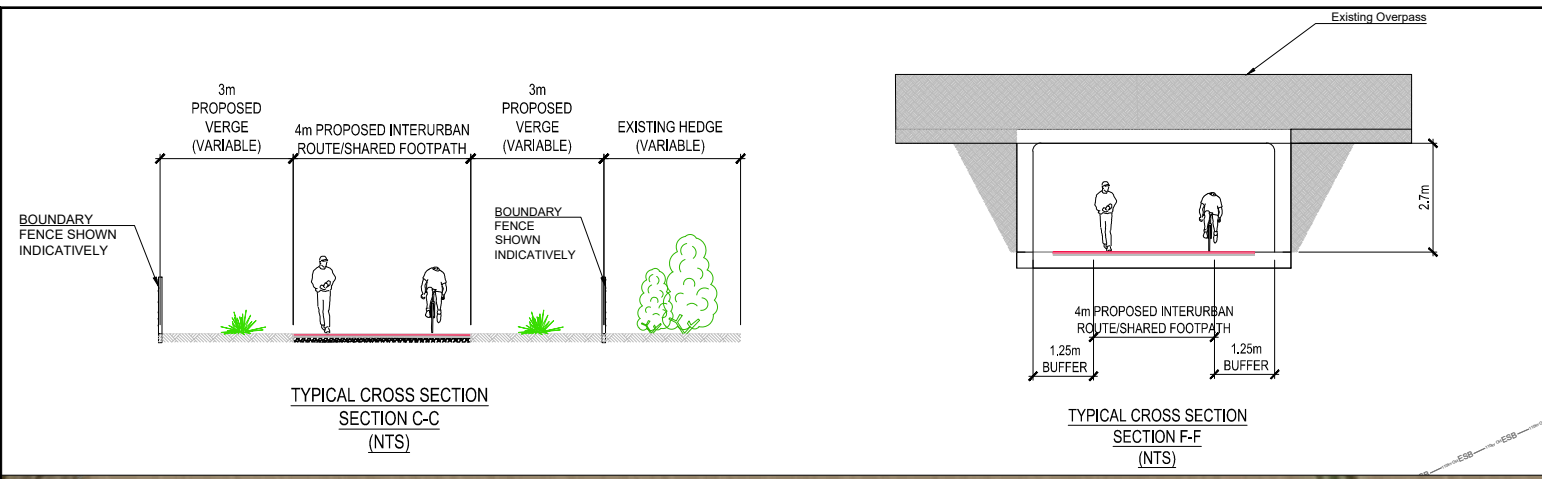
Project: CARRIGTWOHILL TO MIDLETON INTER-URBAN CYCLE ROUTE (IU-1) PHASE 2

Purpose: ISSUED FOR PLANNING					
Title: PROPOSED LAYOUT PLAN (Sheet 5 of 11)					
Original Scale: 1:500 @ A1	Drawn: RM	Checked: RR	Reviewed: JO'C	Authorised: JO'C	Date: 26/10/23
1:1000 @ A3	Date: 26/10/23	Date: 26/10/23	Date: 26/10/23	Date: 26/10/23	Date: 26/10/23
Status: S3	Drawing Number: 5194601-IUCR2-ATK-ZZ-01-DR-CE-911016	Rev: P02			

A1

DO NOT SCALE

File: 5194601-IUCR2-ATK-ZZ-01-DR-CE-0010 to 0022.dwg  
Date: Jan 15, 2024 - 2:35pm  
Plotted by: rmarachie



- GENERAL NOTES**
1. ALL DIMENSIONS ARE IN MILLIMETRES UNLESS NOTED OTHERWISE
  2. ONLY WRITTEN DIMENSIONS SHALL BE USED. NO DIMENSIONS SHALL BE SCALED FROM THE DRAWINGS
  3. ALL LEVELS ARE IN METRES AND ARE TO MALIN HEAD DATUM
  4. ALL COORDINATES ARE IN METRES AND ARE TO IRISH TRANSVERSE MERCATOR
  5. DRAWINGS ARE TO BE READ IN CONJUNCTION WITH THE SPECIFICATION

- LEGEND:**
- PART 8 SITE BOUNDARY
  - PROPOSED INTERURBAN ROUTE SHARED USE PATH
  - PROPOSED SHARED STREET
  - PROPOSED RAISED TABLE CROSSING
  - PROPOSED LANDSCAPED AREA
  - WARNING COLOUR TREATMENT
  - PROPOSED FENCE
  - PROPOSED GATE
  - PROPOSED ACCESS CONTROL BARRIERS
  - PROPOSED BOLLARD
  - PROPOSED SPEED BUMPS
  - PROPOSED KERB
  - PROPOSED DITCH/WATERCOURSE CROSSING
  - PROPOSED HEDGE
  - PROPOSED DITCH
  - PROPOSED TREE
  - EXISTING CARRIAGEWAY
  - EXISTING VEHICULAR ENTRANCE
  - EXISTING CULVERT
  - EXISTING OPEN CHANNEL / WATERCOURSE
  - EXISTING WATERMAIN
  - EXISTING ESB
  - EXISTING HEDGE TO BE MAINTAINED
  - EXISTING HEDGE TO BE REMOVED
  - EXISTING WALL TO BE REMOVED
  - EXISTING GATE

© ORDNANCE SURVEY IRELAND LICENSE NR. AR 0082521, ORDNANCE SURVEY IRELAND & GOVERNMENT OF IRELAND  
ATKINS WILL NOT BE HELD LIABLE FOR THE USE OF THIS DATA ON ANY PROJECT OTHER THAN "DULLAGREEN INTERCHANGE UPGRADE SCHEME"

Risk Level	Atkins Base Line - Low Risk
	Atkins Sensitive - Medium Risk
	Atkins Private - High Risk
	Client Critical - Already Marked



**Project Ireland 2040**  
Building Ireland's Future

Rev	Description	By	Date	Chk'd	Rev'd	Auth
P02	ISSUED FOR REVIEW	RM	26/10/23	RR	JO'C	JO'C
P01	ISSUED FOR REVIEW	RM	15/09/23	RR	JO'C	JO'C

**ATKINS**  
Member of the SNC-Lavalin Group

Atkins House, 150-155 Ailside Business Park, Swords, Co. Dublin  
Tel (+353) 01 810 8000  
Fax (+353) 01 810 8001

Unit 2B, 2200 Cork Airport Business Park, Cork  
Tel (+353) 021 429 0300  
Fax (+353) 021 429 0360

1st Floor Technology House Parkmore Technology Park, Galway  
Tel (+353) 091 786 050  
Fax (+353) 091 779 830

Client: CORK COUNTY COUNCIL

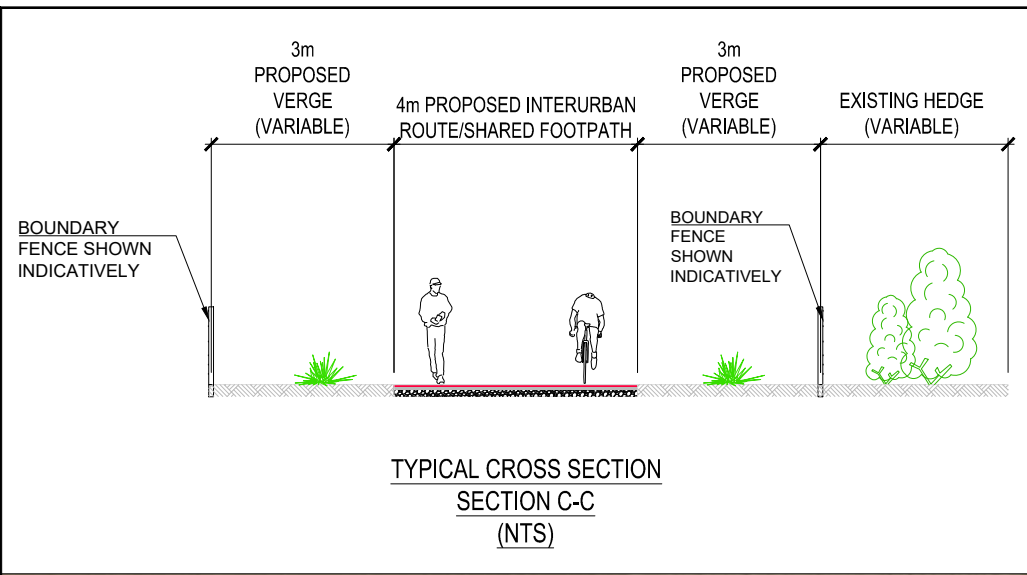
Project: CARRIGTWOHILL TO MIDLETON INTER-URBAN CYCLE ROUTE (IU-1) PHASE 2

Purpose: ISSUED FOR PLANNING					
Title: PROPOSED LAYOUT PLAN (Sheet 6 of 11)					
Original Scale: 1:500 @ A1 1:1000 @ A3	Drawn: RM	Checked: RR	Reviewed: JO'C	Authorised: JO'C	
Date: 26/10/23	Date: 26/10/23	Date: 26/10/23	Date: 26/10/23	Date: 26/10/23	
Status: S3	Drawing Number: 5194601-IUCR2-ATK-ZZ-01-DR-CE-911017	Rev: P02			

A1

DO NOT SCALE

File: 5194601-IUCR2-ATK-ZZ-01-DR-CE-0010 to 0022.dwg  
Date: Jan 15, 2024 - 2:36pm  
Plotted by: rmaracine



**GENERAL NOTES**

- ALL DIMENSIONS ARE IN MILLIMETRES UNLESS NOTED OTHERWISE
- ONLY WRITTEN DIMENSIONS SHALL BE USED. NO DIMENSIONS SHALL BE SCALED FROM THE DRAWINGS
- ALL LEVELS ARE IN METRES AND ARE TO MALIN HEAD DATUM
- ALL COORDINATES ARE IN METRES AND ARE TO IRISH TRANSVERSE MERCATOR
- DRAWINGS ARE TO BE READ IN CONJUNCTION WITH THE SPECIFICATION

**LEGEND:**

- PART 8 SITE BOUNDARY
- PROPOSED INTERURBAN ROUTE SHARED USE PATH
- PROPOSED SHARED STREET
- PROPOSED RAISED TABLE CROSSING
- PROPOSED LANDSCAPED AREA
- WARNING COLOUR TREATMENT
- PROPOSED FENCE
- PROPOSED GATE
- PROPOSED ACCESS CONTROL BARRIERS
- PROPOSED BOLLARD
- PROPOSED SPEED BUMPS
- PROPOSED KERB
- PROPOSED DITCH/WATERCOURSE CROSSING
- PROPOSED HEDGE
- PROPOSED DITCH
- PROPOSED TREE
- EXISTING CARRIAGEWAY
- EXISTING VEHICULAR ENTRANCE
- EXISTING CULVERT
- EXISTING OPEN CHANNEL / WATERCOURSE
- EXISTING WATERMAIN
- EXISTING ESB
- EXISTING HEDGE TO BE MAINTAINED
- EXISTING HEDGE TO BE REMOVED
- EXISTING WALL TO BE REMOVED
- EXISTING GATE

© ORDNANCE SURVEY IRELAND LICENSE NR. AR 0082521, ORDNANCE SURVEY IRELAND & GOVERNMENT OF IRELAND

ATKINS WILL NOT BE HELD LIABLE FOR THE USE OF THIS DATA ON ANY PROJECT OTHER THAN "TULLAGREEN INTERCHANGING UPGRADE SCHEME"

Risk Level	Atkins Base Line - Low Risk
	Atkins Sensitive - Medium Risk
	Atkins Private - High Risk
	Client Critical - Already Marked



Rev	Description	By	Date	Chk'd	Rev'd	Auth
P02	ISSUED FOR REVIEW	RM	26/10/23	RR	JO'C	JO'C
P01	ISSUED FOR REVIEW	RM	15/09/23	RR	JO'C	JO'C

**ATKINS**  
Member of the SNC-Lavalin Group

Atkins House, 150-155 Ailside Business Park, Swords, Co. Dublin  
Tel (+353) 01 810 8000  
Fax (+353) 01 810 8001

Unit 2B, 2200 Cork Airport Business Park, Cork  
Tel (+353) 021 429 0300  
Fax (+353) 021 429 0360

1st Floor Technology House Parkmore Technology Park, Galway  
Tel (+353) 091 786 050  
Fax (+353) 091 779 830

**CORK COUNTY COUNCIL**

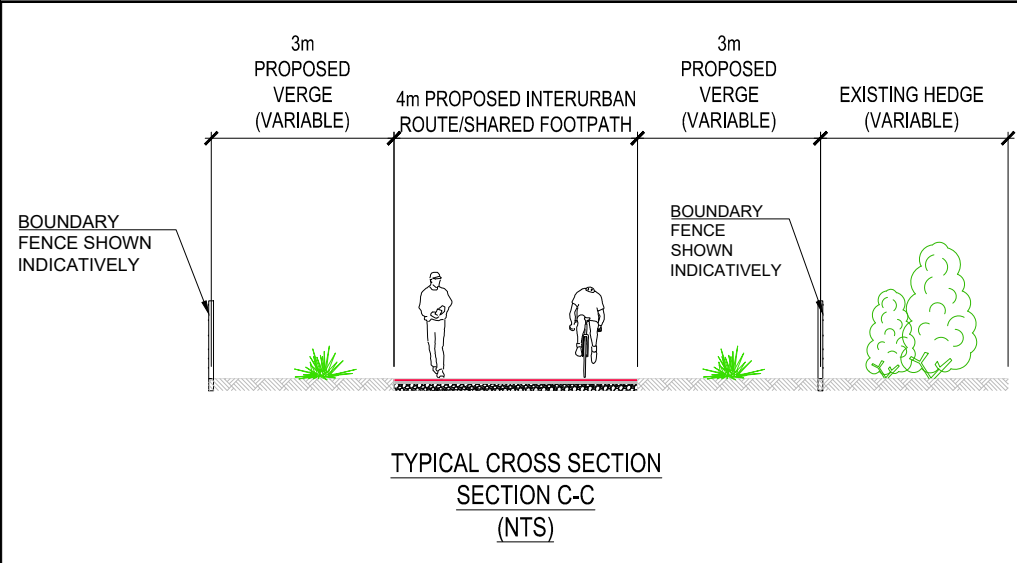
**CARRIGTWOHILL TO MIDLETON INTER-URBAN CYCLE ROUTE (IU-1) PHASE 2**

Purpose		ISSUED FOR PLANNING			
Title		PROPOSED LAYOUT PLAN (Sheet 7 of 11)			
Original Scale	Drawn	Checked	Reviewed	Authorised	
1:500 @ A1	RM	RR	JO'C	JO'C	
1:1000 @ A3	Date	Date	Date	Date	Date
	26/10/23	26/10/23	26/10/23	26/10/23	26/10/23
Status	Drawing Number		Rev		
S3	5194601-IUCR2-ATK-ZZ-01-DR-CE-911018		P02		

A1

DO NOT SCALE

File: 5194601-IUCR2-ATK-ZZ-01-DR-CE-0010 to 0022.dwg  
Date: Jan 15, 2024 - 2:37pm  
Plotted by: rmlraiche



- GENERAL NOTES**
1. ALL DIMENSIONS ARE IN MILLIMETRES UNLESS NOTED OTHERWISE
  2. ONLY WRITTEN DIMENSIONS SHALL BE USED. NO DIMENSIONS SHALL BE SCALED FROM THE DRAWINGS
  3. ALL LEVELS ARE IN METRES AND ARE TO MALIN HEAD DATUM
  4. ALL COORDINATES ARE IN METRES AND ARE TO IRISH TRANSVERSE MERCATOR
  5. DRAWINGS ARE TO BE READ IN CONJUNCTION WITH THE SPECIFICATION

- LEGEND:**
- PART 8 SITE BOUNDARY
  - PROPOSED INTERURBAN ROUTE SHARED USE PATH
  - PROPOSED SHARED STREET
  - PROPOSED RAISED TABLE CROSSING
  - PROPOSED LANDSCAPED AREA
  - WARNING COLOUR TREATMENT
  - PROPOSED FENCE
  - PROPOSED GATE
  - PROPOSED ACCESS CONTROL BARRIERS
  - PROPOSED BOLLARD
  - PROPOSED SPEED BUMPS
  - PROPOSED KERB
  - PROPOSED DITCH/WATERCOURSE CROSSING
  - PROPOSED HEDGE
  - PROPOSED DITCH
  - PROPOSED TREE
  - EXISTING CARRIAGEWAY
  - EXISTING VEHICULAR ENTRANCE
  - EXISTING CULVERT
  - EXISTING OPEN CHANNEL / WATERCOURSE
  - EXISTING WATERMAIN
  - EXISTING ESB
  - EXISTING HEDGE TO BE MAINTAINED
  - EXISTING HEDGE TO BE REMOVED
  - EXISTING WALL TO BE REMOVED
  - EXISTING GATE

© ORDNANCE SURVEY IRELAND LICENSE NR. AR 0082521, ORDNANCE SURVEY IRELAND & GOVERNMENT OF IRELAND

ATKINS WILL NOT BE HELD LIABLE FOR THE USE OF THIS DATA ON ANY PROJECT OTHER THAN "TULLAGREEN INTERCHANGING UPGRADE SCHEME"

Risk Level	Atkins Base Line - Low Risk
	Atkins Sensitive - Medium Risk
	Atkins Private - High Risk
	Client Critical - Already Marked



Rev	Description	By	Date	Chk'd	Rev'd	Auth
P02	ISSUED FOR REVIEW	RM	26/10/23	RR	JO'C	JO'C
P01	ISSUED FOR REVIEW	RM	15/09/23	RR	JO'C	JO'C

**ATKINS**  
Member of the SNC-Lavalin Group

Atkins House, 150-155 Ailside Business Park, Swords, Co. Dublin  
Tel (+353) 01 810 8000 Fax (+353) 01 810 8001

Unit 2B, 2200 Cork Airport Business Park, Cork  
Tel (+353) 021 429 0300 Fax (+353) 021 429 0360

1st Floor Technology House Parkmore Technology Park, Galway  
Tel (+353) 091 786 050 Fax (+353) 091 779 830

Client: CORK COUNTY COUNCIL

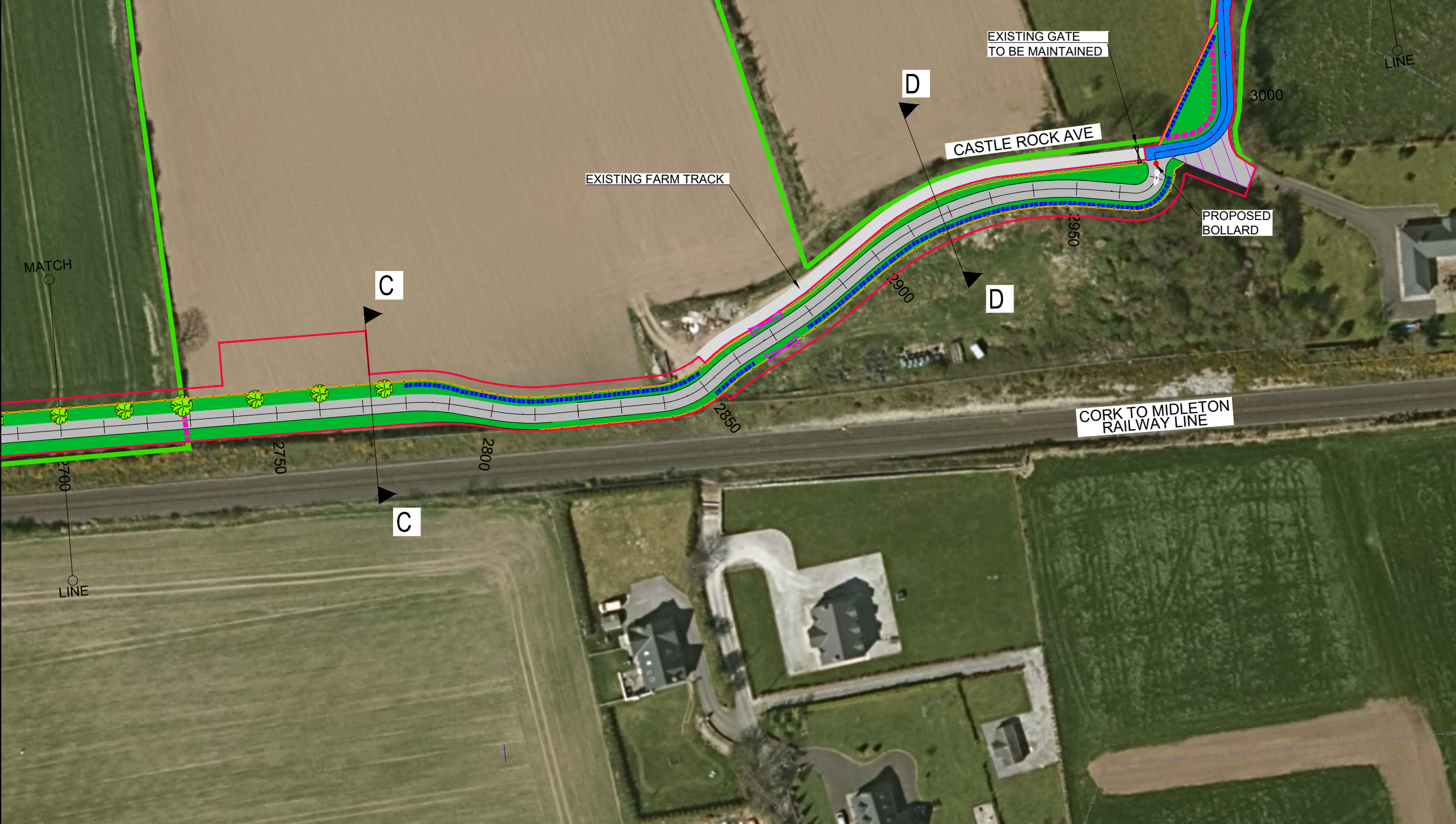
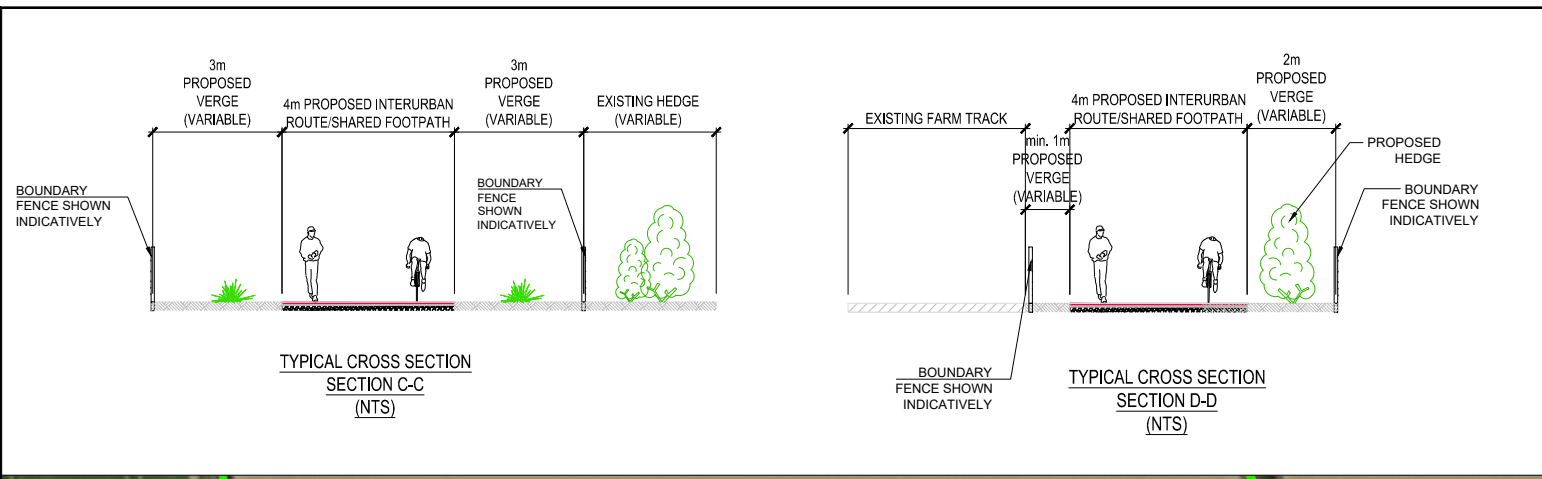
Project: CARRIGTWOHILL TO MIDLETON INTER-URBAN CYCLE ROUTE (IU-1) PHASE 2

Purpose: ISSUED FOR PLANNING					
Title: PROPOSED LAYOUT PLAN (Sheet 8 of 11)					
Original Scale: 1:500 @ A1 1:1000 @ A3	Drawn: RM	Checked: RR	Reviewed: JO'C	Authorised: JO'C	Date: 26/10/23
Status: S3	Drawing Number: 5194601-IUCR2-ATK-ZZ-01-DR-CE-911019	Rev: P02			

A1

DO NOT SCALE

File: 5194601-IUCR2-ATK-ZZ-01-DR-CE-0010 to 0022.dwg  
Date: Jan 15, 2024 - 2:39pm Plotted by: rmalraiche



**GENERAL NOTES**

- ALL DIMENSIONS ARE IN MILLIMETRES UNLESS NOTED OTHERWISE
- ONLY WRITTEN DIMENSIONS SHALL BE USED. NO DIMENSIONS SHALL BE SCALED FROM THE DRAWINGS
- ALL LEVELS ARE IN METRES AND ARE TO MALIN HEAD DATUM
- ALL COORDINATES ARE IN METRES AND ARE TO IRISH TRANSVERSE MERCATOR
- DRAWINGS ARE TO BE READ IN CONJUNCTION WITH THE SPECIFICATION

**LEGEND:**

- PART 8 SITE BOUNDARY
- PROPOSED INTERURBAN ROUTE SHARED USE PATH
- PROPOSED SHARED STREET
- PROPOSED RAISED TABLE CROSSING
- PROPOSED LANDSCAPED AREA
- WARNING COLOUR TREATMENT
- PROPOSED FENCE
- PROPOSED GATE
- PROPOSED ACCESS CONTROL BARRIERS
- PROPOSED BOLLARD
- PROPOSED SPEED BUMPS
- PROPOSED KERB
- PROPOSED DITCH/WATERCOURSE CROSSING
- PROPOSED HEDGE
- PROPOSED DITCH
- PROPOSED TREE
- EXISTING CARRIAGEWAY
- EXISTING VEHICULAR ENTRANCE
- EXISTING CULVERT
- EXISTING OPEN CHANNEL / WATERCOURSE
- EXISTING WATERMAIN
- EXISTING ESB
- EXISTING HEDGE TO BE MAINTAINED
- EXISTING HEDGE TO BE REMOVED
- EXISTING WALL TO BE REMOVED
- EXISTING GATE

© ORDNANCE SURVEY IRELAND LICENSE NR. AR 0082521, ORDNANCE SURVEY IRELAND & GOVERNMENT OF IRELAND

ATKINS WILL NOT BE HELD LIABLE FOR THE USE OF THIS DATA ON ANY PROJECT OTHER THAN "TULLAGREEN INTERCHANGING UPGRADE SCHEME"

Risk Level	Atkins Base Line - Low Risk
	Atkins Sensitive - Medium Risk
	Atkins Private - High Risk
	Client Critical - Already Marked



Rev	Description	By	Date	Chk'd	Rev'd	Auth
P03	ISSUED FOR REVIEW	RM	05/12/23	RR	JO'C	JO'C
P02	ISSUED FOR REVIEW	RM	26/10/23	RR	JO'C	JO'C
P01	ISSUED FOR REVIEW	RM	15/09/23	RR	JO'C	JO'C

**ATKINS**  
Member of the SNC-Lavalin Group

Atkins House, 150-155 Ailside Business Park, Swords, Co. Dublin  
Tel (+353) 01 810 8000 Fax (+353) 01 810 8001

Unit 2B, 2200 Cork Airport Business Park, Cork  
Tel (+353) 021 429 0300 Fax (+353) 021 429 0360

1st Floor Technology House Parkmore Technology Park, Galway  
Tel (+353) 091 786 050 Fax (+353) 091 779 830

Client: CORK COUNTY COUNCIL

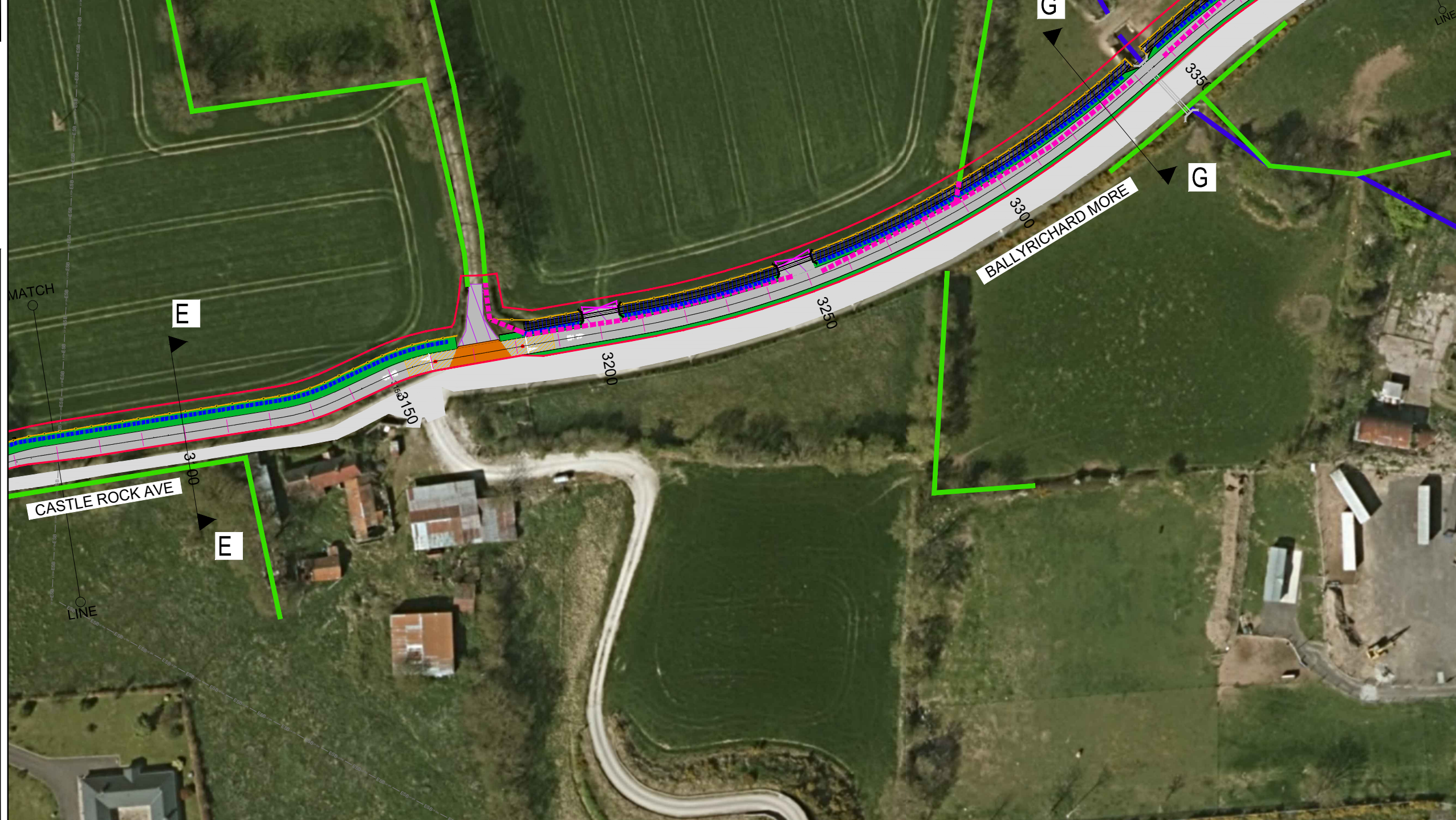
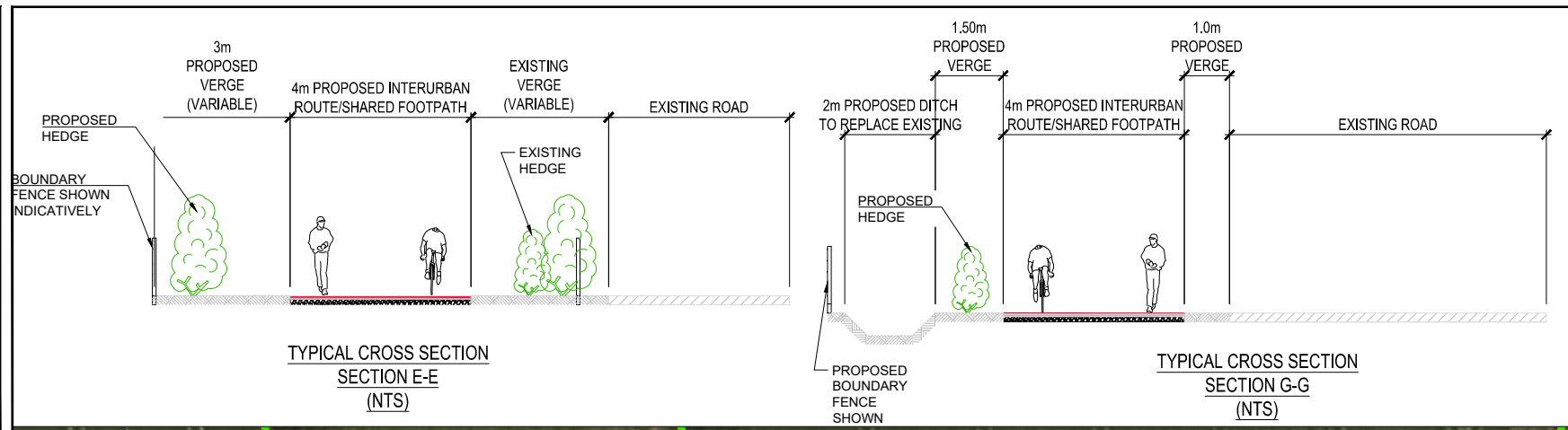
Project: CARRIGTWOHILL TO MIDLETON INTER-URBAN CYCLE ROUTE (IU-1) PHASE 2

Purpose: ISSUED FOR PLANNING		Title: PROPOSED LAYOUT PLAN (Sheet 9 of 11)	
Original Scale: 1:500 @ A1 1:1000 @ A3	Drawn: RM Date: 04/12/23	Checked: RR Date: 05/12/23	Reviewed: JO'C Date: 05/12/23
Status: S3	Drawing Number: 5194601-IUCR2-ATK-ZZ-01-DR-CE-911020	Rev: P03	

A1

DO NOT SCALE

File: 5194601-IUCR2-ATK-ZZ-01-DR-CE-0010 to 0022.dwg  
Date: Jan 15, 2024 - 2:40pm Plotted by: rmarachie



**GENERAL NOTES**

- ALL DIMENSIONS ARE IN MILLIMETRES UNLESS NOTED OTHERWISE
- ONLY WRITTEN DIMENSIONS SHALL BE USED. NO DIMENSIONS SHALL BE SCALED FROM THE DRAWINGS
- ALL LEVELS ARE IN METRES AND ARE TO MALIN HEAD DATUM
- ALL COORDINATES ARE IN METRES AND ARE TO IRISH TRANSVERSE MERCATOR
- DRAWINGS ARE TO BE READ IN CONJUNCTION WITH THE SPECIFICATION


**LEGEND:**

- PART 8 SITE BOUNDARY
- PROPOSED INTERURBAN ROUTE SHARED USE PATH
- PROPOSED SHARED STREET
- PROPOSED RAISED TABLE CROSSING
- PROPOSED LANDSCAPED AREA
- WARNING COLOUR TREATMENT
- PROPOSED FENCE
- PROPOSED GATE
- PROPOSED ACCESS CONTROL BARRIERS
- PROPOSED BOLLARD
- PROPOSED SPEED BUMPS
- PROPOSED KERB
- PROPOSED DITCH/WATERCOURSE CROSSING
- PROPOSED HEDGE
- PROPOSED DITCH
- PROPOSED TREE
- EXISTING CARRIAGEWAY
- EXISTING VEHICULAR ENTRANCE
- EXISTING CULVERT
- EXISTING OPEN CHANNEL / WATERCOURSE
- EXISTING WATERMAIN
- EXISTING ESB
- EXISTING HEDGE TO BE MAINTAINED
- EXISTING HEDGE TO BE REMOVED
- EXISTING WALL TO BE REMOVED
- EXISTING GATE

© ORDNANCE SURVEY IRELAND LICENSE NR. AR 0082521, ORDNANCE SURVEY IRELAND & GOVERNMENT OF IRELAND

ATKINS WILL NOT BE HELD LIABLE FOR THE USE OF THIS DATA ON ANY PROJECT OTHER THAN "TULLAGREEN INTERCHANGING UPGRADE SCHEME"

Risk Level	Atkins Base Line - Low Risk
	Atkins Sensitive - Medium Risk
	Atkins Private - High Risk
	Client Critical - Already Marked



Rev	Description	By	Date	Chk'd	Rev'd	Auth
P02	ISSUED FOR REVIEW	RM	26/10/23	RR	JO'C	JO'C
P01	ISSUED FOR REVIEW	RM	15/09/23	RR	JO'C	JO'C

**ATKINS**  
Member of the SNC-Lavalin Group

Atkins House, 150-155 Ailside Business Park, Swords, Co. Dublin  
Tel (+353) 01 810 8000 Fax (+353) 01 810 8001

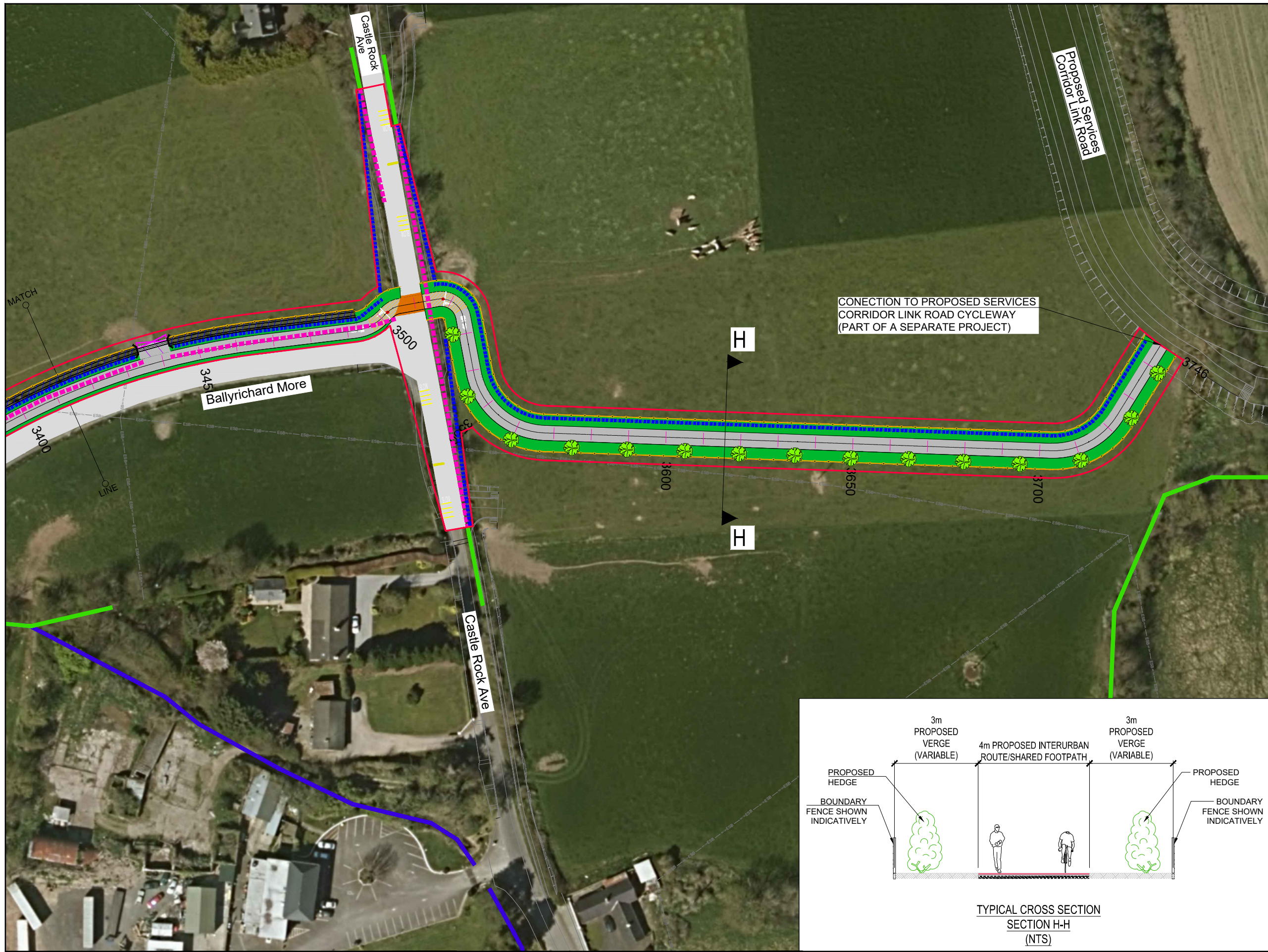
Unit 2B, 2200 Cork Airport Business Park, Cork  
Tel (+353) 021 429 0300 Fax (+353) 021 429 0360

1st Floor Technology House Parkmore Technology Park, Galway  
Tel (+353) 091 786 050 Fax (+353) 091 779 830

Client: CORK COUNTY COUNCIL

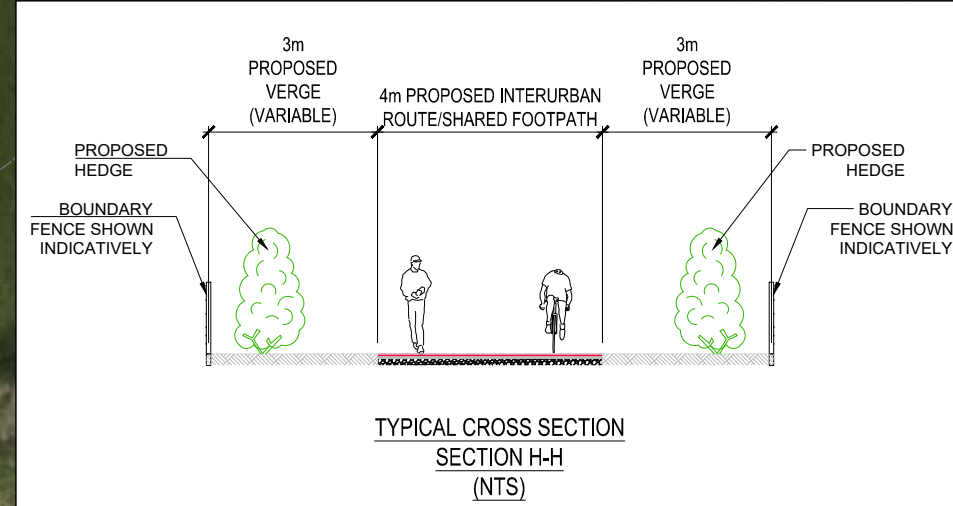
Project: CARRIGTWOHILL TO MIDLETON INTER-URBAN CYCLE ROUTE (IU-1) PHASE 2

Purpose: ISSUED FOR PLANNING	
Title: PROPOSED LAYOUT PLAN (Sheet 10 of 11)	
Original Scale: 1:500 @ A1 1:1000 @ A3	Drawn: RM Date: 26/10/23
Checked: RR Date: 26/10/23	Reviewed: JO'C Date: 26/10/23
Authorised: JO'C Date: 26/10/23	Rev: P02
Status: S3	Drawing Number: 5194601-IUCR2-ATK-ZZ-01-DR-CE-911021



- GENERAL NOTES**
1. ALL DIMENSIONS ARE IN MILLIMETRES UNLESS NOTED OTHERWISE
  2. ONLY WRITTEN DIMENSIONS SHALL BE USED. NO DIMENSIONS SHALL BE SCALED FROM THE DRAWINGS
  3. ALL LEVELS ARE IN METRES AND ARE TO MALIN HEAD DATUM
  4. ALL COORDINATES ARE IN METRES AND ARE TO IRISH TRANSVERSE MERCATOR
  5. DRAWINGS ARE TO BE READ IN CONJUNCTION WITH THE SPECIFICATION

- LEGEND:**
- PART 8 SITE BOUNDARY
  - PROPOSED INTERURBAN ROUTE SHARED USE PATH
  - PROPOSED SHARED STREET
  - PROPOSED RAISED TABLE CROSSING
  - PROPOSED LANDSCAPED AREA
  - WARNING COLOUR TREATMENT
  - PROPOSED FENCE
  - PROPOSED GATE
  - PROPOSED ACCESS CONTROL BARRIERS
  - PROPOSED BOLLARD
  - PROPOSED SPEED BUMPS
  - PROPOSED KERB
  - PROPOSED DITCH/WATERCOURSE CROSSING
  - PROPOSED HEDGE
  - PROPOSED DITCH
  - PROPOSED TREE
  - EXISTING CARRIAGEWAY
  - EXISTING VEHICULAR ENTRANCE
  - EXISTING CULVERT
  - EXISTING OPEN CHANNEL / WATERCOURSE
  - EXISTING WATERMAIN
  - EXISTING ESB
  - EXISTING HEDGE TO BE MAINTAINED
  - EXISTING HEDGE TO BE REMOVED
  - EXISTING WALL TO BE REMOVED
  - EXISTING GATE



© ORDNANCE SURVEY IRELAND LICENSE NR. AR 0082521, ORDNANCE SURVEY IRELAND & GOVERNMENT OF IRELAND  
ATKINS WILL NOT BE HELD LIABLE FOR THE USE OF THIS DATA ON ANY PROJECT OTHER THAN "TULLAGREEN INTERCHANGING UPGRADE SCHEME"

Risk Level	Atkins Base Line - Low Risk
	Atkins Sensitive - Medium Risk
	Atkins Private - High Risk
	Client Critical - Already Marked



**Project Ireland 2040**  
Building Ireland's Future

Rev	Description	By	Date	Chk'd	Rev'd	Auth
P02	ISSUED FOR REVIEW	RM	26/10/23	RR	JO'C	JO'C
P01	ISSUED FOR REVIEW	RM	15/09/23	RR	JO'C	JO'C

**ATKINS**  
Member of the SNC-Lavalin Group

Atkins House, 150-155 Ailside Business Park, Swords, Co. Dublin  
Tel (+353) 01 810 8000 Fax (+353) 01 810 8001

Unit 2B, 2200 Cork Airport Business Park, Cork  
Tel (+353) 021 429 0300 Fax (+353) 021 429 0360

1st Floor Technology House Parkmore Technology Park, Galway  
Tel (+353) 091 786 050 Fax (+353) 091 779 830

Client: **CORK COUNTY COUNCIL**

Project: **CARRIGTWOHILL TO MIDLETON INTER-URBAN CYCLE ROUTE (IU-1) PHASE 2**

Purpose	ISSUED FOR PLANNING				
Title	PROPOSED LAYOUT PLAN (Sheet 11 of 11)				
Original Scale	1:500 @ A1	Drawn	RM	Checked	RR
Scale	1:1000 @ A3	Date	26/10/23	Date	26/10/23
Reviewed	JO'C	Date	26/10/23	Authorised	JO'C
Date	26/10/23	Date	26/10/23	Date	26/10/23
Status	S3	Drawing Number	5194601-IUCR2-ATK-ZZ-01-DR-CE-911022	Rev	P02