

Cork County Council



PROPOSED ENHANCED TRAFFIC CALMING & SUSTAINABLE TRAVEL MEASURES CÚL ÁRD, CARRIGTWOHILL

Section 38 Road Traffic Act, 1994

Drawing Schedule

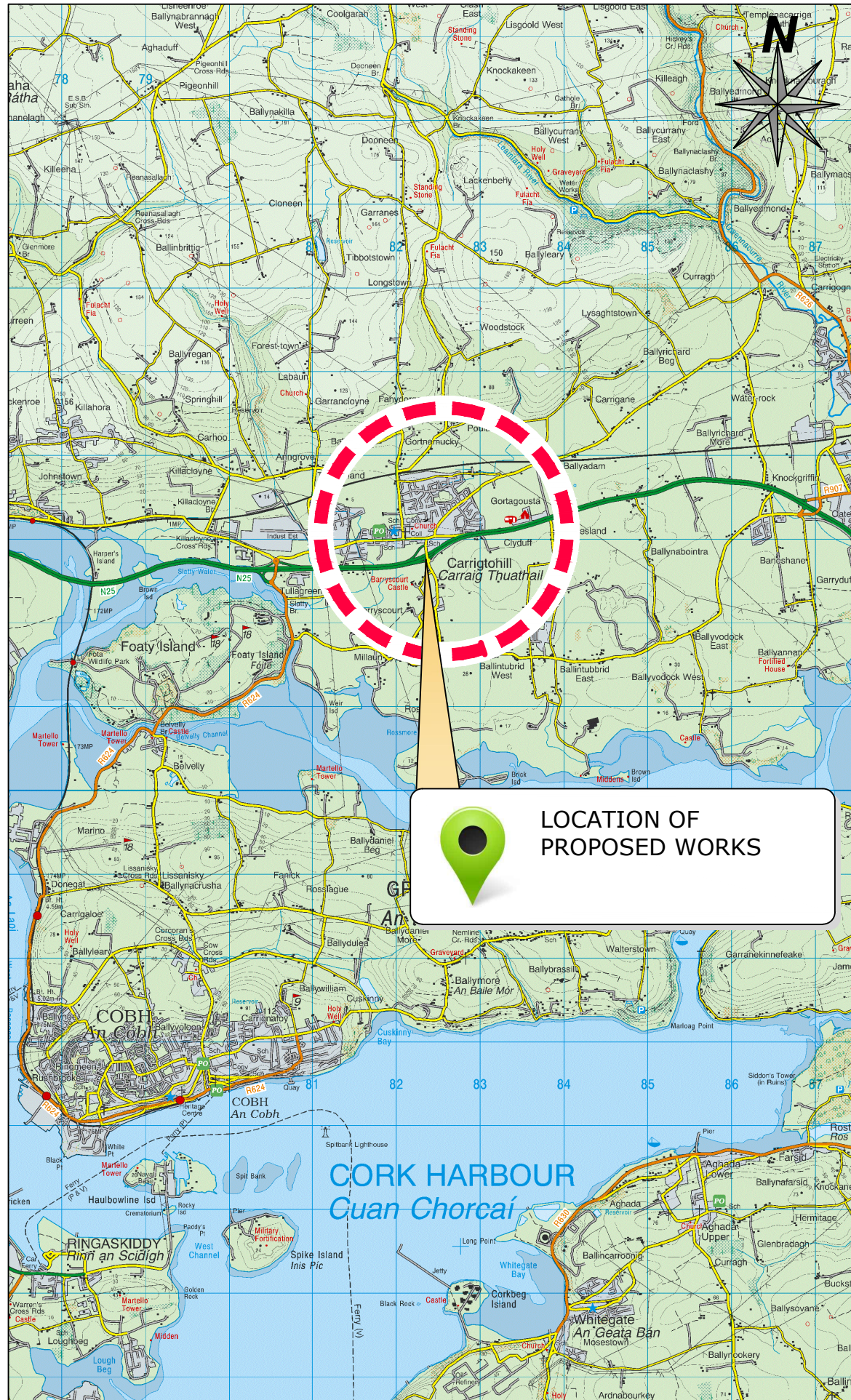
Drawing No.	Drawing Title	Rev.	Scale	Size
CUL-S38-LM-01	Location Map	A1	NTS	A3
CUL-S38-LA-001	Proposed Overall Layout	A3	1:2500	A3
CUL-S38-LA-002	Proposed Layout - Sheet 1	A3	1:500	A3
CUL-S38-LA-003	Proposed Layout - Sheet 2	A3	1:500	A3
CUL-S38-LA-004	Proposed Layout - Sheet 3	A3	1:500	A3
CUL-S38-LA-005	Proposed Layout - Sheet 4	A3	1:500	A3
CUL-S38-LA-006	Proposed Layout - Sheet 5	A3	1:500	A3

Section 38

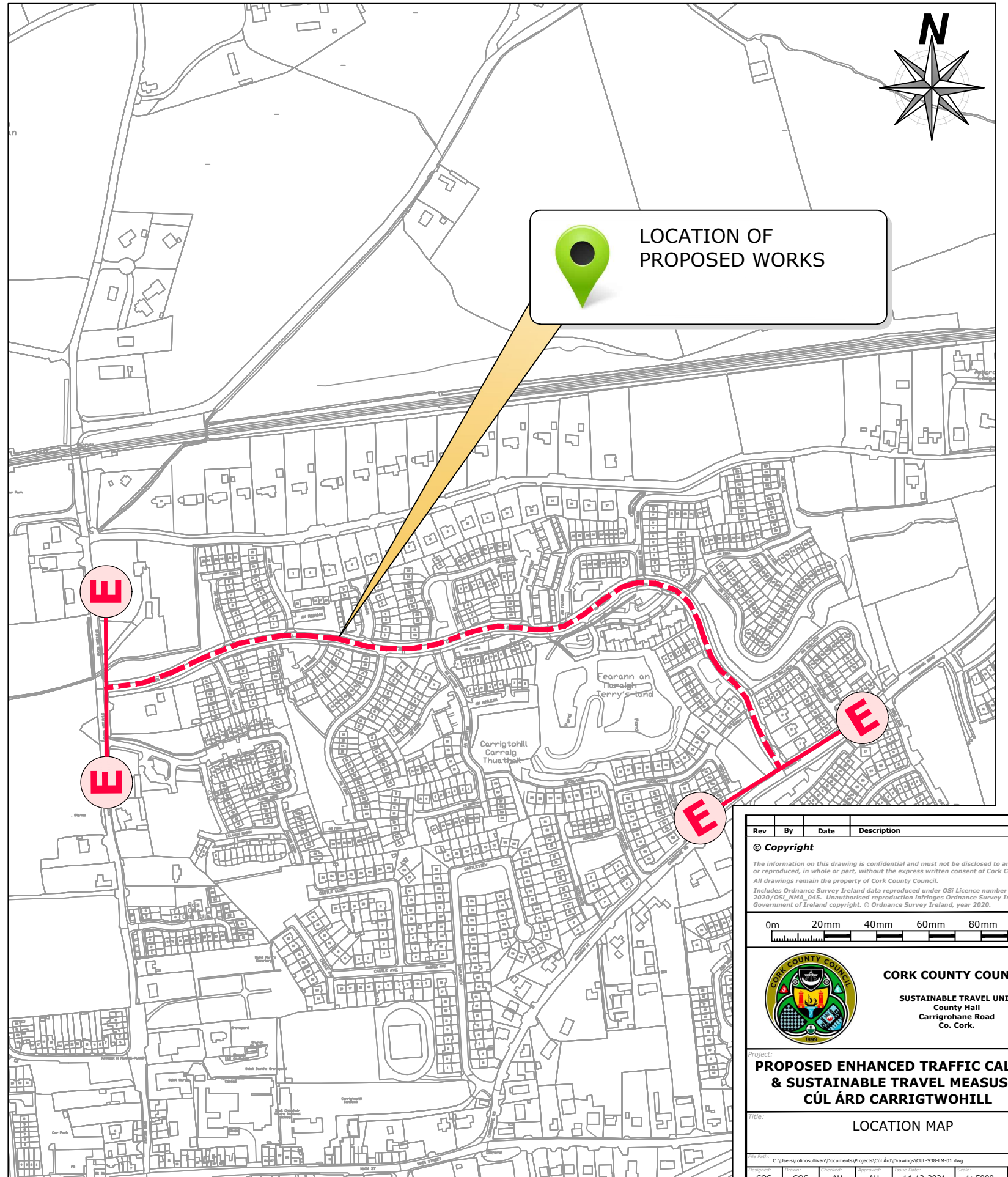
SUSTAINABLE TRAVEL UNIT

Floor 2
County Hall
Carrigrohane Road, Cork, T12 K335


MARCH 2024

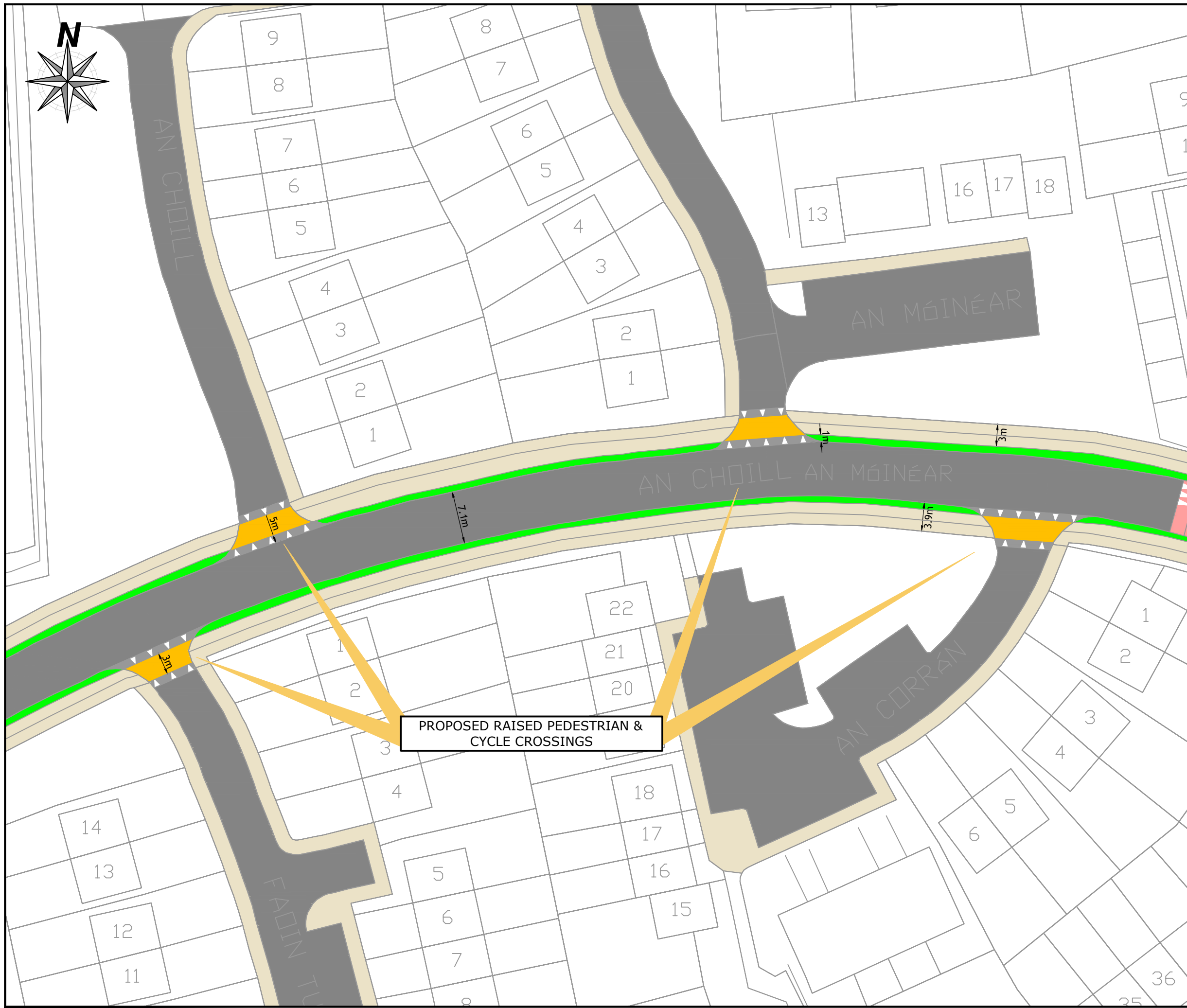


NTS



SCALE 1:5000







Rev	By	Date	Description
© Copyright			
The information on this drawing is confidential and must not be disclosed to any third party or reproduced, in whole or part, without the express written consent of Cork County Council. All drawings remain the property of Cork County Council.			
Includes Ordnance Survey Ireland data reproduced under OSI Licence number 2020/OSI_NMA_045. Unauthorised reproduction infringes Ordnance Survey Ireland and Government of Ireland copyright. © Ordnance Survey Ireland, year 2020.			
0m 20mm 40mm 60mm 80mm 100mm			
		CORK COUNTY COUNCIL SUSTAINABLE TRAVEL UNIT County Hall Carrigrohane Road Co. Cork.	
PROPOSED ENHANCED TRAFFIC CALMING & SUSTAINABLE TRAVEL MEASURES CÚL ÁRD CARRIGTWOHILL			
LOCATION MAP			
C:\Users\colm\Documents\Projects\Cul Árd\Drawings\CUL-S38-LM-01.dwg			
COS	COS	AH	AH
17 May 2023		14-12-2021	1: 5000
PLANNING		CUL-S38-LM-01	PL0



NOTES

All dimensions in meters unless otherwise stated.
 Dimensions not to be scaled from drawing. Any queries to be conveyed to the Sustainable Travel Unit Office floor 2 County Hall, Carrigrohane, Cork.
 All road markings are white in colour unless noted otherwise.
 The information shown on this plan is a general guide and the accuracy thereof cannot be guaranteed.
 No liability is accepted for any discrepancy, omission or deviation and the actual position of services and underground plant must be established on site before any mechanical excavation takes place.


LEGEND

- PROPOSED 1m RAMP 
- PROPOSED 3m RAISED PEDESTRIAN & CYCLE CROSSING 
- PROPOSED RAISED TABLE 
- EXISTING VERGE 
- EXISTING 3M SHARED PATH 
- EXISTING CARRIGEWAY 

PROPOSED RAISED PEDESTRIAN & CYCLE CROSSINGS

Rev	By	Date	Description

© Copyright
 The information on this drawing is confidential and must not be disclosed to any third party or reproduced, in whole or part, without the express written consent of Cork County Council. All drawings remain the property of Cork County Council.
 Includes Ordnance Survey Ireland data reproduced under OSI Licence number 2020/OSI_NMA_045. Unauthorised reproduction infringes Ordnance Survey Ireland and Government of Ireland copyright. © Ordnance Survey Ireland, year 2020.





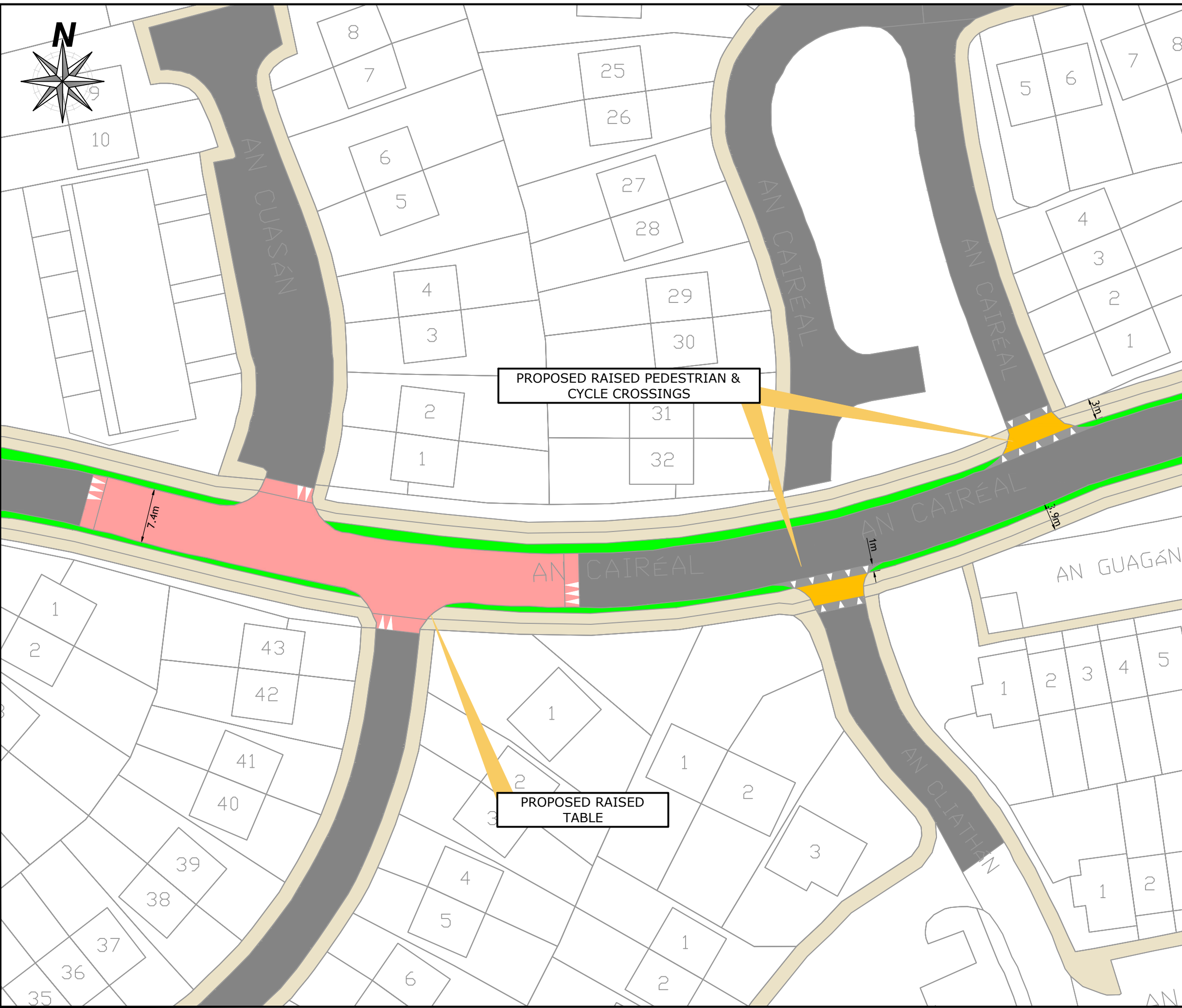

CORK COUNTY COUNCIL

SUSTAINABLE TRAVEL UNIT
 County Hall
 Carrigrohane Road
 Co. Cork.

PROPOSED ENHANCED TRAFFIC CALMING & SUSTAINABLE TRAVEL MEASURES CÚL ÁRD CARRIGTWOHILL

CÚL ÁRD ENHANCEMENTS SHEET 1







C:\Users\calmeah\Documents\Projects\Cú Árd\Drawings\CúL-S38-LA-001.dwg									
Project:	Drawn:	Checked:	Approved:	Issue Date:	Scale:	Sheet No.:			
COS	COS	AH	AH	14-12-2021	1: 500	A3			
Date:	22 March 2024		Drawing No.:		CUL-S38-LA-02	PL0			
	PLANNING								



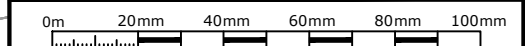
NOTES

All dimensions in meters unless otherwise stated.
 Dimensions not to be scaled from drawing. Any queries to be conveyed to the Sustainable Travel Unit Office floor 2 County Hall, Carrigrohane, Cork.
 All road markings are white in colour unless noted otherwise.
 The information shown on this plan is a general guide and the accuracy thereof cannot be guaranteed.
 No liability is accepted for any discrepancy, omission or deviation and the actual position of services and underground plant must be established on site before any mechanical excavation takes place.

LEGEND

- PROPOSED 1m RAMP 
- PROPOSED 3m RAISED PEDESTRIAN & CYCLE CROSSING 
- PROPOSED RAISED TABLE 
- EXISTING VERGE 
- EXISTING 3M SHARED PATH 
- EXISTING CARRIGEWAY 

Rev	By	Date	Description
© Copyright			
<small>The information on this drawing is confidential and must not be disclosed to any third party or reproduced, in whole or part, without the express written consent of Cork County Council. All drawings remain the property of Cork County Council.</small>			
<small>Includes Ordnance Survey Ireland data reproduced under OSI Licence number 2020/OSI_NMA_045. Unauthorised reproduction infringes Ordnance Survey Ireland and Government of Ireland copyright. © Ordnance Survey Ireland, year 2020.</small>			

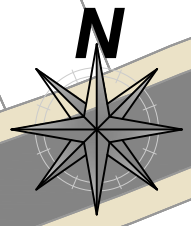
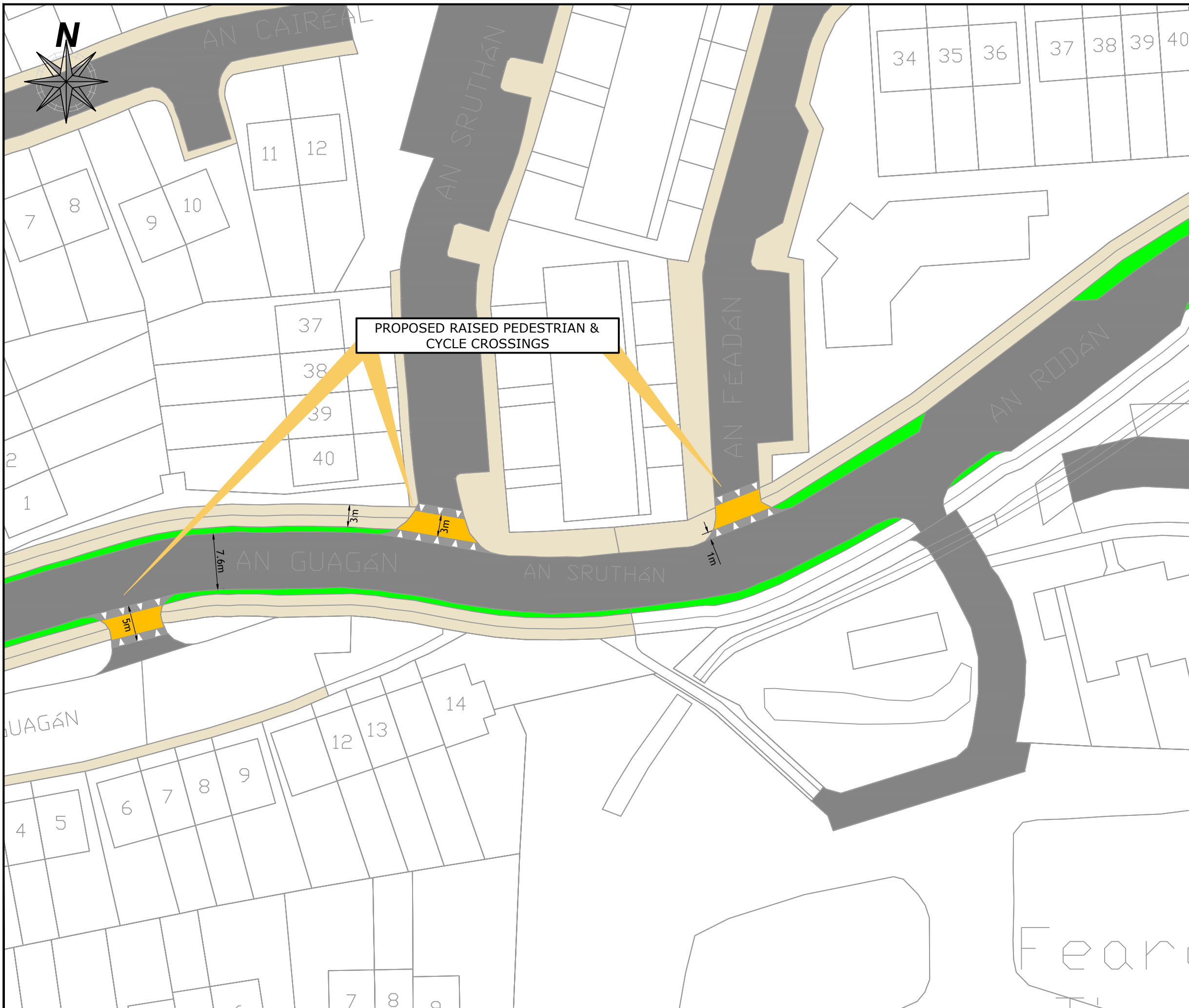



CORK COUNTY COUNCIL
 SUSTAINABLE TRAVEL UNIT
 County Hall
 Carrigrohane Road
 Co. Cork.

**PROPOSED ENHANCED TRAFFIC CALMING & SUSTAINABLE TRAVEL MEASURES
 CÚL ÁRD CARRIGTWOHILL**

CÚL ÁRD ENHANCEMENTS SHEET 2







C:\Users\calm\Documents\Projects\Cú Árd\Drawings\CUL-S38-LA-001.dwg									
Author	Drawn	Checked	Approved	Issue Date	Scale	Sheet No.			
COS	COS	AH	AH	14-12-2021	1: 500	A3			
Date	Project No.		Drawing No.						
22 March 2024	CUL-S38-LA-03		PL0						
PLANNING									



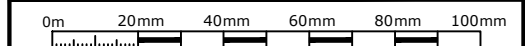
NOTES

All dimensions in meters unless otherwise stated.
 Dimensions not to be scaled from drawing. Any queries to be conveyed to the Sustainable Travel Unit Office floor 2 County Hall, Carrigrohane, Cork.
 All road markings are white in colour unless noted otherwise.
 The information shown on this plan is a general guide and the accuracy thereof cannot be guaranteed.
 No liability is accepted for any discrepancy, omission or deviation and the actual position of services and underground plant must be established on site before any mechanical excavation takes place.

LEGEND

- PROPOSED 1m RAMP 
- PROPOSED 3m RAISED PEDESTRIAN & CYCLE CROSSING 
- PROPOSED RAISED TABLE 
- EXISTING VERGE 
- EXISTING 3M SHARED PATH 
- EXISTING CARRIGEWAY 

Rev	By	Date	Description
© Copyright			
<small>The information on this drawing is confidential and must not be disclosed to any third party or reproduced, in whole or part, without the express written consent of Cork County Council. All drawings remain the property of Cork County Council. Includes Ordnance Survey Ireland data reproduced under OSI Licence number 2020/OSI_NMA_045. Unauthorised reproduction infringes Ordnance Survey Ireland and Government of Ireland copyright. © Ordnance Survey Ireland, year 2020.</small>			





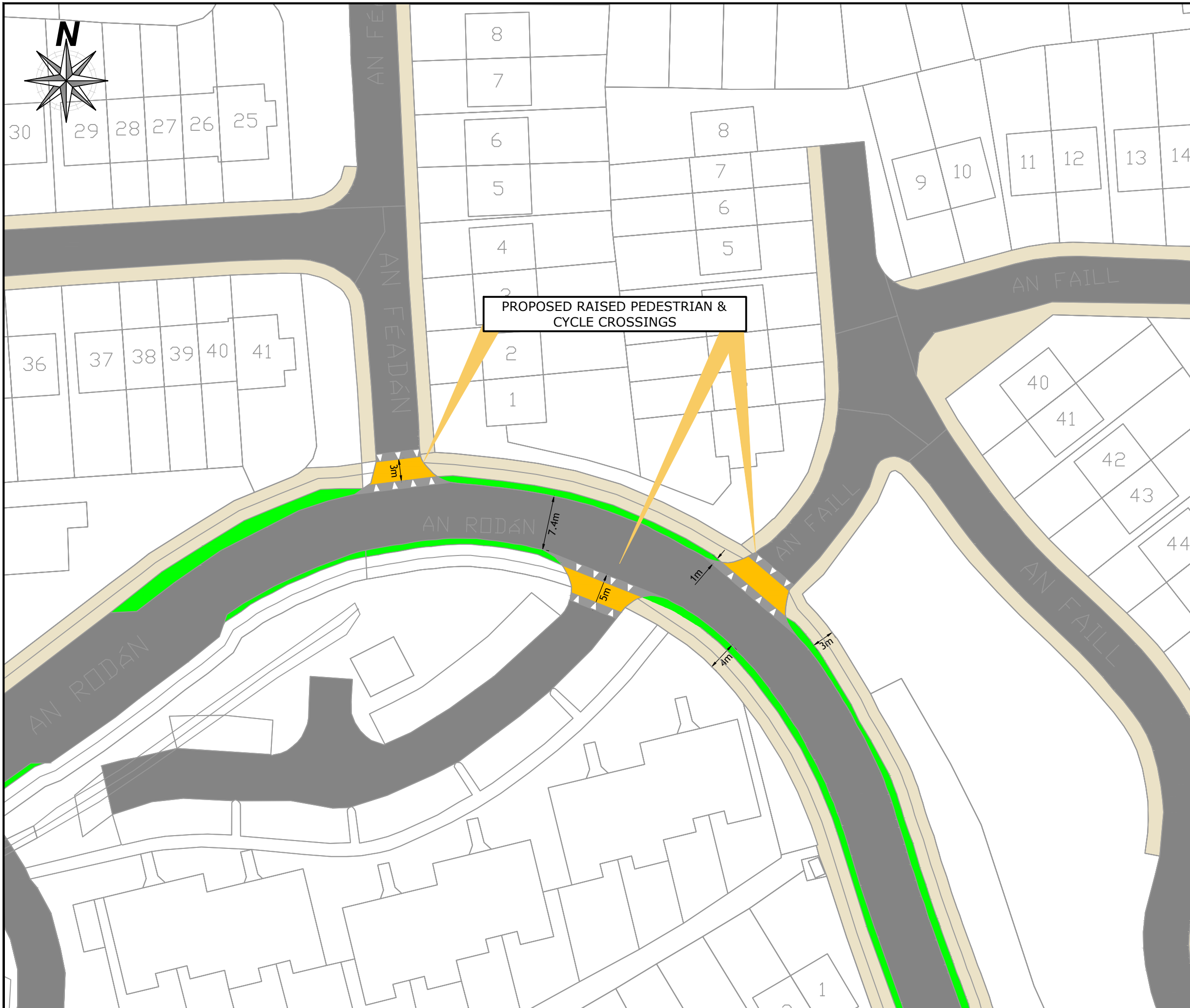
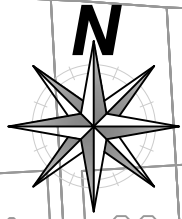
CORK COUNTY COUNCIL

SUSTAINABLE TRAVEL UNIT
 County Hall
 Carrigrohane Road
 Co. Cork.

**PROPOSED ENHANCED TRAFFIC CALMING & SUSTAINABLE TRAVEL MEASURES
 CÚL ÁRD CARRIGTWOHILL**

CÚL ÁRD ENHANCEMENTS SHEET 3







C:\Users\calmeahill\Documents\Projects\Cú Árd\Drawings\CúL-S38-LA-001.dwg									
Project:	Design:	Check:	Approved:	Issue Date:	Scale:	Sheet No.:			
COS	COS	AH	AH	14-12-2021	1: 500	A3			
Date:	22 March 2024		Drawing No.:		CUL-S38-LA-04		Sheet No.:		
Phase:	PLANNING						PL0		



NOTES

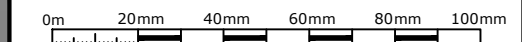
All dimensions in meters unless otherwise stated.
 Dimensions not to be scaled from drawing. Any queries to be conveyed to the Sustainable Travel Unit Office floor 2 County Hall, Carrigrohane, Cork.
 All road markings are white in colour unless noted otherwise.
 The information shown on this plan is a general guide and the accuracy thereof cannot be guaranteed.
 No liability is accepted for any discrepancy, omission or deviation and the actual position of services and underground plant must be established on site before any mechanical excavation takes place.

LEGEND

- PROPOSED 1m RAMP 
- PROPOSED 3m RAISED PEDESTRIAN & CYCLE CROSSING 
- PROPOSED RAISED TABLE 
- EXISTING VERGE 
- EXISTING 3M SHARED PATH 
- EXISTING CARRIGEWAY 

Rev	By	Date	Description

© Copyright
 The information on this drawing is confidential and must not be disclosed to any third party or reproduced, in whole or part, without the express written consent of Cork County Council. All drawings remain the property of Cork County Council.
 Includes Ordnance Survey Ireland data reproduced under OSI Licence number 2020/OSI_NMA_045. Unauthorised reproduction infringes Ordnance Survey Ireland and Government of Ireland copyright. © Ordnance Survey Ireland, year 2020.

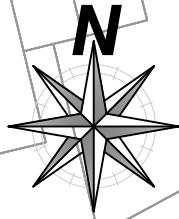



CORK COUNTY COUNCIL
 SUSTAINABLE TRAVEL UNIT
 County Hall
 Carrigrohane Road
 Co. Cork.

PROPOSED ENHANCED TRAFFIC CALMING & SUSTAINABLE TRAVEL MEASURES CÚL ÁRD CARRIGTWOHILL

CÚL ÁRD ENHANCEMENTS SHEET 4

C:\Users\calmeah\Documents\Projects\Cú Árd\Drawings\CúL-S38-LA-001.dwg									
Project:	Drawn:	Checked:	Approved:	Issue Date:	Scale:	Sheet No.:			
COS	COS	AH	AH	14-12-2021	1: 500	A3			
Date:	22 March 2024		Drawing No.:		CUL-S38-LA-05	PL0			
	PLANNING								









PROPOSED RAISED PEDESTRIAN & CYCLE CROSSINGS

NOTES


All dimensions in meters unless otherwise stated.
 Dimensions not to be scaled from drawing. Any queries to be conveyed to the Sustainable Travel Unit Office floor 2 County Hall, Carrigrohane, Cork.
 All road markings are white in colour unless noted otherwise.
 The information shown on this plan is a general guide and the accuracy thereof cannot be guaranteed.
 No liability is accepted for any discrepancy, omission or deviation and the actual position of services and underground plant must be established on site before any mechanical excavation takes place.

LEGEND

- PROPOSED 1m RAMP 
- PROPOSED 3m RAISED PEDESTRIAN & CYCLE CROSSING 
- PROPOSED RAISED TABLE 
- EXISTING VERGE 
- EXISTING 3M SHARED PATH 
- EXISTING CARRIGEWAY 

Rev	By	Date	Description

© Copyright
 The information on this drawing is confidential and must not be disclosed to any third party or reproduced, in whole or part, without the express written consent of Cork County Council. All drawings remain the property of Cork County Council.
 Includes Ordnance Survey Ireland data reproduced under OSI Licence number 2020/OSI_NMA_045. Unauthorised reproduction infringes Ordnance Survey Ireland and Government of Ireland copyright. © Ordnance Survey Ireland, year 2020.





CORK COUNTY COUNCIL

SUSTAINABLE TRAVEL UNIT
 County Hall
 Carrigrohane Road
 Co. Cork.

**PROPOSED ENHANCED TRAFFIC CALMING & SUSTAINABLE TRAVEL MEASURES
 CÚL ÁRD CARRIGTWOHILL**

CÚL ÁRD ENHANCEMENTS SHEET 5

C:\Users\council\Documents\Projects\Cú Árd\Drawings\CúL-S38-LA-001.dwg					
Project:	Drawn:	Checked:	Approved:	Issue Date:	Sheet Size:
COS	COS	AH	AH	14-12-2021	A3
Date:	22 March 2024		Drawing No.:	CUL-S38-LA-06	Rev.:
Status:	PLANNING				PL0