



Comhairle Contae Chorcaí

Cork County Council

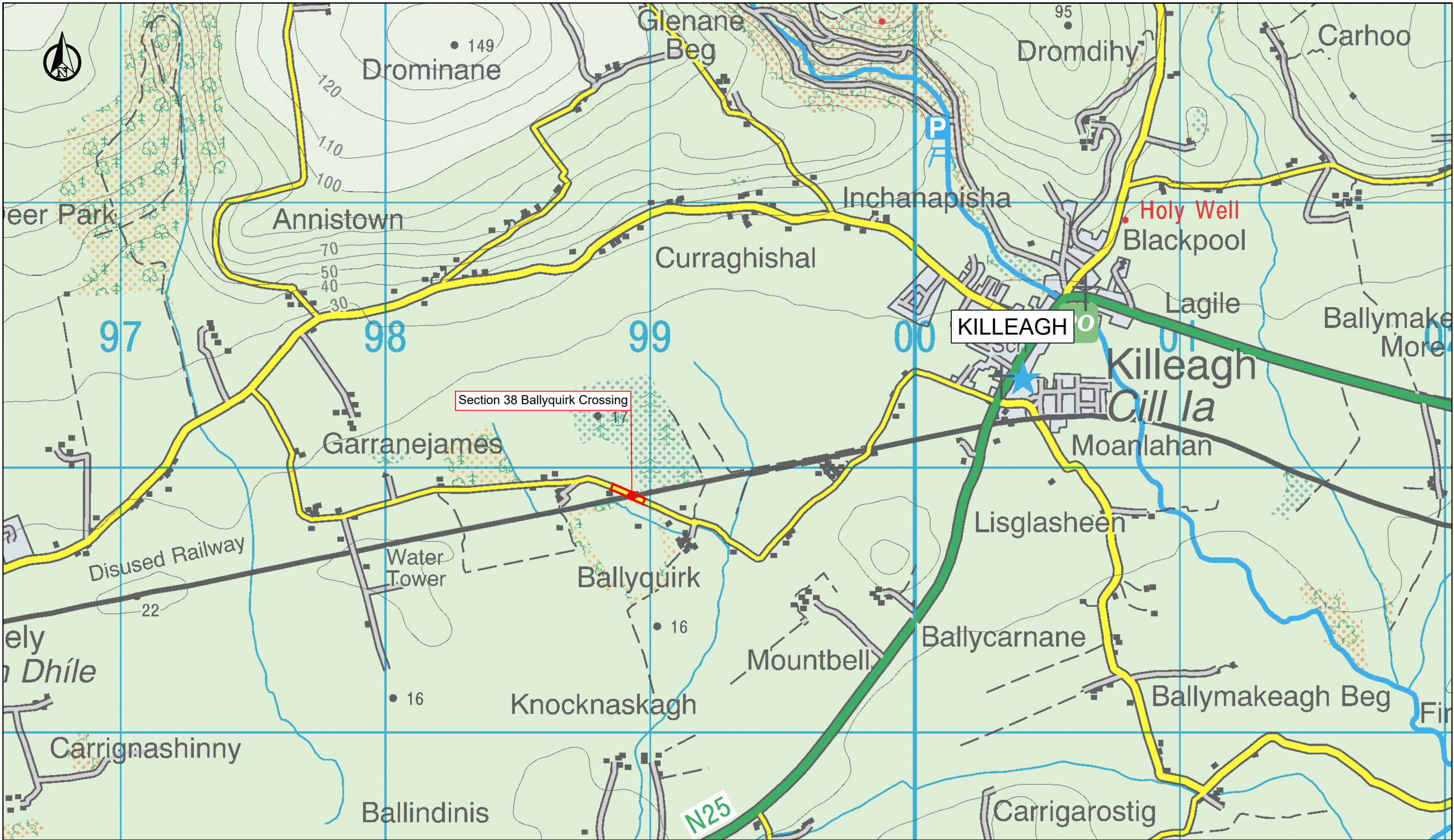
SECTION 38

Proposed Traffic Calming Works on the L-7836-0, Ballyquirk, Killeagh, Co. Cork

Townlands: Ballyquirk

Drawing No.	Drawing Title	Rev.	Scale	Size
-	Site Location	B	as shown	A3
C991-OCSC-B4-XX-DR-C-0101-S3-P01	Site Layout	P01	as shown	A1





SECTION 38 - Works extents outlined in red

Proposed Traffic Calming Works
on the L-7836-0, Ballyquirk, Killeagh, Co. Cork

Townlands: Ballyquirk










© Includes Ordnance Survey Ireland data reproduced under OSI licence number 2020/OSI_NMA_045

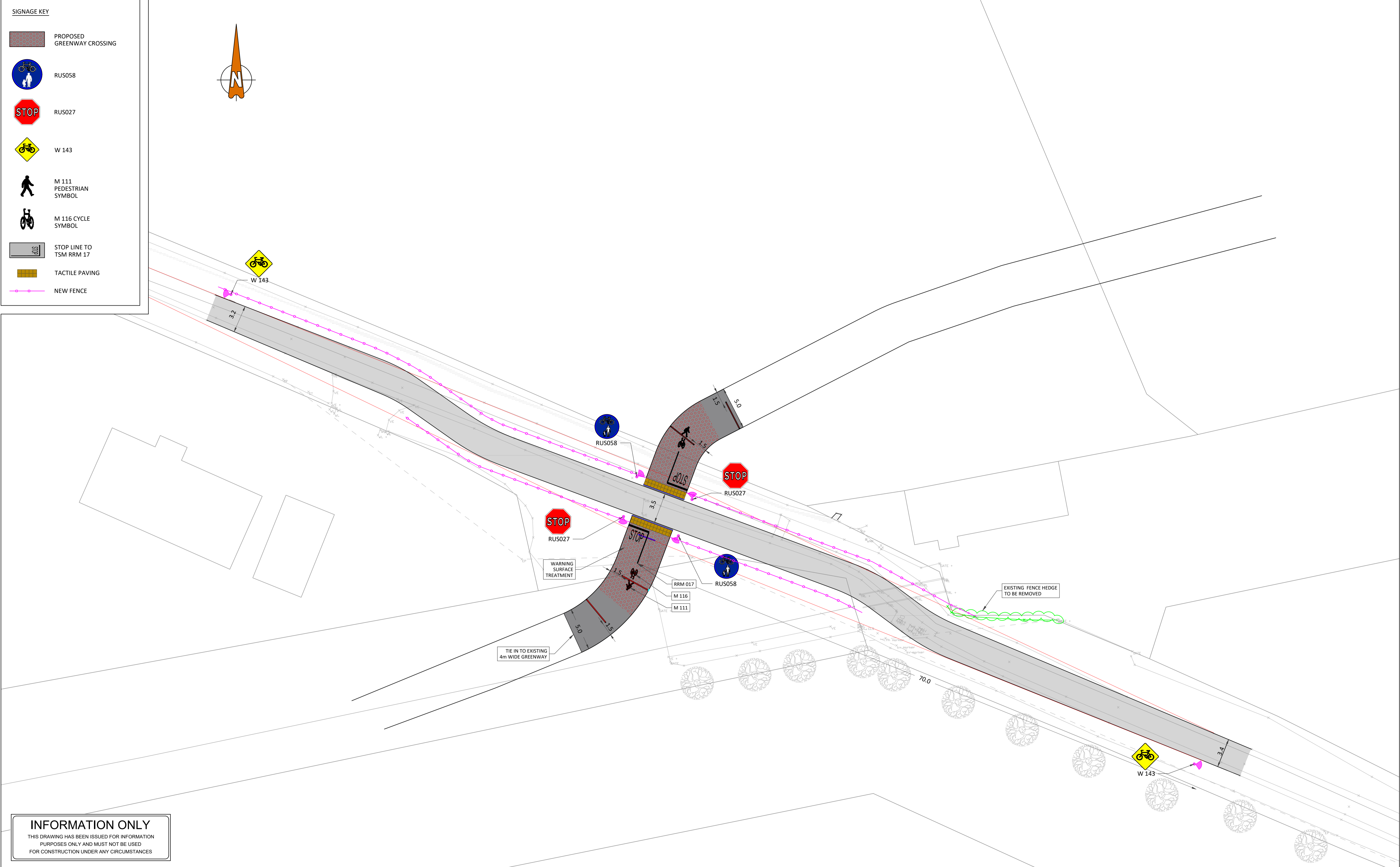
Sheet Size - A3

Project:		Middleton to Youghal Greenway	
Title:		Section 38 Ballyquirk Site Location Map	
Designed:	Checked:	Scales:	Drawing No:
Drawn: J.P.H.	Approved: W.D.	NTS	
Surveyed: J.P.H.	Revision: B	Date: Feb '24	
Rev.:	Date:	By:	Description:
B	4/4/24	bd	Site outline



SIGNAGE KEY

-  PROPOSED GREENWAY CROSSING
-  RUS058
-  RUS027
-  W 143
-  M 111 PEDESTRIAN SYMBOL
-  M 116 CYCLE SYMBOL
-  STOP LINE TO TSM RRM 17
-  TACTILE PAVING
-  NEW FENCE




INFORMATION ONLY
 THIS DRAWING HAS BEEN ISSUED FOR INFORMATION PURPOSES ONLY AND MUST NOT BE USED FOR CONSTRUCTION UNDER ANY CIRCUMSTANCES

- FOR SETTING OUT REFER TO ARCHITECT'S DRAWINGS.
- THIS DRAWING TO BE READ IN CONJUNCTION WITH ALL OTHER ARCHITECTURAL AND ENGINEERING DRAWINGS AND ALL OTHER RELEVANT DRAWINGS AND SPECIFICATIONS.
- DO NOT SCALE THIS DRAWING. USE FIGURED DIMENSIONS ONLY.
- NO PART OF THIS DOCUMENT MAY BE REPRODUCED OR TRANSMITTED IN ANY FORM OR STORED IN ANY RETRIEVAL SYSTEM OF ANY NATURE WITHOUT THE WRITTEN PERMISSION OF O'CONNOR SUTTON CRONIN AS COPYRIGHT HOLDER EXCEPT AS AGREED FOR USE ON THE PROJECT FOR WHICH THE DOCUMENT WAS ORIGINALLY ISSUED.

Rev No.	Date	Revision Note	Drn by	Chkd by
P01	27.10.23	SUITABLE FOR INFORMATION	BC	AG

Rev No.	Date	Revision Note	Drn by	Chkd by



Head Office,
 9 Prussia Street,
 Dublin 7,
 D07 KT57

TEL +353 (0)1 8682000

e: contactus@ocsc.ie
 w: www.ocsc.ie

Dublin | London | Belfast | Galway | Cork | Birmingham



Client:	CORK COUNTY COUNCIL											
Project:	MIDLETON TO YOUGHAL GREENWAY											
Title:	BALLYQUIRK TRAILHEAD GENERAL ARRANGEMENT											
Code	Originator	Zone	Level	Type	Role	Number	Status	Revision				
C991	OCSC	B4	XX	DR	C	0101	S3	P01				
Date:	OCT '23		Scale:	1:200		@ A1	Drn by:	BC	Chkd by:	AG	Aprvd by:	AH