



# Comhairle Contae Chorcaí

---

# Cork County Council

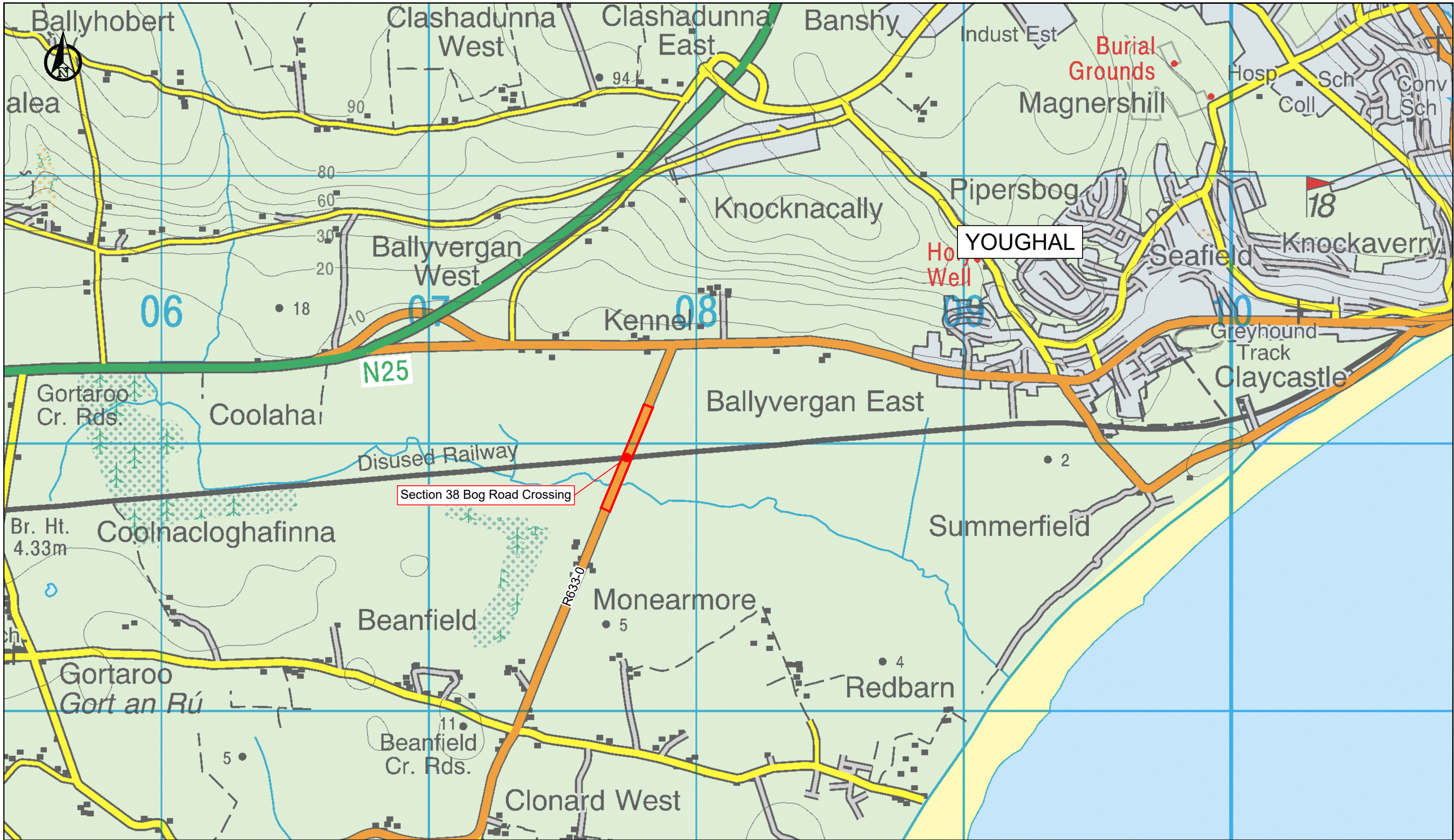
## SECTION 38

### Proposed Traffic Calming Works on the R633-0, Bog Road, Youghal, Co. Cork

Townlands: Ballyvergan East, Kennel, Monearmore

Drawing No.	Drawing Title	Rev.	Scale	Size
-	Site Location	B	as shown	A3
C991-OCSC-B6-XX-DR-C-0101-S3-P01	Site Layout	P01	as shown	A1





**SECTION 38 - Work extents outlined in red**

Proposed Traffic Calming Works  
on the R633-0, Bog Road, Youghal, Co. Cork

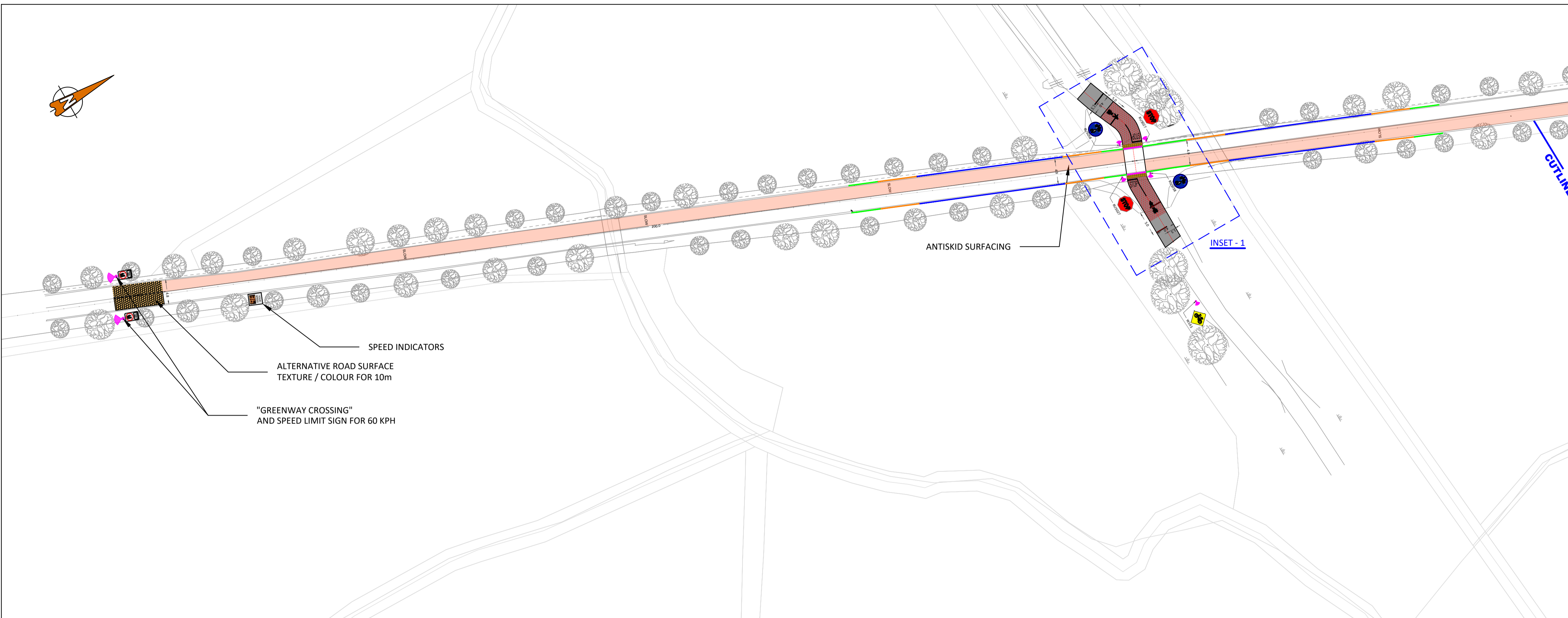
Townlands: Ballyvergan East, Kennel, Monearmore

© Includes Ordnance Survey Ireland data reproduced under OSI licence number 2020/OSI\_NMA\_045
















Sheet Size - A3

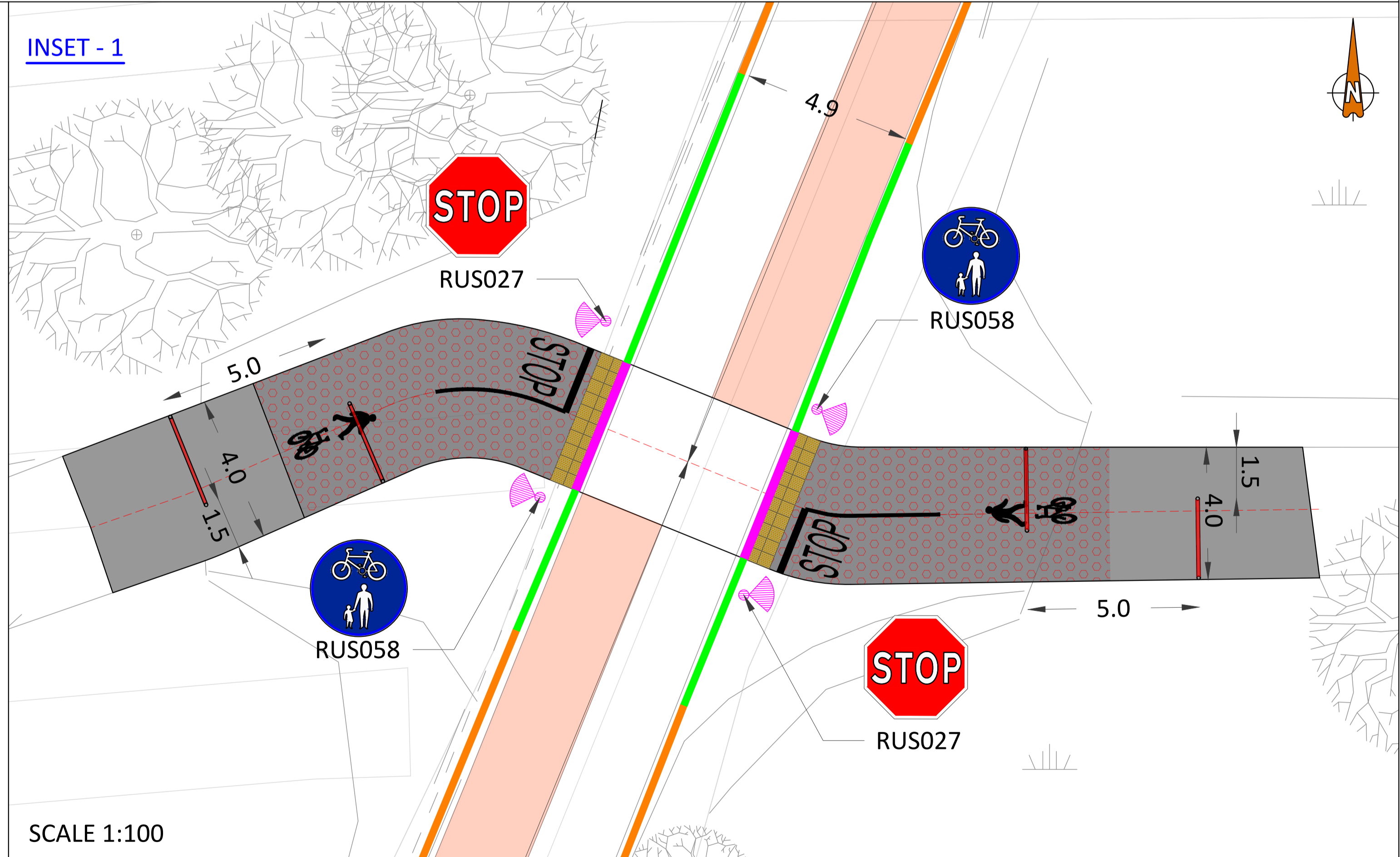
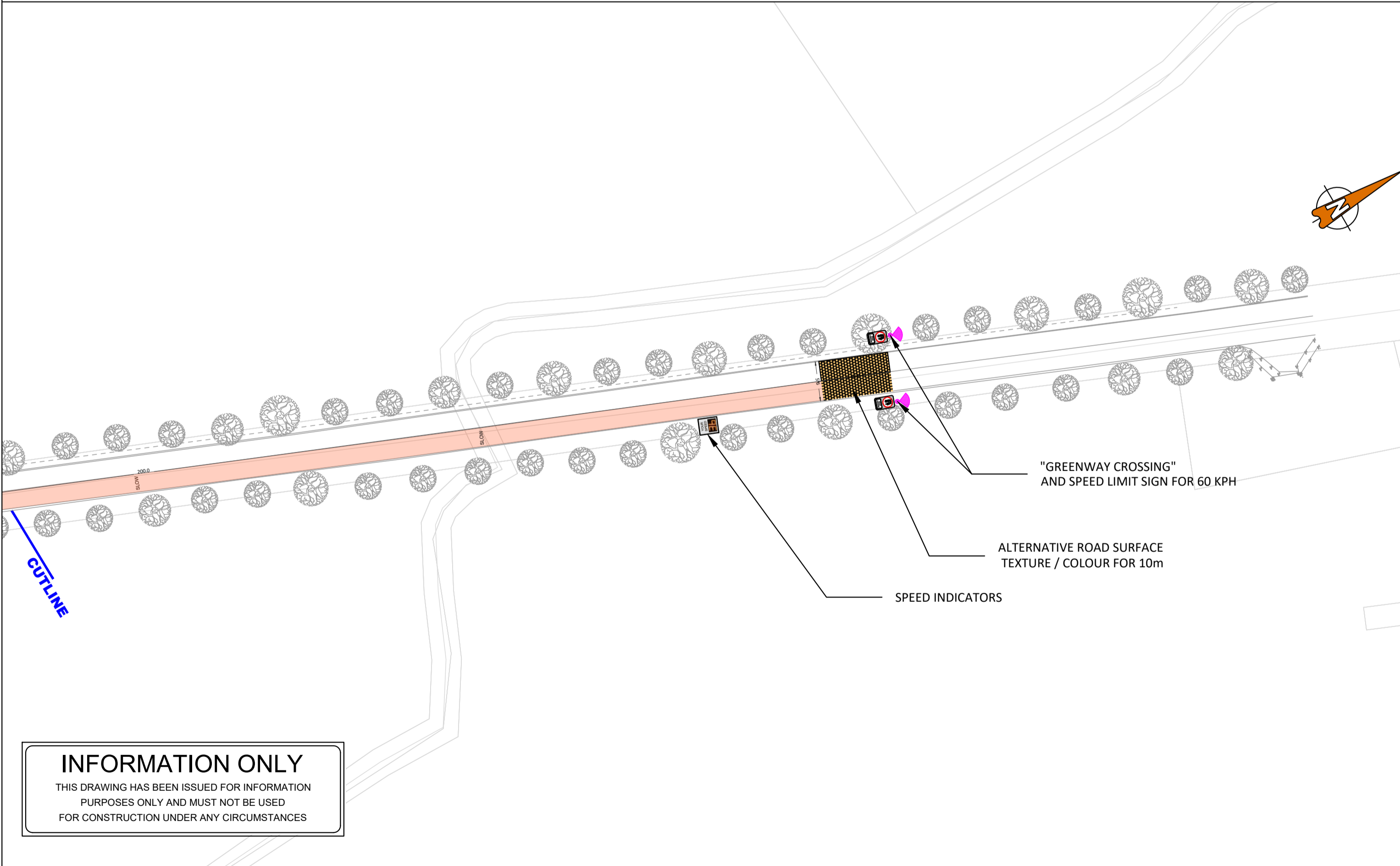
Project:		Middleton to Youghal Greenway	
Title:		Section 38 Bog Road Site Location Map	
Designed:	Checked:	Scales:	Drawing No:
Drawn: J.P.H.	Approved: W.D.	NTS	
Surveyed: J.P.H.	Revision: B	Date: Feb '24	
Rev.:	Date:	By:	Description:
B	4/4/24	BD	Site outline





**LEGEND**

-  ROAD SURFACE TEXTURE
-  PROPOSED GREENWAY
-  PROPOSED GREENWAY CROSSING
-  ANTISKID SURFACING
-  STOP LINE TO TSM RRM 17
-  TACTILE PAVING
-  M 111 PEDESTRIAN SYMBOL
-  M 116 CYCLE SYMBOL
-  RUS058
-  RUS027
-  W 143
-  N2W2 SAFETY BARRIER
-  DROPPED KERB
-  P4 TERMINAL
-  TRANSITION




**INFORMATION ONLY**  
 THIS DRAWING HAS BEEN ISSUED FOR INFORMATION PURPOSES ONLY AND MUST NOT BE USED FOR CONSTRUCTION UNDER ANY CIRCUMSTANCES

- FOR SETTING OUT REFER TO ARCHITECT'S DRAWINGS.
- THIS DRAWING TO BE READ IN CONJUNCTION WITH ALL OTHER ARCHITECTURAL AND ENGINEERING DRAWINGS AND ALL OTHER RELEVANT DRAWINGS AND SPECIFICATIONS.
- DO NOT SCALE THIS DRAWING. USE FIGURED DIMENSIONS ONLY.
- NO PART OF THIS DOCUMENT MAY BE REPRODUCED OR TRANSMITTED IN ANY FORM OR STORED IN ANY RETRIEVAL SYSTEM OF ANY NATURE WITHOUT THE WRITTEN PERMISSION OF O'CONNOR SUTTON CRONIN AS COPYRIGHT HOLDER EXCEPT AS AGREED FOR USE ON THE PROJECT FOR WHICH THE DOCUMENT WAS ORIGINALLY ISSUED.

Rev No.	Date	Revision Note	Drn by	Chkd by
P01	26.10.23	SUITABLE FOR INFORMATION	BC	AG

Rev No.	Date	Revision Note	Drn by	Chkd by

SCALE 1:100



Head Office,  
 9 Prussia Street,  
 Dublin 7,  
 D07 KT57

TEL +353 (0)1 8682000

e: [contactus@ocsc.ie](mailto:contactus@ocsc.ie)  
 w: [www.ocsc.ie](http://www.ocsc.ie)

Dublin | London | Belfast | Galway | Cork | Birmingham



Client:	CORK COUNTY COUNCIL
Project:	MIDLETON TO YOUGHAL GREENWAY
Title:	BOG ROAD TRAILHEAD GENERAL ARRANGEMENT
Code	C991-OCSC-B6-XX-DR-C-0101-S3-P01
Date:	OCT '23 Scale: 1:500 @ A1 Drn by: BC Chkd by: AG Aprvd by: AH